

Houston Pilots Forecast Package



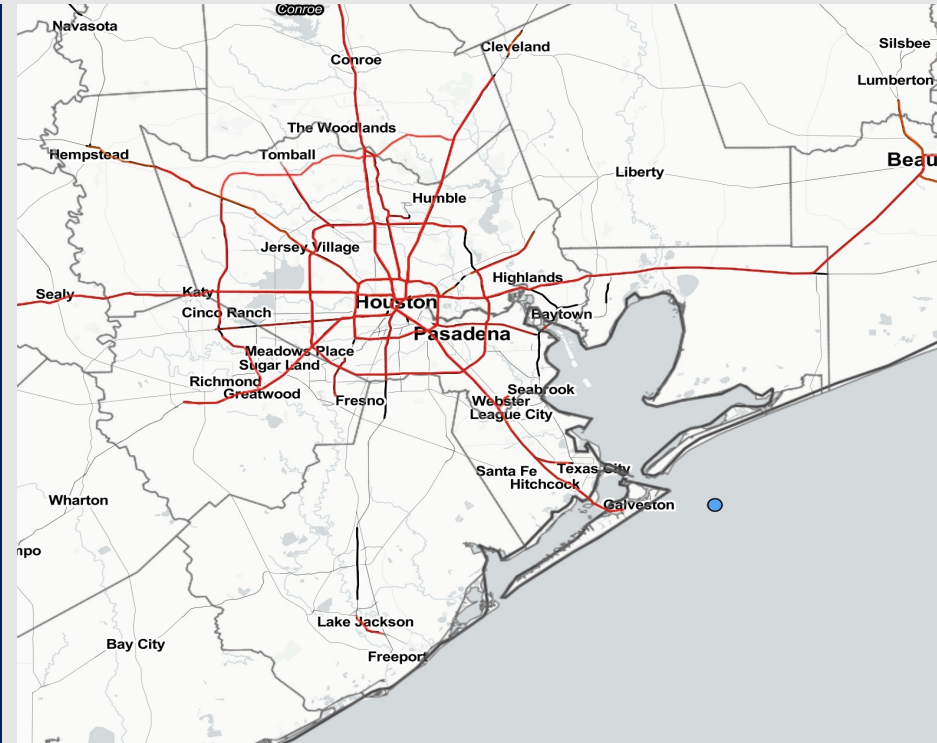
Updated: 1:00 PM CT

Wednesday, May 17, 2023

Forecaster: Tyler Riggles

Weather Headlines

- A few low end hit or miss scattered storms will be possible towards 11/12 and the Boarding Station this afternoon.
- Winds don't look very aggressive over the next few days, with winds generally staying below 12 kts.
- Favoring a quieter stretch for the Thursday/Friday timeframe in terms of precipitation with the next best chance for rain coming Saturday PM.



Radar/NWS Alerts: 1:00 PM CT



As always, please do not hesitate to reach out to us with any forecast questions via the chat option on the Weather Porthole or our on-call number, **(317)-560-8122** press 1 for forecast questions.

Houston Pilots Extended Range Visibility Report



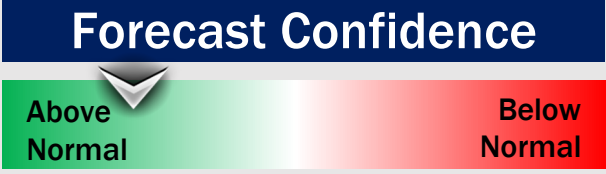
Saturday 5/20/23

Not anticipating any sea fog concerns at this time.



Sunday 5/21/23

No anticipating any sea fog concerns at this time.



Monday 5/22/23

Not anticipating sea any fog concerns at this time.



Chance for Reduced Visibility

Saturday AM	Unlikely
Saturday PM	Unlikely
Sunday AM	Unlikely
Sunday PM	Unlikely
Monday AM	Unlikely
Monday PM	Unlikely

Houston Pilots Visibility Chart (miles)



Forecast Confidence



Time	Wed 12pm	Wed 1pm	Wed 2pm	Wed 3pm	Wed 4pm	Wed 5pm	Wed 6pm	Wed 7pm	Wed 8pm	Wed 9pm	Wed 10pm	Wed 11pm	Thu 12am	Thu 1am	Thu 2am	Thu 3am	Thu 4am	Thu 5am	Thu 6am	Thu 7am	Thu 8am	Thu 9am	Thu 10am	Thu 11am	Thu 12pm	Thu 1pm	Thu 2pm	Thu 3pm	Thu 4pm	Thu 5pm	Thu 6pm	Thu 7pm	Thu 8pm	
610 Bridge	10	10	10	10	10	10	10	10	10	10	10	10	10	10	10	10	10	10	10	10	9	10	10	10	10	10	10	10	10	10	10	10	10	10
Kinder 1	10	10	10	10	10	10	10	10	10	10	10	10	10	10	10	10	10	10	10	10	10	10	10	10	10	10	10	10	10	10	10	10	10	10
Greens Bayou	10	10	10	10	10	10	10	10	10	10	10	10	10	10	10	10	10	10	10	10	10	10	10	10	10	10	10	10	10	10	10	10	10	10
Shell Crude	10	10	10	10	10	10	10	10	10	10	10	10	10	10	10	10	10	10	10	10	10	10	10	10	10	10	10	10	10	10	10	10	10	10
Lynchburg Ferries	10	10	10	10	10	10	10	10	10	10	10	10	10	10	10	10	10	10	10	10	10	10	10	10	10	10	10	10	10	10	10	10	10	10
Exxon 3	10	10	10	10	10	10	10	10	10	10	10	10	10	10	9	9	9	9	9	9	9	10	10	10	10	10	10	10	10	10	10	10	10	10
Morgans Point	10	10	10	10	10	10	10	10	10	10	10	10	10	10	9	9	9	9	9	9	9	10	10	10	10	10	10	10	10	10	10	10	10	10
75/76	10	10	10	10	10	10	10	10	10	10	10	10	10	10	9	9	9	9	9	9	9	10	10	10	10	10	10	10	10	10	10	10	10	10
63/64	10	10	10	10	10	10	10	10	10	10	10	10	10	10	10	9	9	9	9	9	10	10	10	10	10	10	10	10	10	10	10	10	10	10
51/52	10	10	10	10	10	10	10	10	10	10	10	10	10	10	10	9	9	9	9	9	10	10	10	10	10	10	10	10	10	10	10	10	10	10
37/38	10	10	10	10	10	10	10	10	10	10	10	10	10	10	10	9	9	10	10	10	10	10	10	10	10	10	10	10	10	10	10	10	10	10
25/26	10	10	10	10	10	10	10	10	10	10	10	10	10	10	10	10	10	10	10	10	10	10	10	10	10	10	10	10	10	10	10	10	10	10
11/12	10	10	10	10	10	10	10	10	10	10	10	10	10	10	10	10	10	10	10	10	10	10	10	10	10	10	10	10	10	10	10	10	10	10
1 & 2 Bravo	10	10	10	10	10	10	10	10	10	10	10	10	10	10	10	10	10	10	10	10	10	10	10	10	10	10	10	10	10	10	10	10	10	10

NOTE: This is automated data that may/may not agree with the official BAM thinking that's found on the daily slides or special visibility report slides. This data should be used as a guide only

Houston Pilots Wind Chart



Forecast Confidence



Example

Sustained wind 13 Knots
Gusts 18 Knots
Wind from the N

WS: 13
G:18
N

Time Knots	Wed 12pm	Wed 1pm	Wed 2pm	Wed 3pm	Wed 4pm	Wed 5pm	Wed 6pm	Wed 7pm	Wed 8pm	Wed 9pm	Wed 10pm	Wed 11pm	Thu 12am	Thu 1am	Thu 2am	Thu 3am	Thu 4am	Thu 5am	Thu 6am	Thu 7am	Thu 8am	Thu 9am	Thu 10am	Thu 11am	Thu 12pm	Thu 1pm	Thu 2pm	Thu 3pm	Thu 4pm	Thu 5pm	Thu 6pm	Thu 7pm	Thu 8pm
610 Bridge	6 7 NNW	6 8 NNW	6 8 NNW	6 9 NNW	6 9 NNW	6 9 NNW	6 9 NNW	6 7 NNW	4 6 NNW	4 4 NNW	3 4 NNW	3 4 S	3 4 SSW	3 5 NNW	2 4 NNW	3 4 NNW	3 3 ENE	3 3 NNE	3 3 ENE	3 4 NNE	3 3 NE	2 2 NE	3 3 NE	3 4 NNW	3 5 NNW	4 6 NNW	4 6 NW	4 6 ESE	5 6 NE	5 6 E	5 6 ESE	6 6 ESE	
Kinder 1	6 7 NNW	6 8 NNW	6 8 NNW	7 9 NNW	6 9 NNW	6 9 NNW	6 8 NNW	6 7 NNW	4 5 NNW	4 4 NNW	3 4 NNW	3 4 SW	3 4 WSW	3 5 SW	3 4 NNW	3 3 NNW	3 4 NNW	3 4 NNE	3 4 NNE	3 3 ENE	3 3 NE	2 2 NE	3 3 NE	3 3 NNW	3 4 NNW	4 6 NNW	4 6 NW	4 6 E	5 6 E	5 6 ESE	6 6 ESE		
Greens Bayou	6 7 NNW	6 8 NNW	6 8 NNW	7 9 NNW	7 9 NNW	6 9 NNW	6 8 NNW	6 7 NNW	4 6 NNW	4 4 NNW	3 3 NNW	3 4 SSW	3 4 W	3 5 W	3 3 NNW	3 4 NNW	3 4 SW	3 4 NNE	3 4 NNE	3 3 ENE	3 3 NE	2 2 NE	3 3 NE	3 3 NNW	3 4 NNW	4 6 N	4 6 NW	5 6 ENE	5 6 NE	5 6 E	5 6 ESE	6 6 ESE	
Shell Crude	6 7 NNW	6 8 NNW	6 8 NNW	7 9 NNW	7 9 NNW	6 8 NNW	6 8 NNW	6 7 NNW	4 6 NNW	4 4 NNW	3 3 NNW	3 3 W	3 3 NNW	3 4 NNW	3 3 NNW	3 3 NNW	3 4 SW	3 3 NNE	3 3 NNE	3 3 ENE	3 3 NE	2 2 NE	3 3 NE	3 3 NNW	3 4 NNW	4 6 N	4 6 NW	5 6 ENE	5 6 NE	5 6 E	5 6 ESE	6 6 ESE	
Lynchburg Ferries	6 7 NNW	6 8 NNW	6 8 NNW	7 9 NNW	7 9 NNW	6 8 NNW	6 8 NNW	6 8 NNW	4 6 NNW	4 5 NNW	3 3 NNW	3 3 NNW	3 3 NNW	3 4 NNW	3 4 NNW	3 3 NNW	3 4 SW	3 3 NNE	3 3 NNE	3 3 ENE	3 3 NE	2 2 NE	3 3 NE	3 3 NNW	3 4 NNW	4 6 N	4 6 NW	5 6 ENE	5 6 NE	5 6 E	5 6 ESE	6 6 ESE	
Exxon 3	6 7 NNW	6 8 NNW	6 8 NNW	7 9 NNW	7 9 NNW	6 8 NNW	6 8 NNW	6 8 NNW	4 6 NNW	4 5 NNW	4 5 NNW	4 5 NNW	4 5 NNW	4 5 NNW	4 5 NNW	4 5 NNW	4 5 NNW	4 5 NNW	4 5 NNW	4 5 NNW	4 5 NNW	3 3 ENE	3 3 NE	3 3 NE	3 4 NNW	4 6 NNW	4 6 NW	5 6 SSE	5 6 ESE	5 6 SE	5 6 SSE	6 6 SSE	
Morgans Point	5 7 NNW	5 8 NNW	6 8 NNW	7 9 NNW	7 9 NNW	7 8 NNW	7 8 NNW	7 8 NNW	6 8 NNW	5 6 NNW	5 6 NNW	5 6 NNW	5 6 NNW	5 6 NNW	5 6 NNW	5 6 NNW	5 6 NNW	5 6 NNW	5 6 NNW	5 6 NNW	5 6 NNW	4 4 ENE	4 4 NE	4 4 NE	4 5 SW	4 5 WSW	5 6 S	5 6 S	6 7 SE	6 7 SSE	6 7 SSE	7 8 SSE	7 8 S
75/76	5 8 NW	6 8 WNW	6 9 NW	6 9 NW	7 9 NW	7 8 NW	7 8 NW	7 8 NW	6 8 NW	6 7 WNW	6 6 WNW	6 6 WNW	6 6 WNW	6 6 NW	6 6 NW	6 6 NNW	6 6 NNW	6 6 S	6 6 E	6 7 NE	6 6 NE	6 6 NE	5 5 NE	4 4 E	4 5 SE	5 6 SE	5 6 SE	6 7 SSE	6 7 SSE	6 7 SSE	7 8 SSE	7 8 S	8 9 S
63/64	5 7 WNW	5 8 WSW	5 8 WNW	6 8 WNW	6 8 WNW	6 7 WNW	6 8 WNW	6 8 WNW	6 7 WNW	6 6 W	6 6 W	6 6 W	6 6 W	6 6 W	6 6 W	6 6 NNW	6 6 NNW	6 6 W	6 6 E	6 6 NE	6 6 NNE	6 6 NNE	6 5 NNE	4 4 E	4 5 E	4 5 E	5 6 SSE	5 6 SSE	5 6 SSE	6 7 SSE	6 7 S	7 8 S	7 8 S
51/52	5 7 NW	5 8 WNW	5 8 WNW	6 8 WNW	6 8 WNW	6 7 W	6 8 W	6 8 W	6 7 W	6 6 W	6 6 W	6 6 W	6 6 W	6 6 W	6 6 W	6 6 NNW	6 6 NNW	6 6 W	6 6 E	6 6 NE	6 6 NNE	6 5 NNE	4 4 E	4 5 E	4 5 E	5 6 SSE	5 6 SSE	5 6 SSE	6 7 SSE	6 7 S	7 8 S	7 8 S	8 9 S
37/38	6 7 NNW	6 8 NNW	6 8 NNW	7 8 NNW	7 8 NNW	6 8 WSW	6 8 WSW	6 8 WSW	6 7 WSW	6 6 WSW	6 6 WSW	6 6 W	6 6 W	6 6 W	6 6 W	6 6 NNW	6 6 NNW	6 6 W	6 6 E	6 6 NE	6 6 NNE	6 5 NNE	4 4 E	4 5 E	4 5 E	5 6 SSE	5 6 SSE	5 6 SSE	6 7 SSE	6 7 S	7 8 S	7 8 S	8 9 S
25/26	6 7 NNW	6 7 NW	6 7 NW	6 7 W	6 7 W	6 8 WSW	6 8 WSW	6 8 WSW	6 7 WSW	6 6 WSW	6 6 WSW	6 6 W	6 6 W	6 6 W	6 6 W	6 6 NNW	6 6 NNW	6 6 W	6 6 E	6 6 NE	6 6 NNE	6 5 NNE	4 4 E	4 5 E	4 5 E	5 6 SSE	5 6 SSE	5 6 SSE	6 7 SSE	6 7 S	7 8 S	7 8 S	8 9 S
11/12	6 7 NNW	6 7 NW	6 7 NW	6 8 WNW	6 8 WSW	6 7 WSW	6 8 WSW	6 8 WSW	6 7 WSW	6 6 WSW	6 6 WSW	6 6 W	6 6 W	6 6 W	6 6 W	6 6 NNW	6 6 NNW	6 6 W	6 6 E	6 6 NE	6 6 NNE	6 5 NNE	4 4 E	4 5 E	4 5 E	5 6 SSE	5 6 SSE	5 6 SSE	6 7 SSE	6 7 S	7 8 S	7 8 S	8 9 SSW
1 & 2 Bravo	5 6 NW	5 7 NW	5 7 WNW	6 8 W	6 8 WSW	6 8 WSW	6 8 WSW	6 8 WSW	6 7 WSW	6 6 WSW	6 6 WSW	6 6 W	6 6 W	6 6 W	6 6 W	6 6 NNW	6 6 NNW	6 6 W	6 6 E	6 6 NE	6 6 NNE	6 5 NNE	4 4 E	4 5 E	4 5 E	5 6 SSE	5 6 SSE	5 6 SSE	6 7 SSE	6 7 S	7 8 S	7 8 S	8 9 SSW

NOTE: This is automated data that may/may not agree with the official BAM thinking that's found on the daily slides or special visibility report slides. This data should be used as a guide only

Houston Pilots: Wed. 5/17/2023



Forecast Discussion

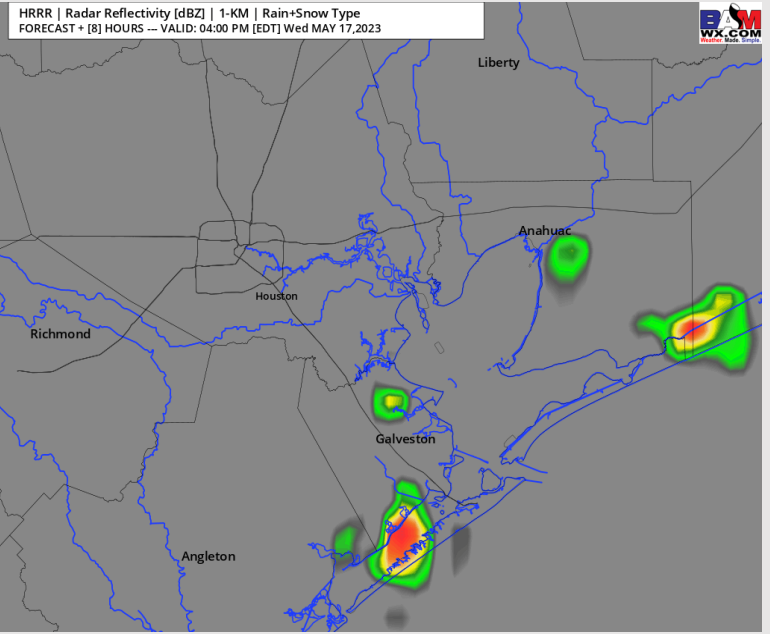
Precip: Favoring dry conditions for most of the rest of the day. Around the 2 – 4 PM timeframe, rain/storm chances will be isolated throughout the area at 10-20%, with a low-end risk for a strong/severe storm capable of producing lightning and hail possible at 11/12 and the Boarding Station.

Wind: Winds will start out of the W/NW through 3 PM today, when they will become more variable. They will then shift out of the SW after 6 PM and continue throughout the rest of the evening. Winds for all stations will be at 3 – 8 kts throughout the day. Though, between 5 – 8 PM, locally higher winds of 5 – 10 kts are possible at the Boarding Station.

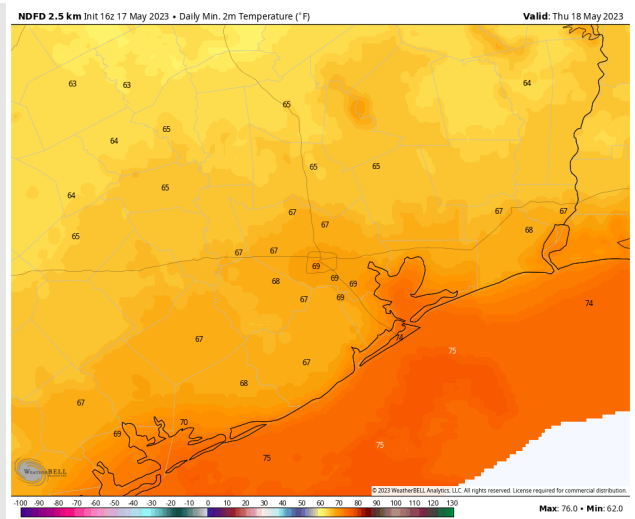
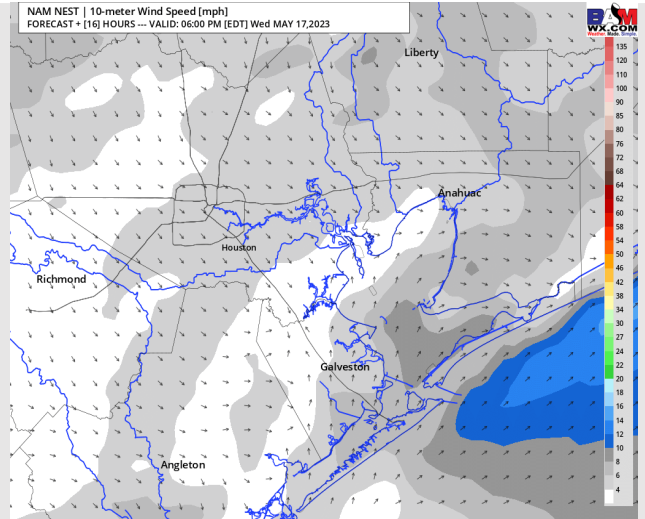
Temps: Low temperatures will be in the mid 70s F for the Boarding Station and low 60s F for all other stations

Visibility: Not anticipating any visibility concerns today.

Precip Image: 3 PM CT



Wind Speed:
5 PM CT



Low Temps
Thur AM

Houston Pilots: Thu. 5/18/2023



Forecast Discussion

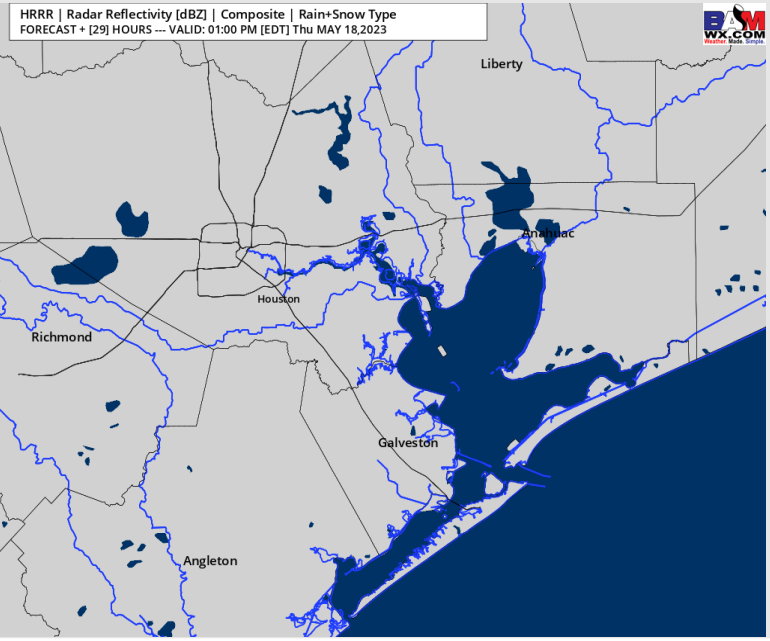
Precip: Favoring dry conditions for Thursday.

Wind: Winds from the NW during the AM hours will start veer to the SE over the 12 – 3 PM timeframe and remain from that direction for the rest of the day. Winds across all stations will start at 2 – 7 kts and increase to 8 – 13 kts south of Morgan’s Point by 7 PM.

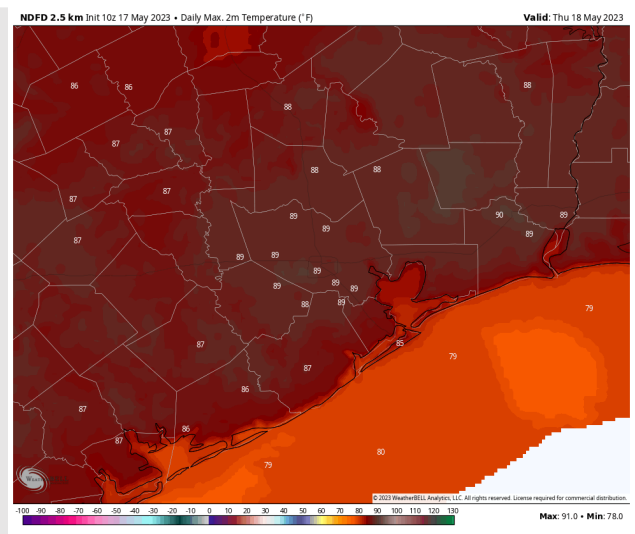
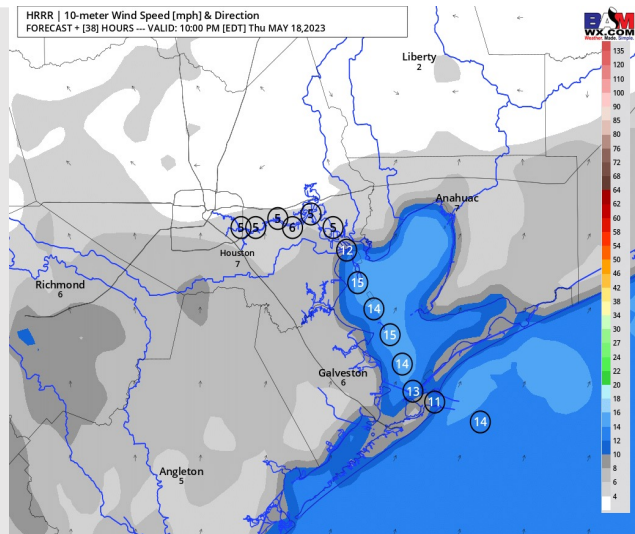
Temps: High temperatures Thursday will be in the mid to upper 80s F across all stations and in the upper 70s F at the Boarding Station.

Visibility: Not anticipating visibility concerns at this time.

Precip Image: 12 PM CT



Wind Speed:
9 PM CT



High Temps
Thursday

Forecast Discussion

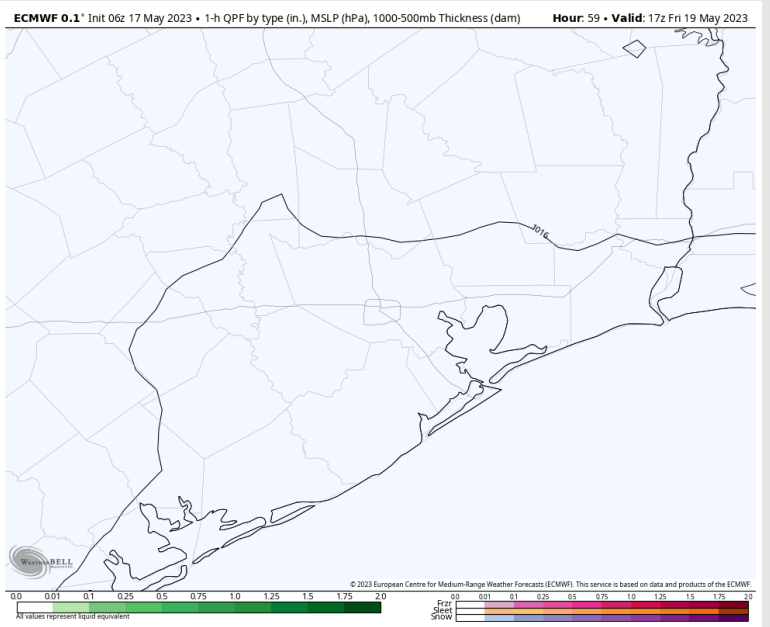
Precip: Favoring dry conditions for Friday.

Wind: Sustained winds from the SW during the AM hours will slowly veer from the S by 1 PM and remain from the S-SSW for the afternoon. Winds will be at 4 – 7 kts leading up to about 2 PM. After 2 PM winds pick up to 6 – 11 kts south of Morgan’s Point and 5 – 9 kts north of Morgan’s Point.

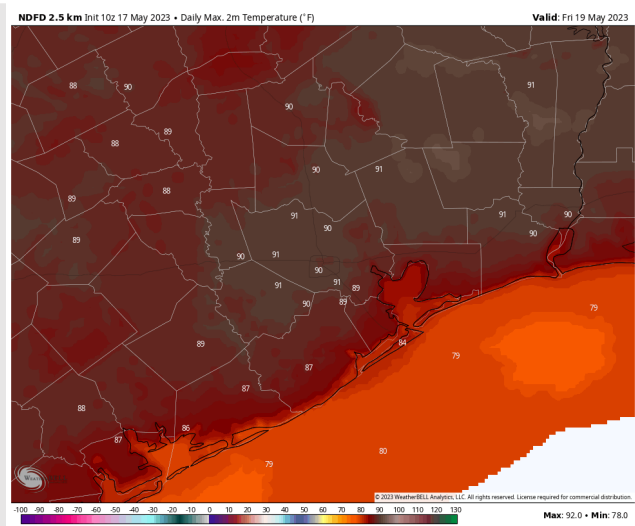
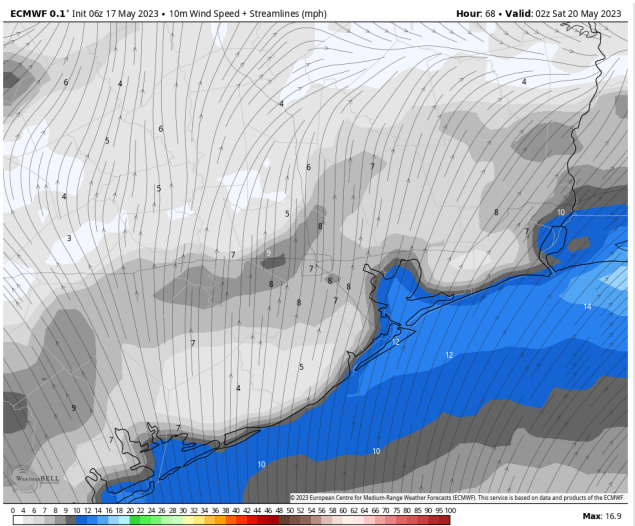
Temps: High temperatures Friday will be in the upper 80s to near 90 F north of Morgan’s Point and in the mid 80s F south of Morgan’s Point. The Boarding Station will be near 80 F.

Visibility: Not anticipating any visibility concerns at this time.

Precip Image: 12 PM CT



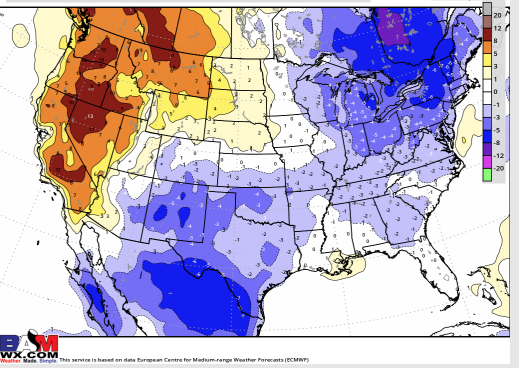
Wind Speed:
9 PM CT



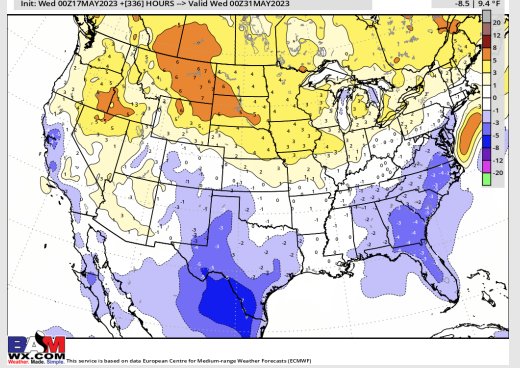
High Temp
Friday

Houston Pilots: 5/17/23

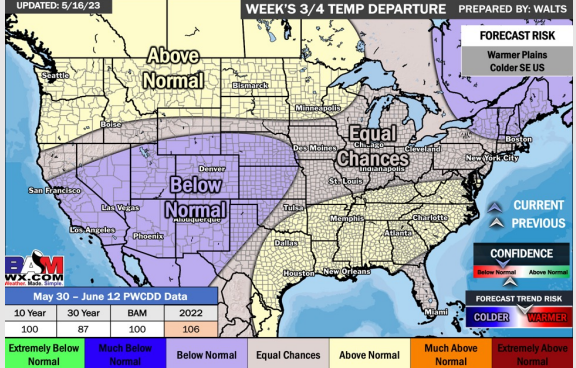
Next 7 Day Temperature Departure



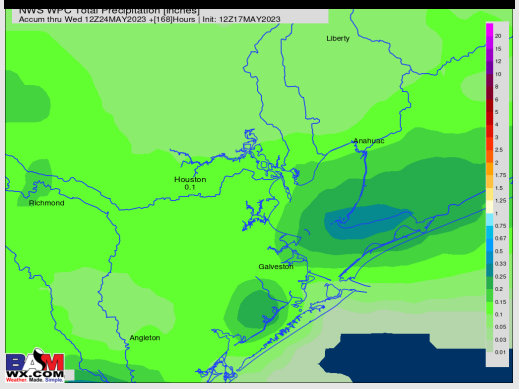
8-14 Day Temperature Departure



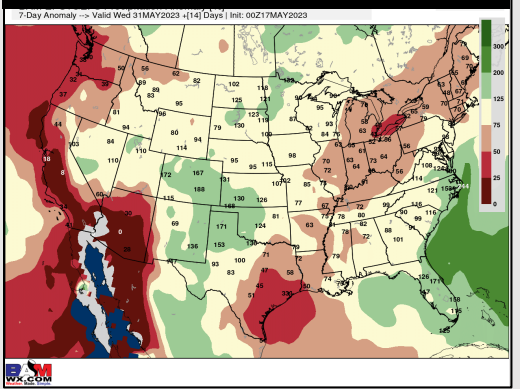
15-30 Day Temperature Departure



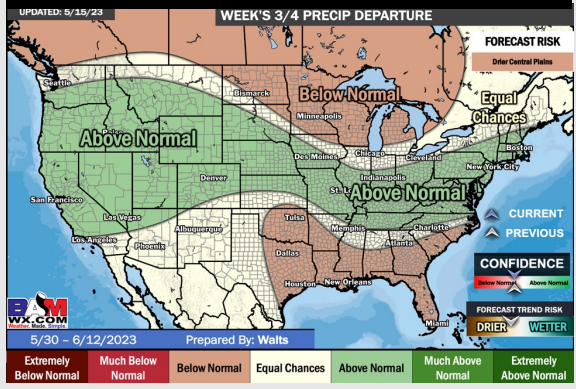
Next 7 Day Total Precipitation



8-14 Day % of Average Precip.



15-30 Day % of Average Precip.



- Scattered rain chances expected in the PM today with the next best chance coming with a front on Saturday. A few ups and downs are expected over the next 2 weeks with primarily cooler than normal temperatures expected during this time.
- Expecting below normal precipitation chances and slightly below normal temperatures for the week 2 timeframe.
- Above normal temperatures and below normal chances for precipitation are favored in the week 3/4 timeframe.