

Houston Pilots Forecast Package



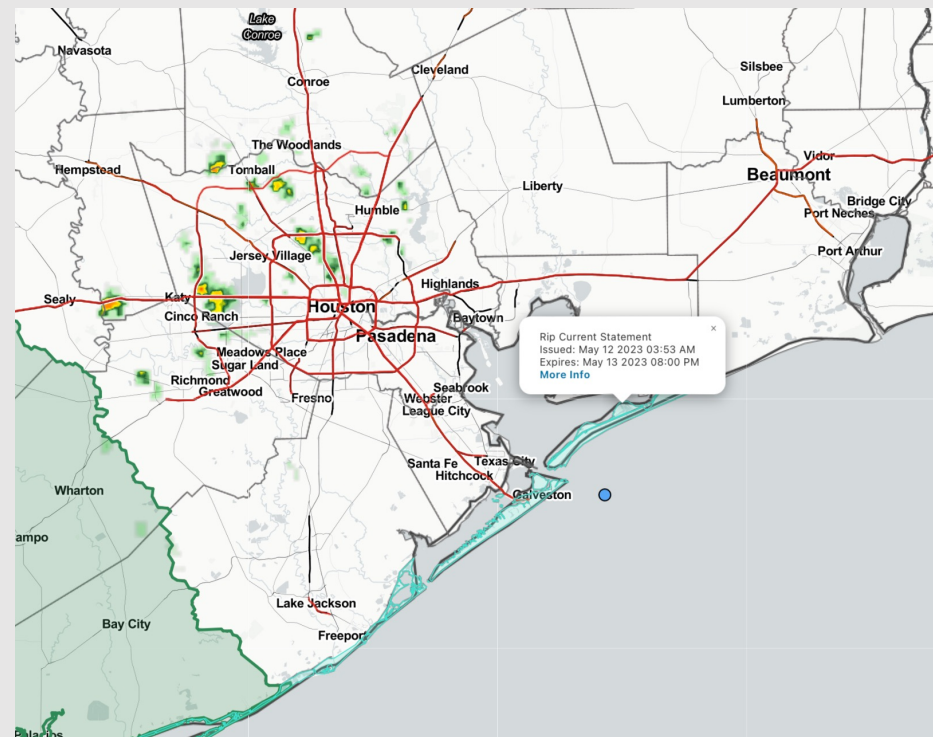
Updated: 4:45 AM CT

Saturday, May 13, 2023

Forecaster: Bret Walts

Weather Headlines

- Watching for an active period of rounds of showers and thunderstorms over the next few days, check the daily slides below for more info on a few strong to severe storm threats to watch.
- Periods of elevated winds are likely for the early this morning as sustained winds at the Boarding Station are favored to pick up to around the 15 – 20 kt range.
- Threats for sea fog formation look very low with no strong signals over the next several days.



Radar/NWS Alerts: 4:45 AM CT



As always, please do not hesitate to reach out to us with any forecast questions via the chat option on the Weather Porthole or our on-call number, **(317)-560-8122** press 1 for forecast questions.

Houston Pilots Extended Range Visibility Report



Tuesday 5/16/23

Low end risk for radiation fog for stations N of Morgan’s Point Tuesday AM due to low level moisture, calm winds and lack of cloud cover.

Forecast Confidence



Thursday 5/18/23

Not anticipating sea any fog concerns at this time.


Forecast Confidence



Wednesday 5/17/23

Low end risk for radiation fog for stations N of Morgan’s Point Tuesday AM due to low level moisture, calm winds and lack of cloud cover.

Forecast Confidence



Chance for Reduced Visibility

Tuesday AM	Possible
Tuesday PM	Unlikely
Wednesday AM	Unlikely
Wednesday PM	Unlikely
Thursday AM	Unlikely
Thursday PM	Unlikely

Houston Pilots Visibility Chart (miles)



Time	Sat 3am	Sat 4am	Sat 5am	Sat 6am	Sat 7am	Sat 8am	Sat 9am	Sat 10am	Sat 11am	Sat 12pm	Sat 1pm	Sat 2pm	Sat 3pm	Sat 4pm	Sat 5pm	Sat 6pm	Sat 7pm	Sat 8pm	Sat 9pm	Sat 10pm	Sat 11pm	Sun 12am	Sun 1am	Sun 2am	Sun 3am	Sun 4am	Sun 5am	Sun 6am	Sun 7am	Sun 8am	Sun 9am	Sun 10am	Sun 11am	Sun 12pm	Sun 1pm	Sun 2pm
610 Bridge	10	10	10	10	7	6	9	10	10	10	10	10	10	10	10	10	8	10	10	10	10	10	10	10	10	10	8	7	6	6	6	8	8	10	10	10
Kinder 1	10	10	10	10	7	6	9	10	10	10	10	10	10	10	10	10	8	10	10	10	10	10	10	10	10	10	8	7	6	6	7	8	9	10	10	10
Greens Bayou	10	10	10	10	7	6	9	10	10	10	10	10	10	10	10	10	9	10	10	10	10	10	10	10	10	10	8	8	7	7	8	9	10	10	10	10
Shell Crude	10	10	10	10	7	6	9	10	10	10	10	10	10	10	10	10	8	10	10	10	10	10	10	10	10	10	8	8	8	8	8	10	10	10	10	10
Lynchburg Ferries	10	10	10	10	7	6	9	10	10	10	10	10	10	10	10	10	10	10	10	10	10	10	10	10	10	10	8	8	8	8	8	10	10	10	10	10
Exxon 3	10	10	10	10	7	6	9	10	10	10	10	10	10	10	10	10	10	10	10	10	10	10	10	10	10	10	8	8	8	8	8	10	10	10	10	10
Morgans Point	10	10	10	10	7	6	9	10	10	10	10	10	10	10	10	10	10	10	10	10	10	10	10	10	10	10	8	8	8	8	8	10	10	10	10	10
75/76	10	10	10	10	7	6	9	10	10	10	10	10	10	10	10	10	10	10	10	10	10	10	10	10	10	10	8	8	8	8	8	10	10	10	10	10
63/64	10	10	10	10	7	6	9	10	10	10	10	10	10	10	10	10	10	10	10	10	10	10	10	10	10	10	8	8	8	8	8	10	10	10	10	10
51/52	10	10	10	10	7	6	9	10	10	10	10	10	10	10	10	9	8	9	10	10	10	10	10	10	10	10	8	8	8	8	8	10	10	10	10	10
37/38	10	10	10	10	6	6	7	10	10	10	10	10	10	9	10	8	8	8	10	10	10	10	10	10	10	10	8	8	8	8	8	10	10	10	10	10
25/26	10	10	10	10	6	6	7	9	10	10	10	10	9	8	7	8	8	8	10	10	10	10	10	10	10	8	8	8	8	8	8	10	10	10	10	10
11/12	10	10	10	10	6	6	7	9	10	10	10	9	9	8	7	8	8	8	9	10	10	10	10	9	9	10	8	8	8	8	8	8	8	8	9	10
1 & 2 Bravo	10	10	10	10	6	6	6	9	8	8	6	6	6	6	6	7	8	8	8	9	9	8	8	8	8	8	8	8	8	8	8	8	8	8	8	8

NOTE: This is automated data that may/may not agree with the official BAM thinking that's found on the daily slides or special visibility report slides. This data should be used as a guide only

Houston Pilots Wind Chart



Forecast Confidence



Example

Sustained wind 13 Knots
Gusts 18 Knots
Wind from the N

WS: 13
G:18
N

Time Knots	Sat 3am	Sat 4am	Sat 5am	Sat 6am	Sat 7am	Sat 8am	Sat 9am	Sat 10am	Sat 11am	Sat 12pm	Sat 1pm	Sat 2pm	Sat 3pm	Sat 4pm	Sat 5pm	Sat 6pm	Sat 7pm	Sat 8pm	Sat 9pm	Sat 10pm	Sat 11pm	Sun 12am	Sun 1am	Sun 2am	Sun 3am	Sun 4am	Sun 5am	Sun 6am	Sun 7am	Sun 8am	Sun 9am	Sun 10am	Sun 11am	Sun 12pm	Sun 1pm	Sun 2pm
610 Bridge	8 20 SE	8 21 SE	9 21 SE	8 23 SE	8 24 SE	9 22 SE	9 20 SSE	10 19 SSE	13 22 SSE	8 20 SSE	8 15 SSE	8 14 SSE	5 12 ENE	9 17 ESE	10 19 SE	13 19 SE	13 19 ESE	13 19 ESE	12 18 ESE	12 18 ESE	12 17 SE	11 16 SE	11 16 SE	10 14 SE	9 14 SE	8 13 SE	7 11 SE	6 10 ESE	7 10 ESE	7 10 ESE	8 12 ESE	10 11 ESE	10 11 ESE	10 13 ESE	10 12 SE	
	8 21 SE	8 21 SE	9 21 SE	8 23 SE	8 24 SE	9 22 SE	9 20 SSE	10 19 SSE	12 22 SSE	8 21 SSE	8 15 SSE	8 14 SSE	5 13 E	9 17 ESE	10 19 SE	13 19 SE	13 19 ESE	13 19 ESE	12 18 ESE	12 18 ESE	12 17 SE	11 16 SE	10 16 SE	10 14 SE	9 14 SE	8 13 SE	7 11 SE	6 10 ESE	7 11 ESE	7 11 ESE	8 12 ESE	10 11 ESE	10 11 ESE	10 13 ESE	10 12 SE	
Kinder 1	8 21 SE	8 21 SE	9 21 SE	8 23 SE	8 24 SE	9 22 SE	9 20 SSE	10 19 SSE	12 22 SSE	8 21 SSE	8 15 SSE	8 14 SSE	5 13 E	9 17 ESE	10 19 SE	13 19 SE	13 19 ESE	13 19 ESE	12 18 ESE	12 18 ESE	12 17 SE	11 16 SE	10 16 SE	10 14 SE	9 14 SE	8 13 SE	7 11 SE	6 10 ESE	7 11 ESE	7 11 ESE	8 12 ESE	10 11 ESE	10 11 ESE	10 13 ESE	10 12 SE	
	8 21 SE	8 21 SE	9 21 SE	8 23 SE	8 24 SE	9 22 SE	9 20 SSE	10 19 SSE	12 22 SSE	8 21 SSE	8 15 SSE	8 14 SSE	5 13 E	9 17 ESE	10 19 SE	13 19 SE	13 19 ESE	13 19 ESE	12 18 ESE	12 18 ESE	12 17 SE	11 16 SE	10 16 SE	10 14 SE	9 14 SE	8 13 SE	7 11 SE	6 10 ESE	7 11 ESE	7 11 ESE	8 12 ESE	10 11 ESE	10 11 ESE	10 13 ESE	10 12 SE	
Greens Bayou	8 21 SE	8 21 SE	8 21 SE	8 24 SE	8 23 SE	9 23 SE	9 20 SSE	10 21 SSE	12 22 SSE	9 20 SSE	9 17 SE	7 14 SE	5 15 SE	9 18 ESE	11 19 SE	13 19 SE	13 19 ESE	12 18 ESE	12 17 ESE	11 16 SE	11 16 SE	10 14 SE	10 15 SE	9 14 SE	9 13 SE	8 12 SE	8 10 SE	7 11 ESE	7 11 ESE	8 12 ESE	9 11 ESE	10 12 ESE	10 11 ESE	10 13 ESE	10 12 SE	
	8 21 SE	8 21 SE	8 21 SE	8 24 SE	8 23 SE	9 23 SE	9 20 SSE	10 21 SSE	12 22 SSE	9 20 SSE	9 17 SE	7 14 SE	5 15 SE	9 18 ESE	11 19 SE	13 19 SE	13 19 ESE	12 18 ESE	12 17 ESE	11 16 SE	11 16 SE	10 14 SE	10 15 SE	9 14 SE	9 13 SE	8 12 SE	8 10 SE	7 11 ESE	7 11 ESE	8 12 ESE	9 11 ESE	10 12 ESE	10 11 ESE	10 13 ESE	10 12 SE	
Shell Crude	9 21 SE	9 21 SE	8 21 SE	9 24 SE	8 23 SE	10 23 SE	9 20 SSE	11 21 SSE	11 21 SSE	11 21 SSE	9 17 SE	9 16 SE	7 17 SE	10 18 ESE	11 20 SE	13 19 SE	13 20 ESE	13 19 ESE	12 18 ESE	12 17 ESE	11 16 SE	11 16 SE	10 14 SE	10 14 SE	9 14 SE	8 12 SE	7 11 ESE	8 11 ESE	8 12 ESE	9 11 ESE	10 12 ESE	10 12 ESE	10 13 ESE	10 12 SE		
	9 21 SE	9 21 SE	8 21 SE	9 24 SE	8 23 SE	10 23 SE	9 20 SSE	11 21 SSE	11 21 SSE	11 21 SSE	9 17 SE	9 16 SE	7 17 SE	10 18 ESE	11 20 SE	13 19 SE	13 20 ESE	13 19 ESE	12 18 ESE	12 17 ESE	11 16 SE	11 16 SE	10 14 SE	10 14 SE	9 14 SE	8 12 SE	7 11 ESE	8 11 ESE	8 12 ESE	9 11 ESE	10 12 ESE	10 12 ESE	10 13 ESE	10 12 SE		
Lynchburg Ferries	9 21 SE	9 21 SE	8 21 SE	9 24 SE	8 22 SE	10 23 SE	9 20 SSE	11 21 SSE	11 21 SSE	11 20 SSE	10 18 SE	9 17 SE	9 18 SE	10 19 SE	11 20 SE	14 19 SE	14 20 ESE	13 19 ESE	13 18 ESE	12 16 SE	11 15 SE	11 15 SE	10 14 SE	10 14 SE	9 13 SE	8 12 SE	8 11 ESE	8 12 ESE	8 11 ESE	9 12 ESE	10 13 ESE	10 12 ESE	10 13 ESE	10 12 SE		
	9 21 SE	9 21 SE	8 21 SE	9 24 SE	8 22 SE	10 23 SE	9 20 SSE	11 21 SSE	11 21 SSE	11 20 SSE	10 18 SE	9 17 SE	9 18 SE	10 19 SE	11 20 SE	14 19 SE	14 20 ESE	13 19 ESE	13 18 ESE	12 16 SE	11 15 SE	11 15 SE	10 14 SE	10 14 SE	9 13 SE	8 12 SE	8 11 ESE	8 12 ESE	8 11 ESE	9 12 ESE	10 13 ESE	10 12 ESE	10 13 ESE	10 12 SE		
Exxon 3	9 21 SE	10 22 SE	9 21 SE	10 25 SE	9 23 SE	11 24 SE	11 21 SSE	12 21 SSE	12 20 SSE	11 19 SSE	11 19 SE	10 18 SE	11 17 SE	12 18 SE	14 19 SE	14 20 ESE	14 20 ESE	14 19 ESE	13 17 ESE	12 16 SE	12 15 SE	11 14 SE	11 15 SE	10 14 SE	11 14 SE	10 13 SE	9 12 SE	9 12 SE	9 11 ESE	9 12 ESE	10 13 ESE	10 12 ESE	10 13 ESE	10 12 SE		
	9 21 SE	10 22 SE	9 21 SE	10 25 SE	9 23 SE	11 24 SE	11 21 SSE	12 21 SSE	12 20 SSE	11 19 SSE	11 19 SE	10 18 SE	11 17 SE	12 18 SE	14 19 SE	14 20 ESE	14 20 ESE	14 19 ESE	13 17 ESE	12 16 SE	12 15 SE	11 14 SE	11 15 SE	10 14 SE	11 14 SE	10 13 SE	9 12 SE	9 12 SE	9 11 ESE	9 12 ESE	10 13 ESE	10 12 ESE	10 13 ESE	10 12 SE		
Morgans Point	12 22 SE	14 23 SE	12 23 SE	14 27 SE	13 25 SE	15 25 SE	13 22 SSE	14 22 SSE	14 22 SSE	14 21 SSE	14 21 SE	11 16 SE	13 16 SE	15 22 SE	16 22 ESE	16 21 ESE	16 20 ESE	16 20 ESE	15 18 ESE	14 17 SE	12 16 SE	12 15 SE	12 15 SE	12 15 SE	12 15 SE	12 15 SE	11 14 SE	10 13 SE	10 13 SE	10 12 ESE	11 13 ESE	11 13 ESE	11 14 ESE	12 14 ESE		
	12 22 SE	14 23 SE	12 23 SE	14 27 SE	13 25 SE	15 25 SE	13 22 SSE	14 22 SSE	14 22 SSE	14 21 SSE	14 21 SE	11 16 SE	13 16 SE	15 22 SE	16 22 ESE	16 21 ESE	16 20 ESE	16 20 ESE	15 18 ESE	14 17 SE	12 16 SE	12 15 SE	12 15 SE	12 15 SE	12 15 SE	12 15 SE	11 14 SE	10 13 SE	10 13 SE	10 12 ESE	11 13 ESE	11 13 ESE	11 14 ESE	12 14 ESE		
75/76	17 23 SE	19 25 ESE	18 25 SE	17 27 SE	19 27 SE	17 27 SE	16 22 SSE	16 22 SSE	16 23 SSE	15 23 SSE	15 21 SSE	13 21 SE	14 21 SE	15 22 SE	18 22 ESE	19 22 ESE	20 22 ESE	20 22 ESE	18 22 ESE	18 22 ESE	17 20 SE	16 19 SE	15 18 SE	15 17 SE	16 17 SE	15 17 SE	15 16 SE	14 16 SE	13 15 ESE	13 15 ESE	13 14 ESE	13 14 ESE	13 15 ESE	14 15 ESE		
	17 23 SE	19 25 ESE	18 25 SE	17 27 SE	19 27 SE	17 27 SE	16 22 SSE	16 22 SSE	16 23 SSE	15 23 SSE	15 21 SSE	13 21 SE	14 21 SE	15 22 SE	18 22 ESE	19 22 ESE	20 22 ESE	20 22 ESE	18 22 ESE	18 22 ESE	17 20 SE	16 19 SE	15 18 SE	15 17 SE	16 17 SE	15 17 SE	15 16 SE	14 16 SE	13 15 ESE	13 15 ESE	13 14 ESE	13 14 ESE	13 15 ESE	14 15 ESE		
63/64	17 23 SE	19 26 ESE	18 26 SE	17 29 SE	19 28 SE	16 28 SE	16 23 SSE	15 22 SSE	15 22 SSE	15 22 SSE	13 19 SSE	14 19 SE	15 17 SE	18 22 SE	18 22 ESE	20 22 ESE	20 22 ESE	20 21 ESE	19 21 ESE	19 21 ESE	18 20 SE	17 19 SE	16 18 SE	16 17 SE	17 17 SE	17 18 SE	16 17 SE	15 16 SE	14 15 ESE	14 15 ESE	14 15 ESE	14 15 ESE	14 15 ESE	13 14 ESE		
	17 23 SE	19 26 ESE	18 26 SE	17 29 SE	19 28 SE	16 28 SE	16 23 SSE	15 22 SSE	15 22 SSE	15 22 SSE	13 19 SSE	14 19 SE	15 17 SE	18 22 SE	18 22 ESE	20 22 ESE	20 22 ESE	20 21 ESE	19 21 ESE	19 21 ESE	18 20 SE	17 19 SE	16 18 SE	16 17 SE	17 17 SE	17 18 SE	16 17 SE	15 16 SE	14 15 ESE	14 15 ESE	14 15 ESE	14 15 ESE	14 15 ESE	13 14 ESE		
51/52	17 23 SE	19 27 ESE	18 26 SE	17 29 SE	19 28 SE	16 24 SSE	16 23 SE	15 21 SE	15 21 SSE	15 20 SSE	13 18 SSE	14 18 SE	15 21 SE	18 22 ESE	18 22 ESE	20 22 ESE	20 22 ESE	20 20 ESE	19 20 ESE	18 19 SE	18 18 SE	18 18 SE	18 18 SE	18 18 SE	18 18 SE	16 16 SE	15 15 SE	14 14 SE	14 14 SE	14 14 SE	14 14 SE	14 14 SE	14 14 SE	14 14 SE		
	17 23 SE	19 27 ESE	18 26 SE	17 29 SE	19 28 SE	16 24 SSE	16 23 SE	15 21 SE	15 21 SSE	15 20 SSE	13 18 SSE	14 18 SE	15 21 SE	18 22 ESE	18 22 ESE	20 22 ESE	20 22 ESE	20 20 ESE	19 20 ESE	18 19 SE	18 18 SE	18 18 SE	18 18 SE	18 18 SE	18 18 SE	16 16 SE	15 15 SE	14 14 SE	14 14 SE	14 14 SE	14 14 SE	14 14 SE	14 14 SE	14 14 SE		
37/38	16 23 ESE	18 27 ESE	17 26 SE	19 29 SE	19 28 SE	17 24 SSE	15 22 SE	15 21 SE	15 21 SSE	16 21 SSE	12 17 SE	14 17 SE	15 18 SE	17 21 ESE	18 21 ESE	20 21 ESE	20 21 ESE	20 19 ESE	19 18 SE	17 17 SE	16 16 SE	16 15 SE	16 14 SE	16 14 SE	15 14 SE	15 14 SE	15 14 SE	14 14 SE	13 13 ESE	13 13 ESE	13 13 ESE	13 13 ESE	13 13 ESE	13 13 ESE		
	16 23 ESE	18 27 ESE	17 26 SE	19 29 SE	19 28 SE	17 24 SSE	15 22 SE	15 21 SE	15 21 SSE	16 21 SSE	12 17 SE	14 17 SE	15 18 SE	17 21 ESE	18 21 ESE	20 21 ESE	20 21 ESE	20 19 ESE	19 18 SE	17 17 SE	16 16 SE	16 15 SE	16 14 SE	16 14 SE	15 14 SE	15 14 SE	15 14 SE	14 14 SE	13 13 ESE	13 13 ESE	13 13 ESE	13 13 ESE	13 13 ESE	13 13 ESE		
25/26	15 23 ESE	17 27 ESE	15 26 SE	18 29 SE	18 28 SE	16 24 SSE	14 22 SE	14 21 SE	14 21 SSE	14 20 SSE	12 18 SSE	13 17 SE	15 18 SE	16 21 ESE	17 20 ESE	18 20 ESE	18 20 ESE	17 19 ESE	16 18 ESE	16 18 ESE	15 17 SE	15 16 SE	14 15 SE	14 14 SE	14 14 SE	13 14 SE	12 14 SE	12 13 ESE	12 13 ESE	12 13 ESE	12 13 ESE	12 13 ESE	12 13 ESE	13 14 ESE		
	15 23 ESE	17 27 ESE	15 26 SE	18 29 SE	18 28 SE	16 24 SSE	14 22 SE	14 21 SE	14 21 SSE	14 20 SSE	12 18 SSE	13 17 SE	15 18 SE	16 21 ESE	17 20 ESE	18 20 ESE	18 20 ESE	17 19 ESE	16 18 ESE	16 18 ESE	15 17 SE	15 16 SE	14 15 SE	14 14 SE	14 14 SE	13 14 SE	12 14 SE	12 13 ESE	12 13 ESE	12 13 ESE	12 13 ESE	12 13 ESE	12 13 ESE	13 14 ESE		
11/12	16 24 ESE	18 28 ESE	17 26 SE	19 30 SE	20 28 SE	16 25 SSE	14 22 SE	14 21 SE	14 21 SSE	14 20 SSE	12 18 SSE	13 17 SE	15 18 SE	16 21 ESE	17 20 ESE	18 20 ESE	18 20 ESE	17 19 ESE	16 18 ESE	16 18 ESE	15 17 SE	15 16 SE	14 15 SE	14 14 SE	14 14 SE</											

NOTE: This is automated data that may/may not agree with the official BAM thinking that's found on the daily slides or special visibility report slides. This data should be used as a guide only

Houston Pilots: Sat. 5/13/2023

Forecast Discussion

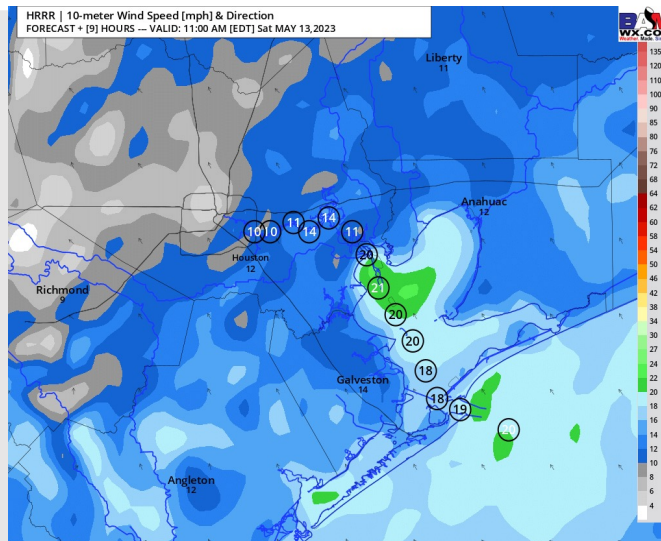
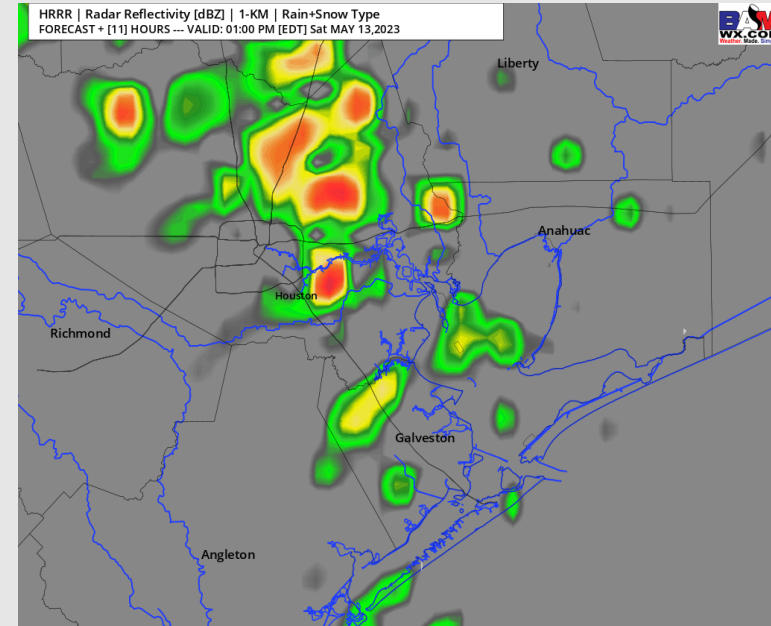
Precip: Mostly dry to start out the morning, a few isolated showers are present in the area. After 9 AM, a broken area of showers and storms will work in where they can linger into the afternoon becoming more hit and miss after 2PM and through the evening. A few strong to severe storms possible with wind and hail the main threat.

Wind: Favoring winds out of the SE Saturday with winds N of Morgan's Point at 8 - 13 kts and winds S of Morgan's Point at 15 - 20 kts. Gusts up to 25+ kts cannot be ruled out Saturday, locally higher in strong/severe storms.


Temps: High temperatures in the upper 70s F at the Boarding Station and in the mid 80s F at all other stations.

Visibility: Not anticipating any fog concerns at this time, but visibility could be reduced by locally heavier showers and storms.

Precip Image: 12PM CT



Wind Speed:
7 PM CT



High Temps
Saturday

Houston Pilots: Sun. 5/14/2023

Forecast Discussion

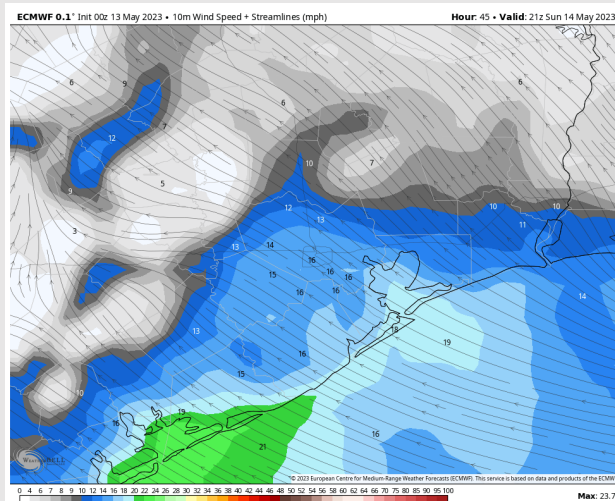
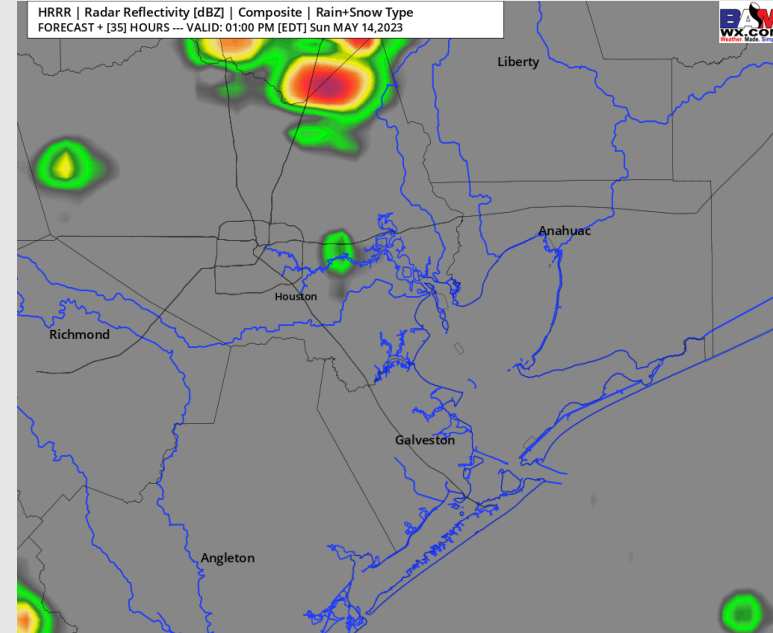
Precip: Anticipating scattered showers and storms to begin to work into the area through most of the day, until around 4 PM where chances will taper off, however a few isolated showers will still be possible through the rest of the evening.

Wind: Favoring winds to be out of the SE throughout Sunday. Winds north of Morgan's Point in the 5-10 kts range while winds south of Morgan's Point at 15-20 kts. Around the lunch timeframe, winds N of Morgan's Point will elevate up towards 10-15 kts. Gusts may reach 25 kts Sunday.

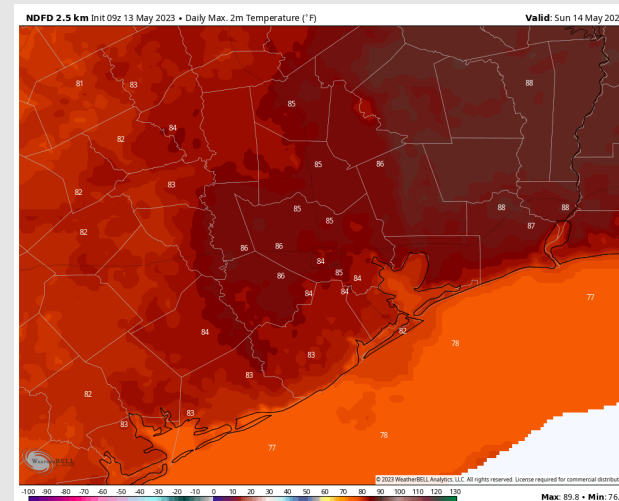
Temps: High temperatures Sunday will be in the upper 70s F near the Boarding Station with all other locations being in the mid 80s F.

Visibility: Not anticipating any visibility concerns at this time via fog, but visibility could be reduced by locally heavier showers and storms.

Precip Image: 12 PM CT



Wind Speed:
4 PM CT



High Temps
Sunday

Houston Pilots: Mon. 5/15/2023

Forecast Discussion

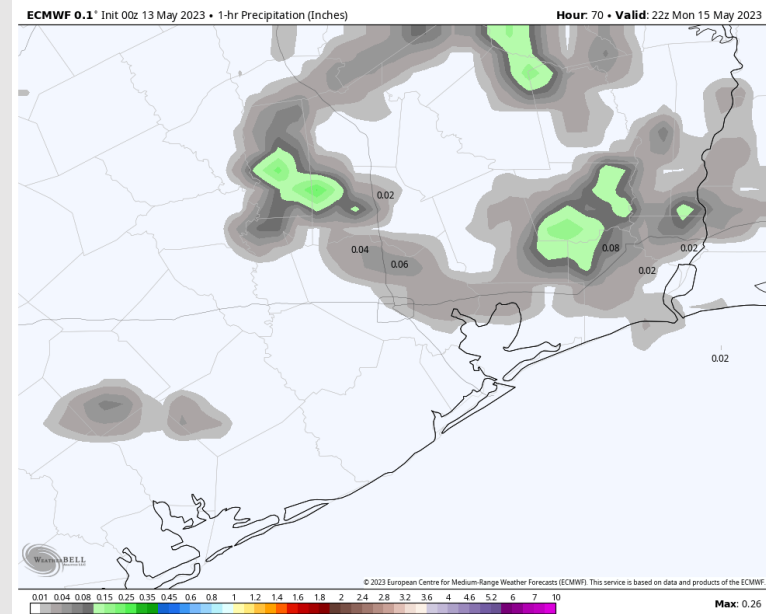
Precip: Favoring dry conditions throughout the morning Monday. After noon, scattered showers and storms are expected to work in which will likely last through the rest of the day. Favoring the heaviest of this rain to sit just North of Stations.

Wind: Favoring winds out of the ENE Monday morning at 3 – 8 kts. Winds will remain fairly calm through the day but will become variable getting into the late afternoon.

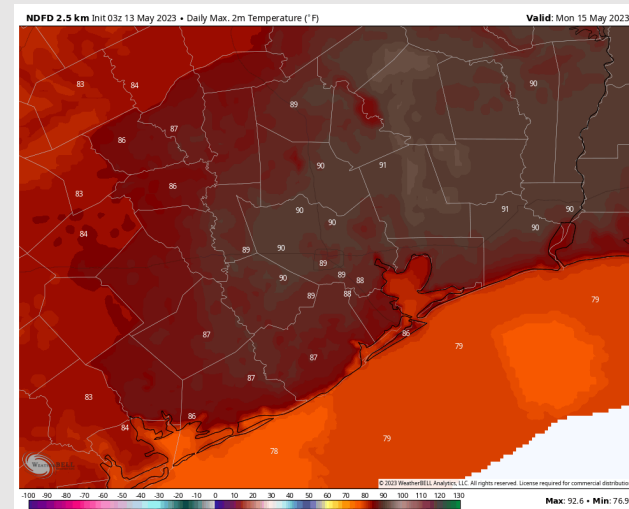
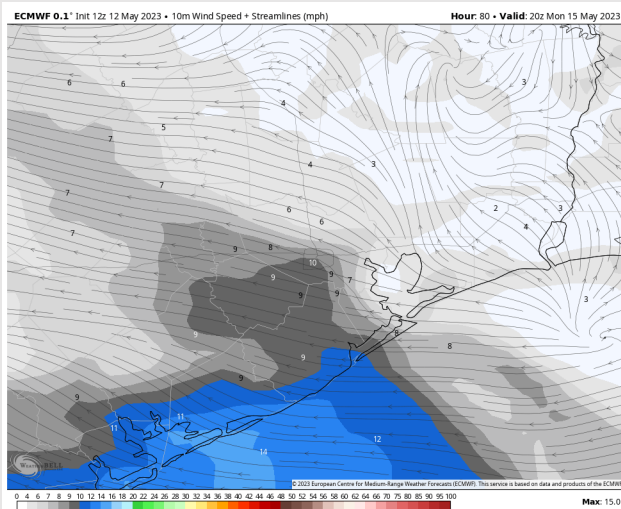
Temps: High temperatures Monday in the upper 70s F for stations south of Morgan's Point and in the upper 80s F for stations N of Morgan's Point.

Visibility: Model data picking up on a low end risk for radiation fog (primarily NE of stations N of Morgan's Point) Monday morning. Calm winds, low level moisture from previous rain and lack of cloud cover for that area all support this potential radiation fog development.

Precip Image: 5 PM CT



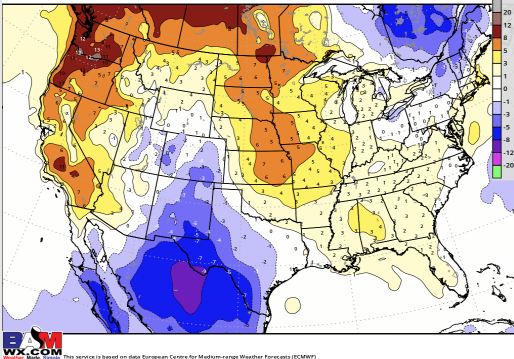
Wind Speed:
3 PM CT



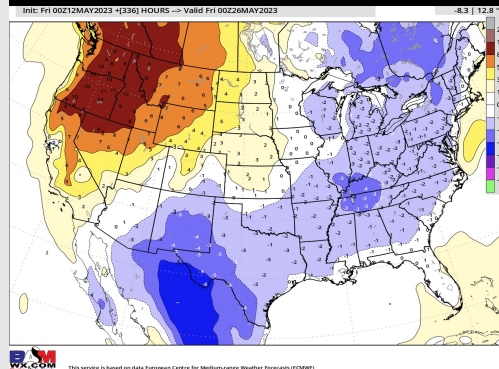
High Temps
Monday

Houston Pilots: 5/13/23

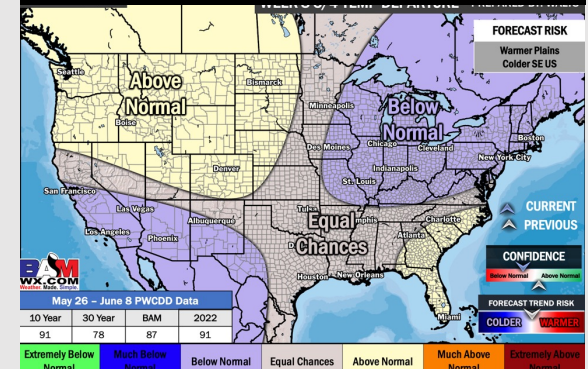
Next 7 Day Temperature Departure



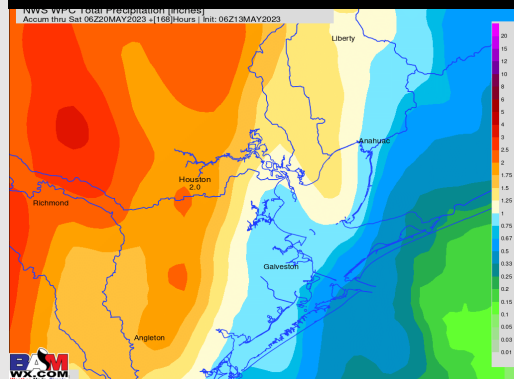
8-14 Day Temperature Departure



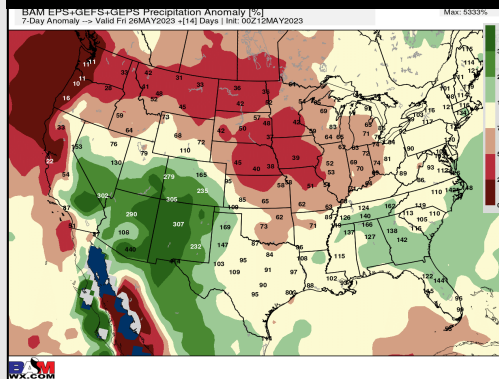
15-30 Day Temperature Departure



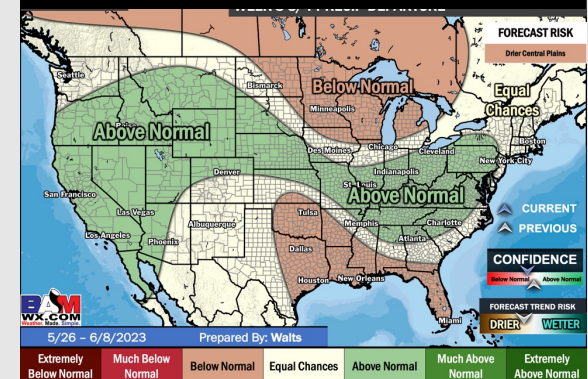
Next 7 Day Total Precipitation



8-14 Day % of Average Precip.



15-30 Day % of Average Precip.



- Best precip overall looks to sit further northwest in Central TX, with the weekend timeframe holding the greatest rain risk. Temperatures slightly above normal for this time of year but starting to trend cooler.
- Expecting near normal precipitation chances and slightly below normal temperatures for the week 2 timeframe.
- Seasonable to below normal temperatures and seasonable to slightly below normal chances for precipitation are favored in the week $\frac{3}{4}$ timeframe.