

Houston Pilots Forecast Package



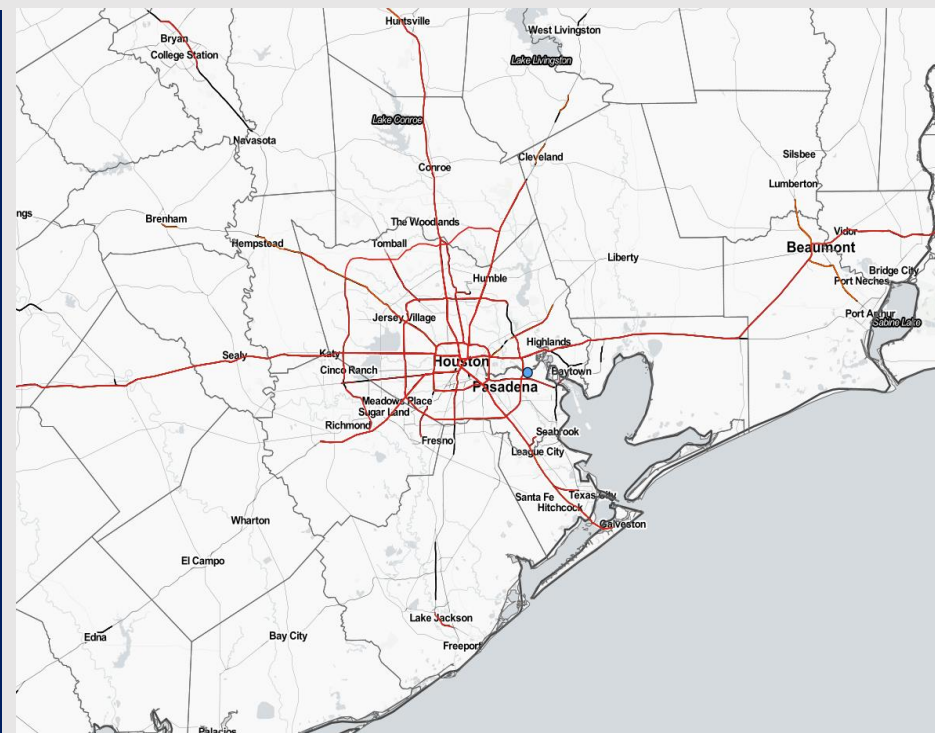
Updated: 5:00 AM CT

Sunday, March 19, 2023

Forecaster: Jonathan Kipper

Weather Headlines

- Dry conditions favored beyond tonight over the next few days, minus a few scattered showers Monday.
- Gusty winds to continue through the morning, with winds continuing to stay elevated through the weekend with more details in the daily slides.
- Not anticipating any fog risks over the next several days.



Radar/NWS Alerts: 5:00 AM CT



As always, please do not hesitate to reach out to us with any forecast questions via the chat option on the Weather Porthole or our on-call number, **(317)-560-8122** press 1 for forecast questions.

Houston Pilots Extended Range Visibility Report



Wednesday 3/22/23

Southerly winds expected all day Wednesday, however, not anticipating sea fog development at this time.

Confidence



Friday 3/24/23

Southerly winds through the AM before a front passes through in the PM shifting from the NW.

Confidence



Thursday 3/23/23

Southerly winds continue into Thursday, however, still not anticipating fog development at this time.

Confidence



Chance for Reduced Visibility

Wednesday AM	Unlikely
Wednesday PM	Unlikely
Thursday AM	Unlikely
Thursday PM	Unlikely
Friday AM	Unlikely
Friday PM	Unlikely

The image contains two logos. On the left is the logo for BAM WX.COM, featuring the letters 'BAM' in a stylized font with a white 'A' and a black dot, followed by 'WX.COM' in black and 'Weather. Made. Simple.' in blue and red below it. On the right is the logo for Houston Pilots, featuring a large red 'H' with the text 'Houston Pilots' in white to its right.

**Above
Normal**

**Below
Normal**

[illegible]

The image contains two logos. On the left is the logo for BAM WX.COM, featuring the letters 'BAM' in a stylized font with a white 'A' and a red 'M', followed by 'WX.COM' in black and the tagline 'Weather. Made. Simple.' in blue and red. On the right is the logo for Houston Pilots, featuring a large red 'H' with the text 'Houston Pilots' in white to its right.

Example

**Below
Normal**

Wind from the N

WS: 13
G:18
N

Time	Sun Knots	Sun 3am	Sun 4am	Sun 5am	Sun 6am	Sun 7am	Sun 8am	Sun 9am	Sun 10am	Sun 11am	Sun 12pm	Sun 1pm	Sun 2pm	Sun 3pm	Sun 4pm	Sun 5pm	Sun 6pm	Sun 7pm	Sun 8pm	Sun 9pm	Sun 10pm	Sun 11pm	Mon 12am	Mon 1am	Mon 2am	Mon 3am	Mon 4am	Mon 5am	Mon 6am	Mon 7am	Mon 8am	Mon 9am	Mon 10am	Mon 11am	Mon 12pm	Mon 1pm	Mon 2pm	
610 Bridge	11	12	11	10	8	10	10	10	10	10	9	8	9	8	8	8	7	6	5	4	4	4	4	4	4	5	5	6	5	6	5	6	6	7	8	9	9	9
	17	19	16	15	13	15	15	16	15	15	13	12	13	13	13	12	10	8	7	6	6	7	6	7	6	7	8	9	8	8	8	9	9	10	11	11	11	
	N	NNE	NNE	NNE	NNE	NNE	NNE	NNE	NNE	NNE	NNE	NNE	N	N	S	ENE	N	NNE	NE	NE	NE	NE	NE	NE	ENE	ENE	ENE	ENE	ENE	ENE	ENE	E	E	ESE	ESE	ESE		
Kinder 1	11	12	11	10	8	10	10	10	10	10	9	8	9	8	8	8	7	6	5	4	4	4	4	5	5	6	5	6	5	6	6	7	8	9	9	9		
	18	19	17	15	13	15	15	16	15	14	12	13	13	12	12	10	8	7	6	6	7	6	7	6	7	8	9	8	8	9	9	9	10	10	11	11		
	N	NNE	NNE	NNE	NNE	NNE	NNE	NNE	NNE	NNE	NNE	NNE	N	N	E	N	NNE	NE	NE	NE	NE	NE	NE	ENE	ENE	ENE	ENE	ENE	ENE	ENE	E	E	ESE	ESE	ESE			
Greens Bayou	12	12	11	10	8	9	10	10	10	10	9	8	8	9	8	8	7	6	5	4	4	4	4	5	5	6	6	6	6	6	6	6	6	8	8	9	9	
	18	19	17	15	13	14	15	16	15	14	13	13	13	12	12	10	8	7	6	6	7	6	7	6	7	8	9	9	9	9	9	9	10	10	10	11		
	N	NNE	NNE	NNE	NNE	NNE	NNE	NNE	NNE	NNE	NNE	NNE	N	N	SE	NE	N	NNE	NNE	NE	NE	NE	NE	ENE	ENE	ENE	ENE	ENE	ENE	ENE	E	E	ESE	ESE	ESE			
Shell Crude	12	13	12	10	9	10	10	11	10	9	9	9	9	9	8	8	8	6	5	4	4	4	4	5	5	6	6	6	6	6	6	6	6	8	8	9	9	
	19	19	18	15	14	15	15	16	15	14	13	13	13	13	13	12	11	8	7	6	6	7	7	7	8	9	9	9	9	9	9	9	10	11	11	11		
	N	NNE	NNE	NNE	NNE	NNE	NNE	NNE	NNE	NNE	NNE	NNE	N	N	S	SE	N	NNE	NNE	NE	NE	NE	NE	ENE	ENE	ENE	ENE	ENE	ENE	ENE	E	E	ESE	ESE	ESE			
Lynchburg Ferries	12	13	11	10	9	9	10	11	10	10	10	9	9	9	9	8	8	6	5	5	4	5	5	5	5	6	6	6	6	6	6	7	8	9	9	9		
	18	18	17	15	13	14	15	16	15	14	13	14	14	13	12	11	9	7	7	6	7	7	7	8	8	9	9	9	9	9	9	10	11	11	10	11		
	N	NNE	NNE	NNE	NNE	NNE	NNE	NNE	NNE	NNE	NNE	NNE	N	E	WNW	WSW	NE	NNE	NNE	NNE	NE	NE	ENE	ENE	ENE	ENE	ENE	ENE	ENE	E	E	ESE	ESE	ESE				
Exxon 3	13	13	12	11	10	10	11	11	11	10	9	9	9	9	9	8	7	6	5	5	5	5	5	5	6	6	6	6	6	6	7	7	9	9	9	9		
	19	19	18	16	14	15	15	16	15	14	13	14	14	14	14	13	12	9	8	8	7	7	7	8	8	9	9	9	9	9	9	10	11	11	11	11		
	N	NNE	NNE	NNE	NNE	NNE	NNE	NNE	NNE	NNE	NNE	NNE	N	SSE	NW	WNW	SSE	NNE	NNE	NNE	NE	NE	ENE	ENE	ENE	ENE	ENE	ENE	ENE	E	E	ESE	ESE	ESE				
Morgans Point	15	15	14	13	12	12	12	12	11	10	9	9	9	10	10	10	9	9	8	7	6	7	7	7	7	8	8	8	8	8	8	9	9	10	10	10		
	20	21	20	18	16	16	16	17	16	15	14	14	15	15	14	12	11	10	9	8	8	8	8	8	9	10	10	10	11	11	11	12	12	12	12			
	N	N	NNE	NNE	NNE	NNE	NNE	NNE	NNE	NNE	NNE	NNE	N	E	NW	WNW	SW	NNE	NNE	NNE	NNE	NE	NE	ENE	ENE	ENE	ENE	ENE	ENE	ENE	E	E	ESE	ESE				
75/76	19	19	19	18	17	17	16	16	13	12	10	10	11	11	11	11	12	11	11	10	9	9	9	9	9	10	11	11	12	12	13	13	12	12	12	13		
	23	23	22	21	19	19	18	18	16	15	15	15	15	16	15	13	13	12	11	10	10	10	10	10	10	11	12	12	13	13	14	14	14	13	14	15		
	N	NNE	NNE	NNE	NNE	NNE	NNE	NNE	NNE	NNE	NNE	NNE	NNE	N	WSW	WNW	WSW	NNE	NNE	NNE	NNE	NE	NE	ENE	ENE	ENE	E	E	E	E	E	E	E	ESE	ESE			
63/64	22	22	22	22	20	20	19	19	16	14	11	11	11	11	11	11	12	11	11	10	10	10	10	10	10	11	12	12	12	13	14	14	14	13	13	14		
	25	25	25	24	22	22	21	21	17	16	15	15	15	16	15	13	13	12	11	11	11	11	11	11	11	12	12	13	14	15	15	15	15	14	15	15		
	N	NNE	NNE	NNE	NNE	NNE	NNE	NNE	NNE	NNE	NNE	NNE	NNE	N	E	WNW	W	NE	N	NNE	NNE	NE	NE	ENE	ENE	ENE	ENE	ENE	ENE	E	E	E	ESE	ESE				
51/52	23	23	23	22	20	20	19	19	16	14	12	11	11	11	11	11	12	11	10	10	10	10	10	10	10	11	11	12	12	13	14	14	14	14	13	14		
	26	26	25	24	22	22	21	21	18	17	15	15	15	15	14	13	13	12	11	10	10	11	11	11	11	11	12	12	13	14	15	15	15	15	15	15		
	N	NNE	NNE	NNE	NNE	NNE	NNE	NNE	NNE	NNE	NNE	NNE	NNE	N	W	NNW	NNE	N	NNE	NNE	NE	NE	NE	ENE	ENE	ENE	ENE	ENE	ENE	E	E	ESE	ESE					
37/38	24	24	24	22	21	20	20	19	16	15	12	12	11	11	11	11	11	10	10	10	9	9	9	9	10	10	10	10	10	11	11	12	13	14	14	14		
	27	27	26	24	23	22	22	21	18	17	16	15	15	15	15	14	13	12	11	11	10	11	11	11	11	11	11	12	12	13	14	15	15	16	15	16		
	N	NNE	NNE	NNE	NNE	NNE	NNE	NNE	NNE	NNE	NNE	NNE	NNE	N	NNE	SSE	WSW	N	N	NNE	NNE	NE	NE	NE	ENE	ENE	ENE	ENE	ENE	E	E	ESE	ESE					
25/26	23	23	22	21	20	19	19	18	16	14	12	11	11	10	10	10	10	9	9	9	9	10	10	10	10	10	10	10	10	10	10	11	12	13	14	14		
	26	27	26	24	22	22	22	21	19	17	16	15	15	15	14	12	11	11	10	10	11	11	11	10	10	10	10	10	11	11	12	13	14	15	15	15		
	N	NNE	NNE	NNE	NNE	NNE	NNE	NNE	NNE	NNE	NNE	NNE	NNE	N	E	SSE	S	N	N	NNE	NNE	NE	NE	NE	ENE	ENE	ENE	ENE	ENE	E	E	ESE	ESE					
11/12	22	22	22	20	19	19	19	18	16	14	12	11	10	10	10	10	9	9	9	9	9	10	10	10	10	10	10	10	10	10	11	12	13	14	14	13	14	
	25	26	25	23	22	22	22	21	19	17	15	15	14	14	14	14	12	11	11	11	10	11	11	10	10	10	10	10	11	12	13	14	14	15	15	15		
	N	NNE	NNE	NNE	NNE	NNE	NNE	NNE	NNE	NNE	NNE	NNE	NNE	N	E	SSW	SSE	N	N	NNE	NNE	NE	NE	NE	NE	NE	NE	ENE	ENE	E	E	ESE	ESE					
1 & 2 Bravo	26	27	26	25	24	23	23	22	19	17	14	12	11	11	11	11	11	11	12	12	12	11	12	11	11	11	10	11	12	13	14	15	15	15	14	15		
	29	30	28	27	26	25	25	24	21	18	16	15	14	14	14	13	12	13	13	13	12	13	12	12	12	12	13	14	15	16	17	16	17	16	16			
	N	N	NNE	NNE	NNE	NNE	NNE	NNE	NNE	NNE	NNE	NNE	NNE	N	N	NNE	NNE	N	N	NNE	NNE	NNE	NNE	NNE	NNE	NNE	NNE	NNE	NNE	E	E	E	E	E	E			

Houston Pilots: Sun. 3/19/2023

Forecast Discussion

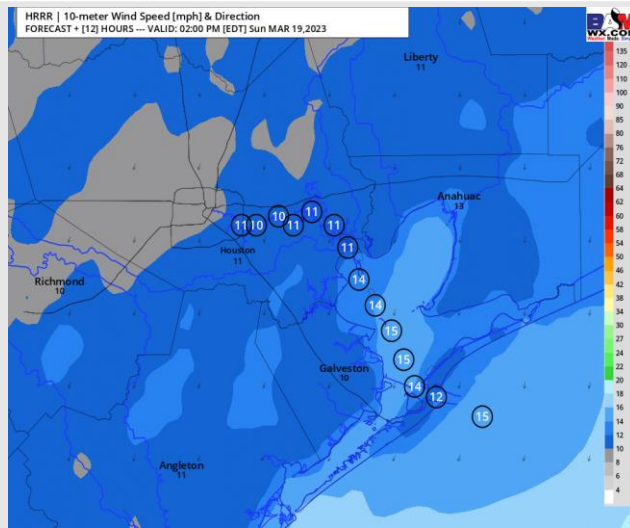
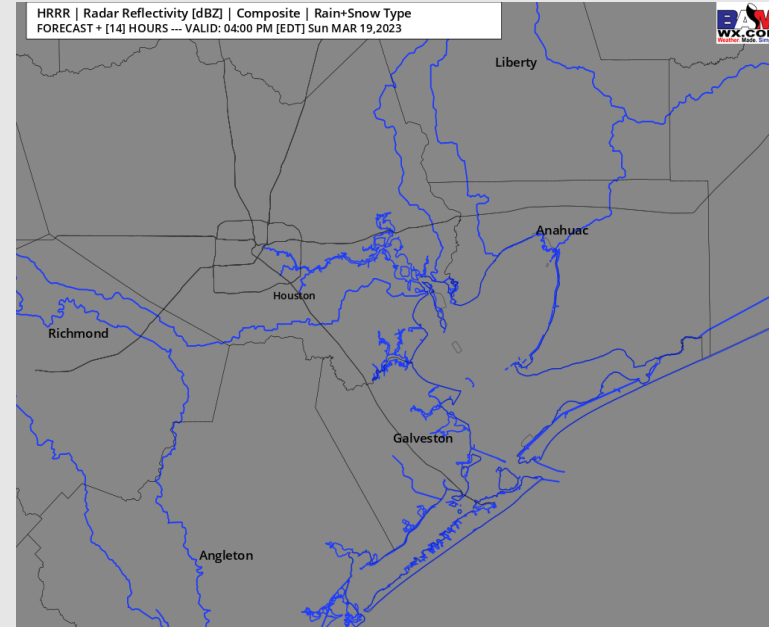
Precip: Favoring dry conditions all day today.

Wind: Sustained winds will be from the north/northeast all day. Stations N of Morgan's Point will see winds at 8 – 13 kts and 16 – 22 kts for stations south of Morgan's Point through noon. Winds at all stations will then decrease to 7 – 13 kts after noon. At 7, winds north of Morgan's Point will decrease further to 4 – 8 kts. The Boarding station can expect periodic wind gusts of 25 – 30 kts through the late AM hours.

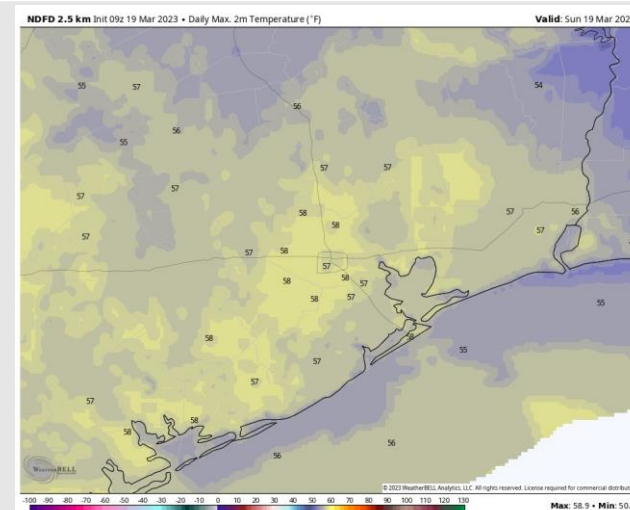
Temps: High temperatures today will be in the mid 50s F at all stations.

Visibility: Not anticipating visibility concerns at this time.

Precip Forecast: 3 PM CT



Wind Speed
1 PM CT



High Temps
Today

Houston Pilots: Mon. 3/20/2023

Forecast Discussion

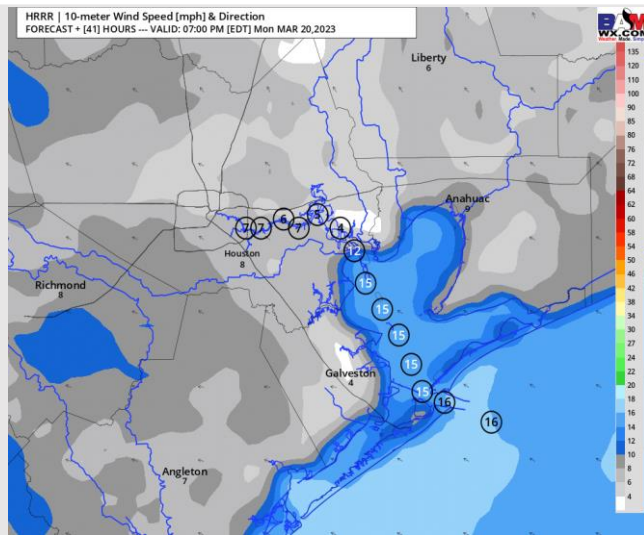
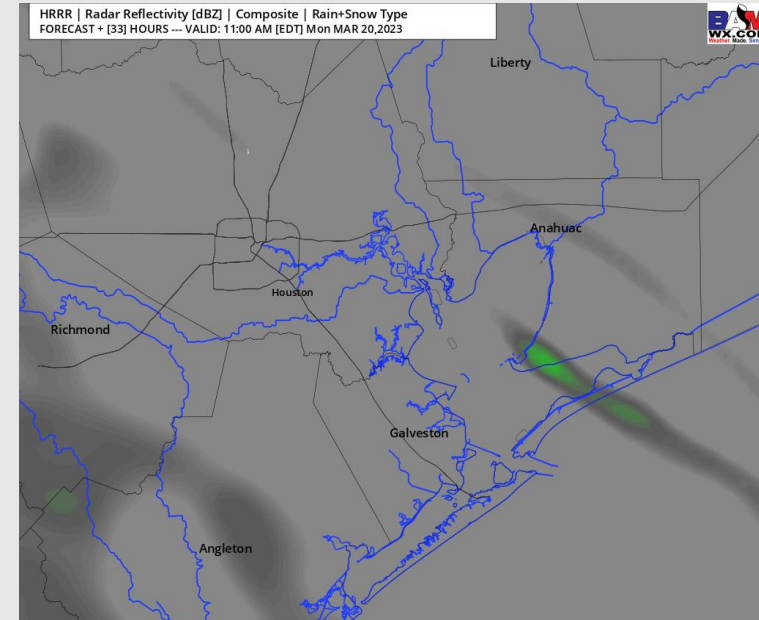
Precip: 10-20% chance of isolated showers from 9 AM – 3 PM on Monday. Anticipating dry conditions beyond 3 PM.

Wind: Sustained winds out of the NE gradually shift out of the SE by 5 PM and stay that way for the rest of the day. Winds north of Morgan's Point at 4 – 9 kts and winds south of Morgan's Point at 9 – 15 kts for the majority of Monday. Around 9 PM, winds South of Morgan's Point increase to 15 – 22 kts.

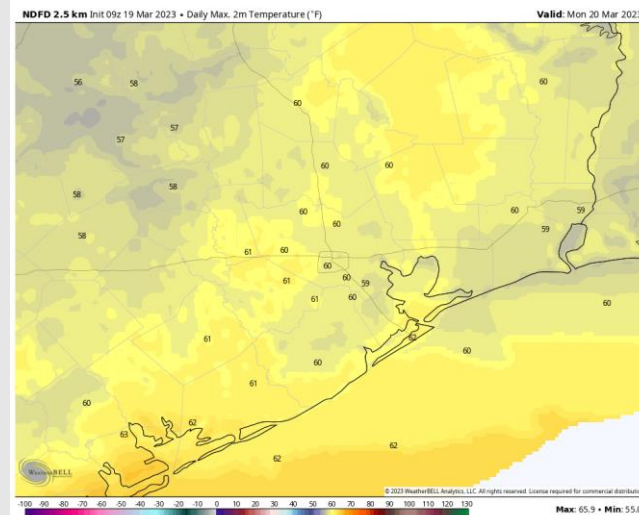
Temps: High temperatures Monday will be in the high 50s/near 60 F at all stations.

Visibility: Not anticipating any visibility concerns via fog.

Precip Forecast: 10 AM CT



Wind Speed
6 PM CT



High Temps
Monday

Houston Pilots: Tue. 3/21/2023

Forecast Discussion

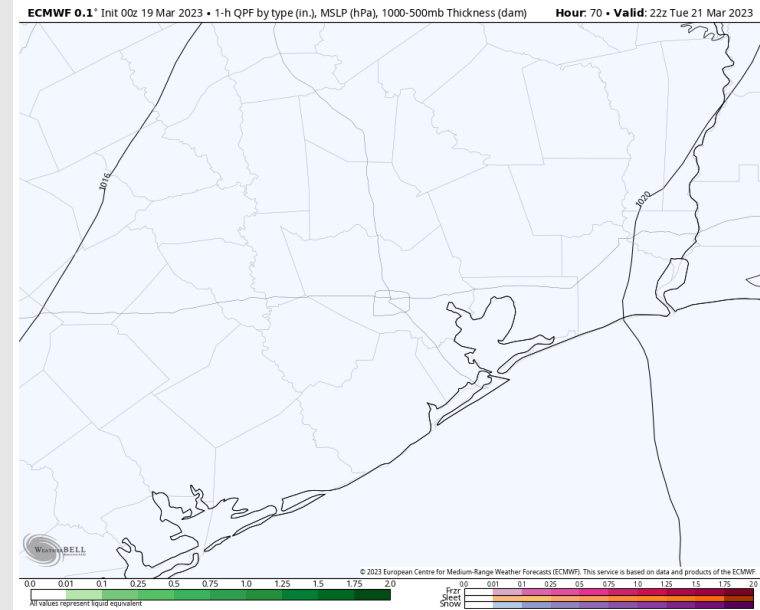
Precip: Anticipating dry conditions all day Tuesday.

Wind: Sustained winds will be out of the SE all day Tuesday. Winds at all stations will be at 9 – 16 kts through 10 AM. Winds then increase slightly to 14 – 18 kts until 7 PM where they decrease back to 9 – 16 kts through the rest of the evening.

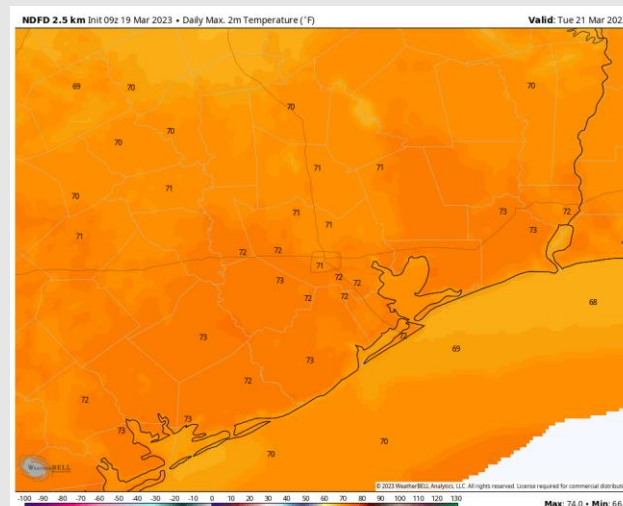
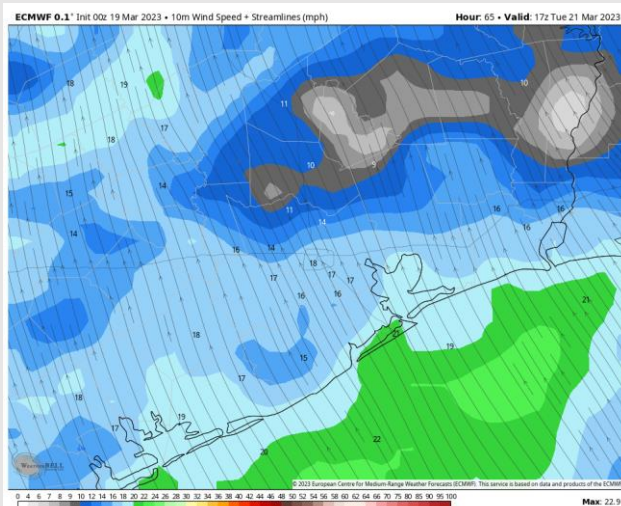
Temps: High temperatures on Tuesday will be in the high 60s/ low 70s F at all stations.

Visibility: Not anticipating any visibility concerns at this time.

Precip Forecast: 5 PM CT

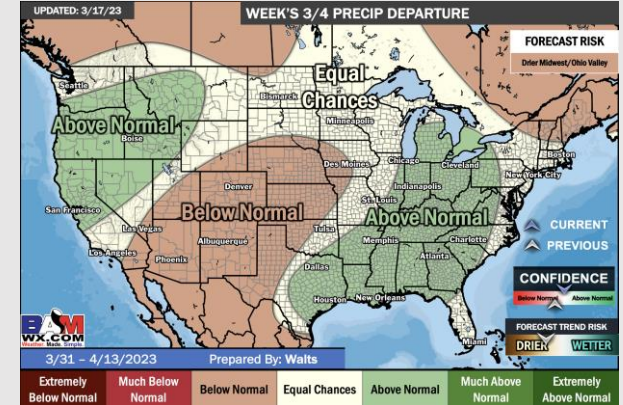
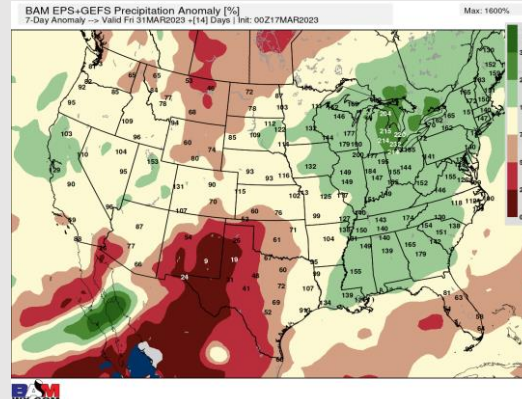
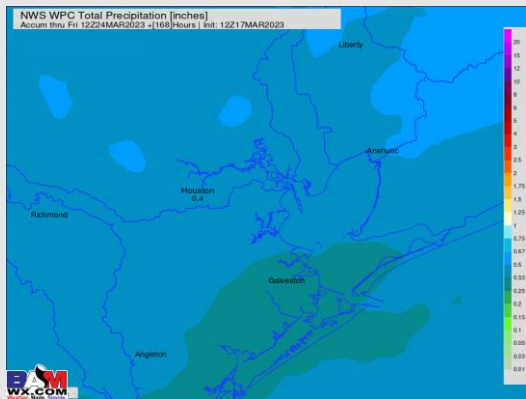
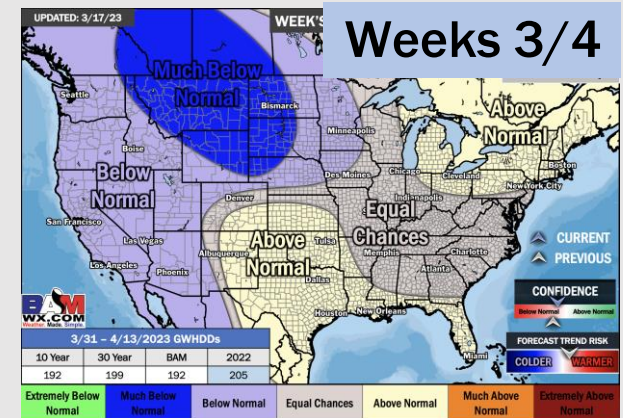
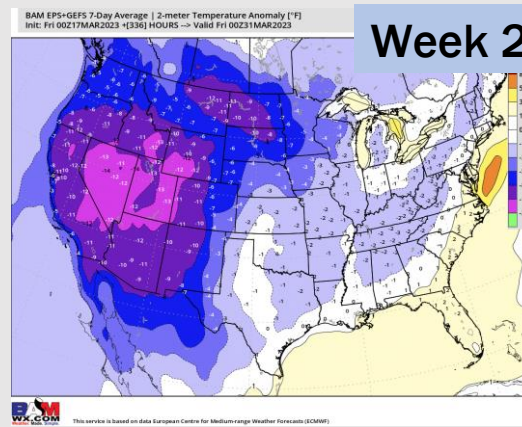
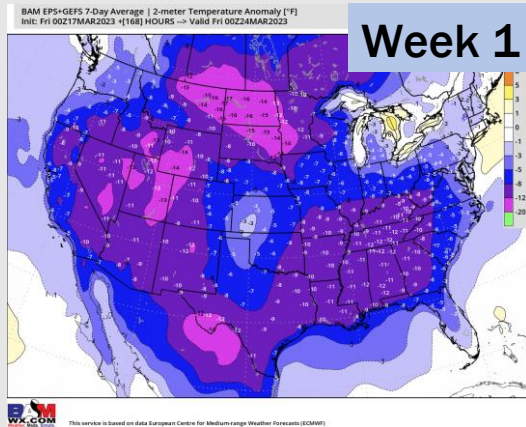


Wind Speed
12 PM CT



High Temps
Tuesday

Houston Pilots: 3/19/2023



- Rain chances look rather minor over the next 7 days. Temperatures are expected to be well below normal over the next seven days.
- Expecting near normal precipitation chances and near normal temperatures extending into the week 2 timeframe.
- Anticipating above normal temperatures and above normal chances for precipitation favored in the week 3/4 timeframe.