

Houston Pilots Forecast Package



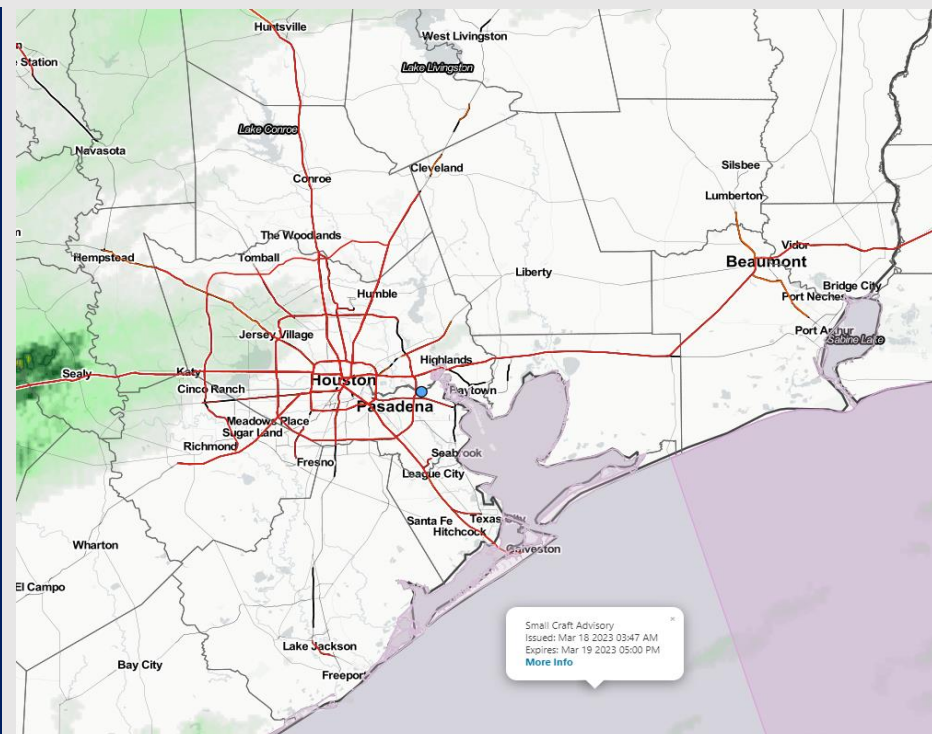
Updated: 5:00 AM CT

Saturday, March 18, 2023

Forecaster: Jonathan Kipper

Weather Headlines

- Gusty winds and low end precipitation chances possible through this evening as cold front continues to move SE of Stations. Dry conditions favored beyond tonight over the next few days.
- Winds will continue to stay elevated through the weekend with more details in the daily slides.
- Not anticipating any fog risks over the next several days.



Radar/NWS Alerts: 5:00 AM CT



As always, please do not hesitate to reach out to us with any forecast questions via the chat option on the Weather Porthole or our on-call number, **(317)-560-8122** press 1 for forecast questions.

Houston Pilots Extended Range Visibility Report



Tuesday 3/21/23

No fog is expected Tuesday

Confidence



Thursday 3/23/23

Southerly winds continue into Thursday, however, still not anticipating fog development at this time.

Confidence



Wednesday 3/22/23

Southerly winds expected all day Wednesday, however, not anticipating sea fog development at this time.

Confidence



Chance for Reduced Visibility

Tuesday AM	Unlikely
Tuesday PM	Unlikely
Wednesday AM	Unlikely
Wednesday PM	Unlikely
Thursday AM	Unlikely
Thursday PM	Unlikely

The image contains two logos. On the left is the logo for BAM WX.COM, featuring the letters 'BAM' in a stylized font with a white 'A' and a black dot, followed by 'WX.COM' in black and 'Weather. Made. Simple.' in blue and red. On the right is the logo for Houston Pilots, featuring a large red 'H' with the text 'Houston Pilots' in white.

Above Normal Below Normal

[illegible]

Houston Pilots Wind Report



Confidence



Example

Sustained wind 13 Knots
Gusts 18 Knots
Wind from the N

WS: 13
G:18
N

Time Knots	Sat 3am	Sat 4am	Sat 5am	Sat 6am	Sat 7am	Sat 8am	Sat 9am	Sat 10am	Sat 11am	Sat 12pm	Sat 1pm	Sat 2pm	Sat 3pm	Sat 4pm	Sat 5pm	Sat 6pm	Sat 7pm	Sat 8pm	Sat 9pm	Sat 10pm	Sat 11pm	Sun 12am	Sun 1am	Sun 2am	Sun 3am	Sun 4am	Sun 5am	Sun 6am	Sun 7am	Sun 8am	Sun 9am	Sun 10am	Sun 11am	Sun 12pm	Sun 1pm	Sun 2pm	
610 Bridge	13	13	13	13	12	13	11	11	10	11	11	11	10	10	10	9	7	6	5	6	6	8	10	11	12	13	12	11	10	11	10	10	10	10	9	9	
	20	20	20	20	19	19	17	17	16	16	17	16	16	16	16	15	13	11	9	8	8	10	11	16	17	18	19	18	17	15	17	15	16	15	14	13	14
	NNE	N	N	N	NNE	NNE	NNE	NNE	NE	NNE	NNE	NNE	NNE	NNE	NNE	NNE	NNE	NNE	N	N	N	N	N	NNE	NNE	NNE	NNE	NE	NE	NE	NE	NE	NE	NNE	NNE	NNE	NNE
Kinder 1	13	13	13	13	12	13	11	11	10	10	11	10	10	10	10	9	7	6	5	6	6	8	11	11	12	13	12	11	10	11	10	10	10	9	9		
	20	19	20	20	19	19	17	17	16	16	16	16	16	16	15	13	11	9	8	8	10	12	16	17	18	19	18	17	15	16	15	16	15	14	13	14	
	N	N	N	N	NNE	NNE	NNE	NNE	NE	NNE	NNE	NNE	NNE	NNE	NNE	NNE	NNE	N	N	N	N	N	N	NNE	NNE	NNE	NNE	NE	NE	NE	NE	NE	NE	NNE	NNE	NNE	NNE
Greens Bayou	13	13	13	13	12	12	11	11	10	10	11	10	10	10	10	9	7	6	5	6	6	8	11	12	12	12	12	11	10	10	10	10	10	9	9		
	20	19	19	20	19	19	17	17	16	16	16	16	16	15	15	13	11	9	8	8	10	12	17	18	18	19	18	16	15	16	15	16	15	14	13	14	
	N	N	N	N	NNE	NNE	NNE	NNE	NNE	NNE	NNE	NNE	NNE	NNE	NNE	NNE	NNE	NNE	NNW	N	N	N	NNE	NNE	NNE	NNE	NNE	NE	NE	NE	NE	NE	NE	NNE	NNE	NNE	NNE
Shell Crude	13	13	13	13	13	12	11	11	10	10	10	10	10	10	10	9	7	6	5	6	7	8	11	12	12	13	12	11	10	11	10	10	10	9	9		
	20	19	20	20	19	19	17	17	16	16	16	16	16	16	15	13	11	9	8	8	10	12	17	18	19	19	18	17	15	16	15	16	15	14	13	14	
	N	N	N	N	NNE	NNE	NNE	NNE	NNE	NNE	NNE	NNE	NNE	NNE	NNE	NNE	NNE	N	N	WSW	N	N	N	NNE	NNE	NNE	NNE	NNE	NE	NE	NE	NE	NE	NE	NNE	NNE	NNE
Lynchburg Ferries	13	13	13	13	13	12	11	11	10	10	10	10	10	10	10	9	8	6	6	6	6	7	8	11	12	12	12	12	11	10	10	10	11	10	9	9	
	19	18	19	19	19	18	17	17	16	16	16	16	15	15	14	13	11	9	8	8	10	12	16	18	18	18	17	16	14	15	15	15	15	14	14	14	
	N	N	N	N	NNE	NNE	NNE	NNE	NNE	NNE	NNE	NNE	NNE	NNE	NNE	NNE	NNE	NNE	NNE	NNE	NNE	NNE	NNE	NNE	NNE	NNE	NNE	NNE	NE	NE	NE	NE	NE	NE	NNE	NNE	NNE
Exxon 3	13	13	13	13	13	12	11	11	10	10	10	10	10	10	10	9	8	7	5	6	7	8	11	12	12	13	13	12	11	11	11	11	10	10	10	10	10
	19	18	19	20	19	18	17	17	16	16	16	16	16	15	15	13	11	10	9	9	10	12	17	18	18	18	18	17	15	16	16	16	15	14	14	14	
	N	N	N	NNE	NNE	NNE	NNE	NE	NNE	NNE	NNE	NNE	NNE	NNE	NNE	NNE	NNE	E	ESE	NNW	W	N	NNE	NNE	NNE	NNE	NNE	NNE	NE	NE	NE	NE	NE	NNE	NNE	NNE	NNE
Morgans Point	13	13	13	13	13	12	11	11	10	10	11	11	11	11	11	10	10	9	8	8	8	9	11	13	14	14	15	15	14	13	13	13	12	11	11	10	10
	20	20	20	21	20	19	18	18	16	16	16	16	17	16	16	14	12	11	10	10	11	14	17	18	19	19	19	18	17	17	17	17	17	15	15	14	15
	N	N	N	NNE	NNE	NNE	NNE	NE	NNE	NNE	NNE	NNE	NNE	NNE	NNE	NNE	NNE	NE	NE	SW	SW	N	NNE	NNE	NNE	NNE	NNE	NNE	NE	NE	NE	NE	NE	NNE	NNE	NNE	NNE
75/76	20	19	19	19	19	18	17	17	15	13	12	12	12	13	12	13	13	13	12	11	13	15	17	18	19	19	19	19	18	18	17	16	14	13	12	12	
	23	22	23	23	22	21	19	20	17	17	18	18	18	17	15	15	14	13	13	13	14	17	19	21	22	22	23	22	21	20	19	19	17	17	15	16	
	NNE	N	N	NNE	NNE	NNE	NNE	NE	NE	NNE	NNE	NNE	NNE	NNE	NNE	NNE	NNE	NNE	NNE	NNE	NNE	NNE	NNE	NNE	NNE	NNE	NNE	NNE	NE	NE	NE	NE	NE	NNE	NNE	NNE	NNE
63/64	23	23	23	23	22	21	20	20	17	15	14	13	14	14	14	15	15	15	14	13	15	17	19	21	22	22	23	23	23	22	21	20	19	16	15	13	12
	25	25	25	25	25	23	22	22	19	18	19	19	19	18	18	17	16	16	15	15	14	16	19	21	23	25	25	26	25	24	23	22	21	18	18	16	17
	NNE	NNE	NNE	NNE	NNE	NNE	NE	NE	NE	NE	NNE	NNE	NNE	NNE	NNE	NNE	NNE	NNE	NNE	NNE	NNE	NNE	NNE	NNE	NNE	NNE	NNE	NNE	NE	NE	NE	NE	NE	NNE	NNE	NNE	NNE
51/52	23	23	23	23	23	22	20	20	17	15	14	14	15	14	14	15	15	15	14	13	15	17	19	22	23	23	23	23	23	22	21	20	19	17	15	13	13
	26	25	25	26	25	24	22	22	19	18	19	19	19	19	17	17	16	15	15	16	19	21	24	24	25	26	26	25	24	23	22	21	18	18	17	17	
	NNE	NNE	NNE	NNE	NNE	NNE	NE	NE	NE	NE	NNE	NNE	NNE	NNE	NNE	NNE	NNE	NNE	NNE	NNE	NNE	NNE	NNE	NNE	NNE	NNE	NNE	NNE	NE	NE	NE	NE	NE	NNE	NNE	NNE	NNE
37/38	24	23	23	24	23	23	21	21	18	16	15	15	15	15	14	15	15	15	14	13	15	17	19	22	23	24	24	24	22	22	21	20	17	16	14	14	
	26	26	26	26	26	25	23	23	20	19	19	20	19	19	18	17	16	15	15	16	19	21	24	25	26	27	26	25	24	23	22	19	18	17	16		
	NNE	NNE	NNE	NNE	NNE	NNE	NE	NE	NE	NE	NNE	NNE	NNE	NNE	NNE	NNE	NNE	NNE	NNE	NNE	NNE	NNE	NNE	NNE	NNE	NNE	NNE	NNE	NE	NE	NE	NE	NE	NNE	NNE	NNE	NNE
25/26	22	21	22	22	22	21	20	20	18	16	15	15	15	15	14	14	14	14	13	13	16	18	20	22	23	23	23	22	21	21	20	19	16	15	14	13	
	26	25	25	26	26	25	24	23	21	19	19	20	20	18	17	16	16	15	15	16	19	20	22	25	26	26	26	25	23	23	22	19	18	17	16		
	NNE	NNE	NNE	NNE	NNE	NNE	NE	NE	NE	NE	NNE	NNE	NNE	NNE	NNE	NNE	NNE	NNE	NNE	NNE	NNE	NNE	NNE	NNE	NNE	NNE	NNE	NNE	NE	NE	NE	NE	NE	NNE	NNE	NNE	NNE
11/12	21	21	21	22	22	21	21	20	18	16	15	15	15	15	14	14	14	14	13	13	16	18	20	21	22	23	22	22	21	20	19	16	15	14	13		
	26	24	25	25	25	24	24	23	21	19	19	20	19	20	18	17	16	16	16	16	16	18	20	22	24	25	26	25	25	23	23	22	20	18	16	16	
	NNE	NNE	NNE	NNE	NNE	NNE	NE	NE	NE	NNE	NNE	NNE	NNE	NNE	NNE	NNE	NNE	NNE	NNE	NNE	NNE	NNE	NNE	NNE	NNE	NNE	NNE	NNE	NE	NE	NE	NE	NE	NNE	NNE	NNE	NNE
1 & 2 Bravo	25	25	25	26	26	25	25	24	22	20	18	18	17	17	17	16	16	17	17	17	18	20	21	24	25	27	28	27	26	25	24	24	20	18	16	14	
	27	27	27	28	28	28	27	27	24	22	20	20	20	19	19	18	18	19	18	18	19	21	23	26	27	29	30	29	29	27	27	26	22	20	17	17	
	NNE	NNE	NNE	NNE	NNE	NNE	NNE	NE	NE	NNE	NNE	NNE	NNE	NNE	NNE	NNE	NNE	NNE	NNE	NNE	NNE	NNE	NNE	NNE	NNE	NNE	NNE	NNE	NNE	NE	NE	NE	NE	NE	NNE	NNE	NNE

Houston Pilots: sat. 3/18/2023

Forecast Discussion

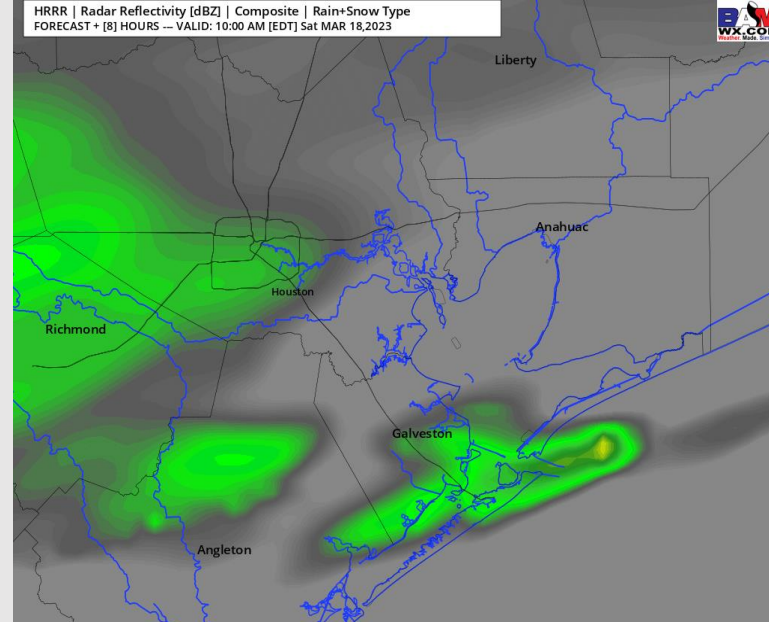
Precip: A few isolated showers will be around the area for the majority of the day, however coverage is expected to stay isolated and intensity on the light side (~30-40% chances). Beyond 9 PM, favoring dry conditions for the rest of the day.

Wind: Sustained winds will be out of the NNE throughout the early AM hours and eventually out of the NE by 9 AM. Winds north of Morgan's Point will be at 8-13 kts, while winds south of Morgan's Point being higher at 20 – 24 kts until 12 PM. After 12, winds will decrease south of Morgan's Point to 10 – 15 kts with brief periods of 17 – 22 kts through the rest of the evening. **Gusts of 28-33 kts will be possible near the Boarding Station during the AM hours.**

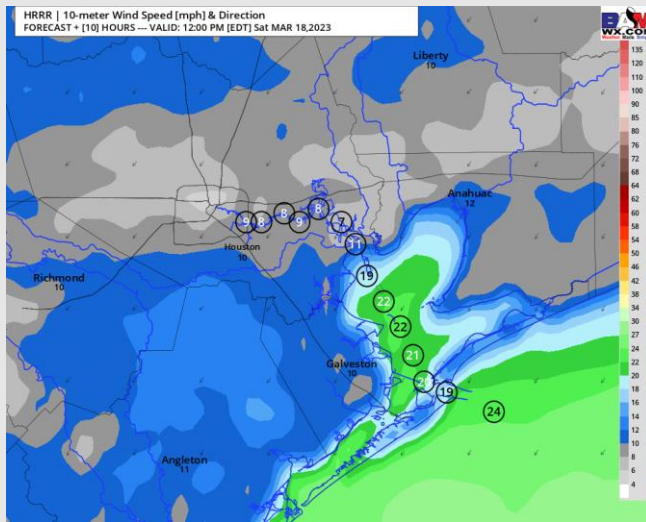
Temps: High temperatures today will be in the mid 50s across all stations.

Visibility: Not anticipating any visibility concerns at this time.

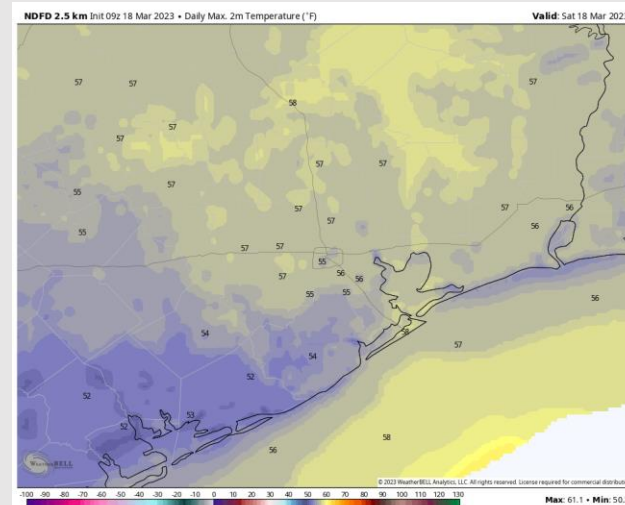
Precip Forecast: 9 AM CT



Wind Speed
11 AM CT



High Temps
Today



Houston Pilots: Sun. 3/19/2023

Forecast Discussion

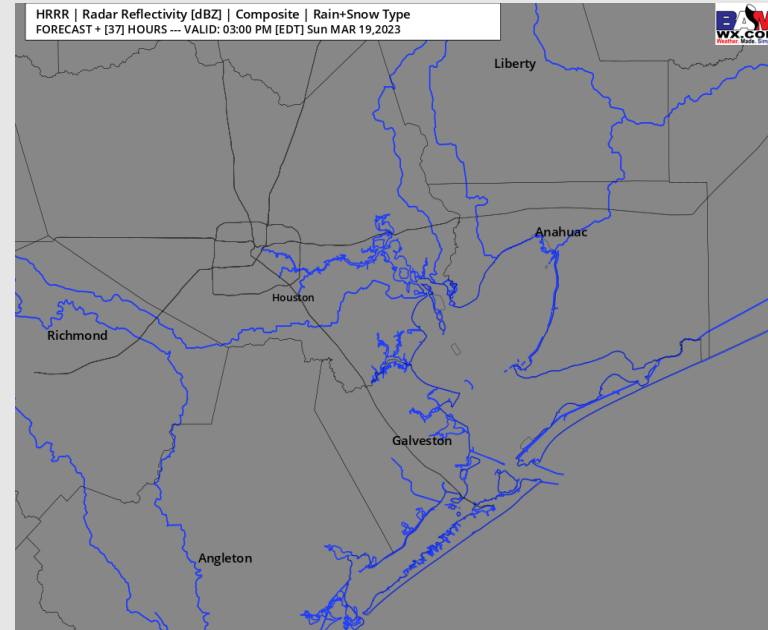
Precip: Favoring dry conditions all day Sunday.

Wind: Sustained winds will be from the north all day. Stations N of Morgan's Point will see winds at 8 – 13 kts and 16 – 22 kts for stations south of Morgan's Point through noon. Winds will then gradually decrease to 13 – 17 kts for stations south of Morgan's Point through the rest of the day. The Boarding station can expect periodic wind gusts of 30 – 35 kts through the late AM hours. **Best chance for peak gusts of 30-35 knots at the boarding station is between 4 – 11 AM**

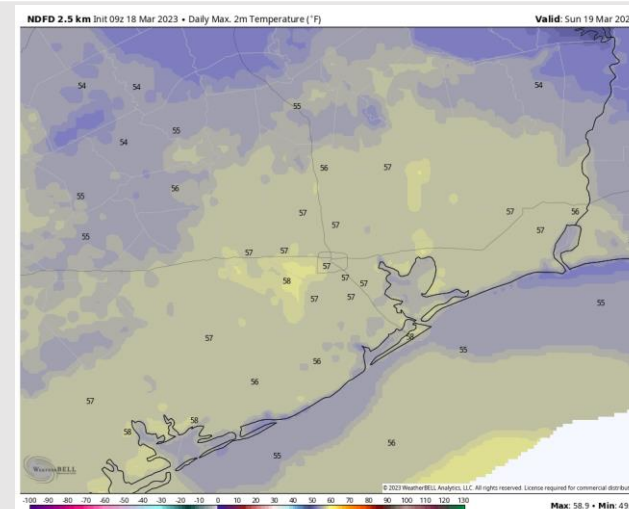
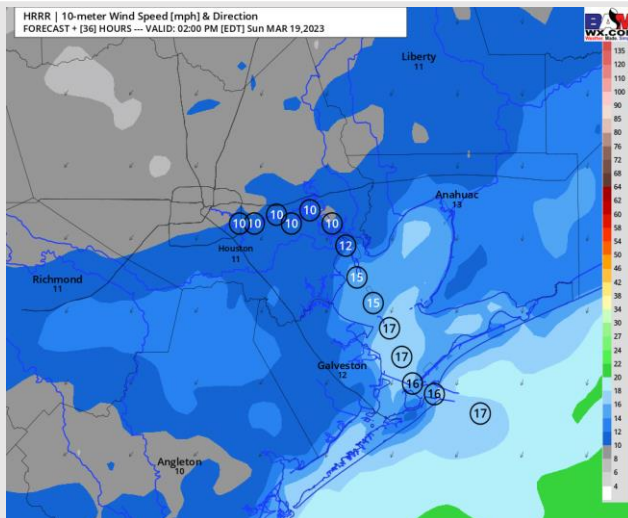
Temps: High temperatures Sunday will be in the mid 50s F at all stations.

Visibility: Not anticipating visibility concerns at this time.

Precip Forecast: 2 PM CT



Wind Speed
1 PM CT



High Temps
Sunday

Houston Pilots: Mon. 3/20/2023

Forecast Discussion

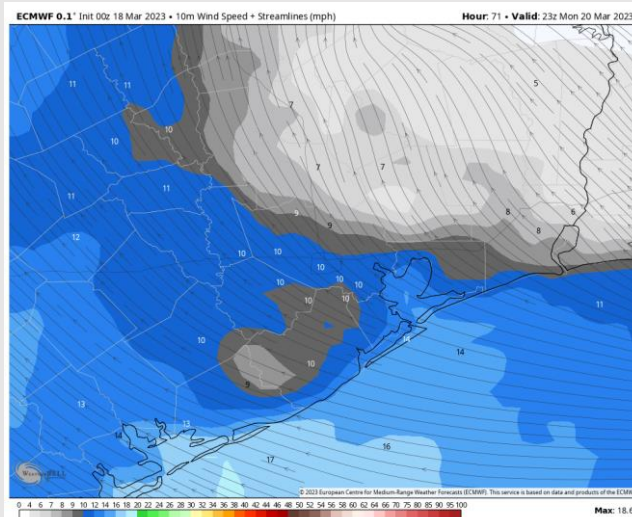
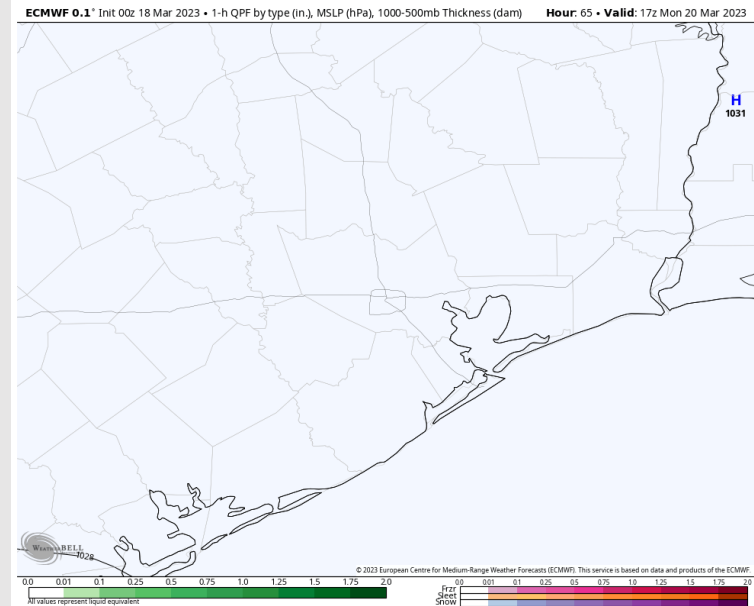
Precip: Anticipating dry conditions all day Monday.

Wind: Sustained winds out of the NE gradually shift out of the SE by 5 PM and stay that way for the rest of the day. Winds north of Morgan's Point at 4 – 9 kts and winds south of Morgan's Point at 9 – 15 kts all day Monday.

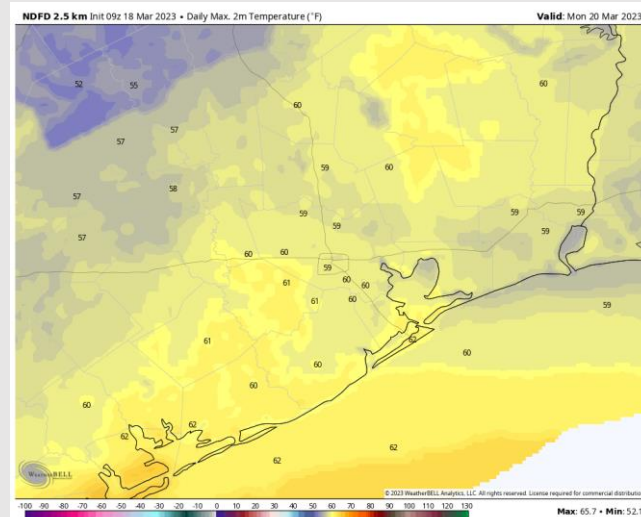
Temps: High temperatures Monday will be in the high 50s/near 60 F at all stations.

Visibility: Not anticipating any visibility concerns via fog.

Precip Forecast: 12 PM CT

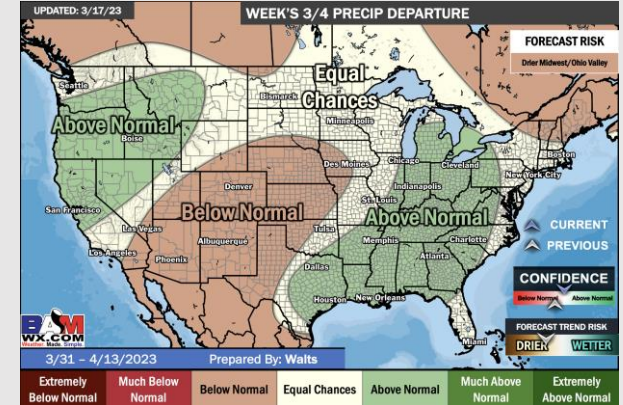
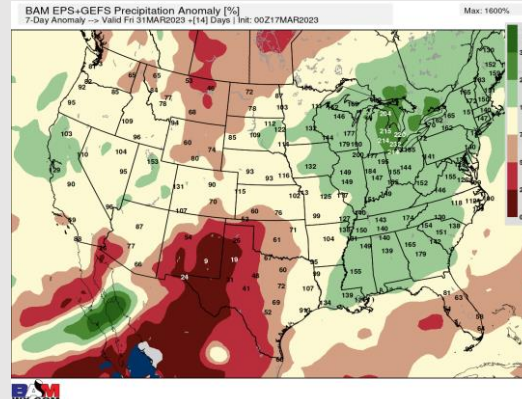
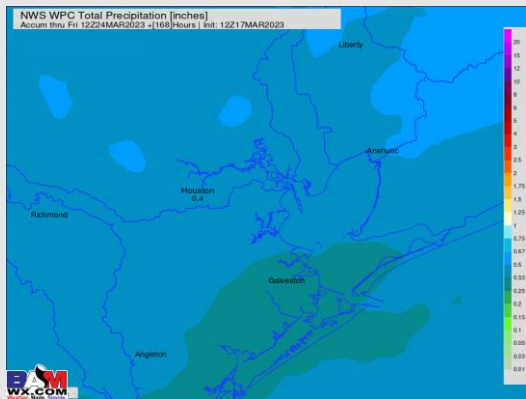
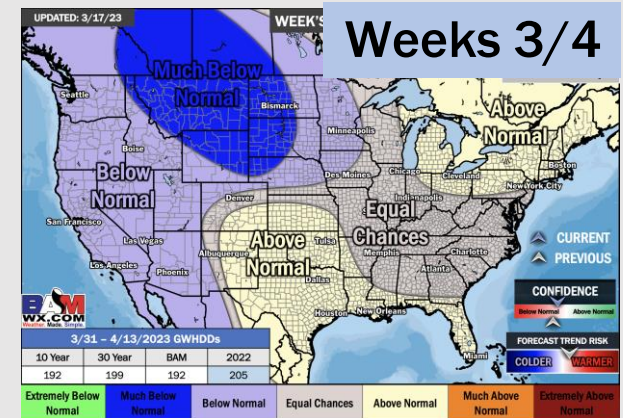
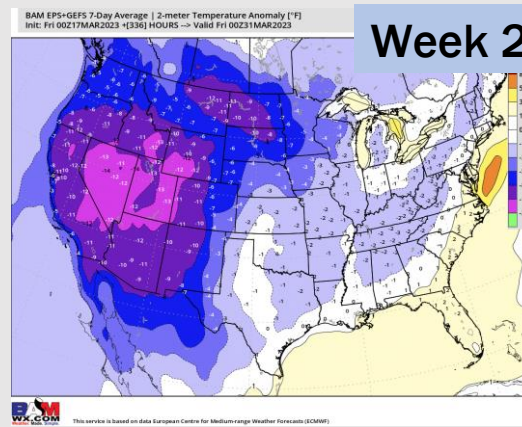
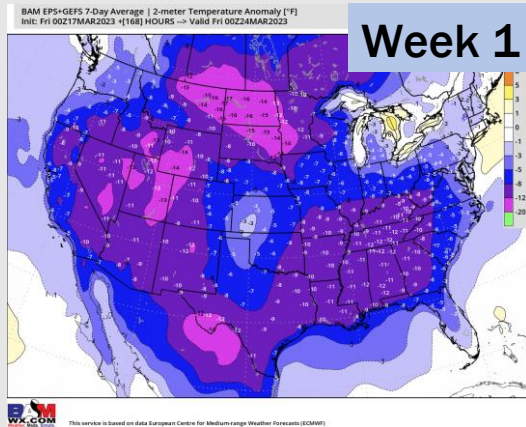


Wind Speed
6 PM CT



High Temps
Monday

Houston Pilots: 3/18/2023



- Rain chances look rather minor over the next 7 days. Temperatures are expected to be well below normal over the next seven days.
- Expecting near normal precipitation chances and near normal temperatures extending into the week 2 timeframe.
- Anticipating above normal temperatures and above normal chances for precipitation favored in the week 3/4 timeframe.