

# Houston Pilots Forecast Package



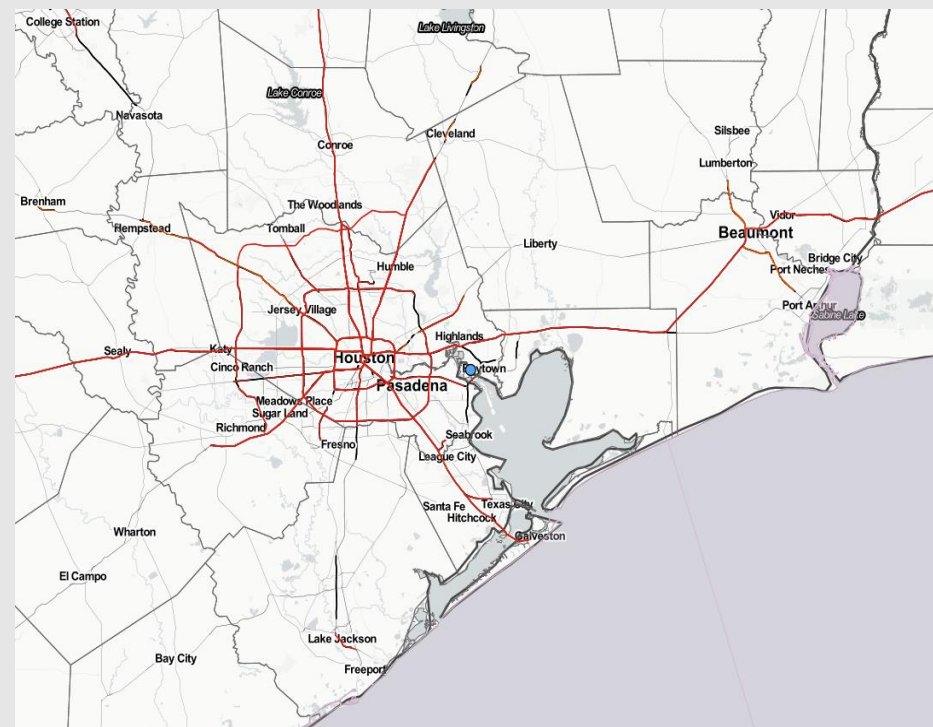
Updated: 6:00 AM CT

Saturday, February 11, 2023

Forecaster: Jonathan Kipper

## Weather Headlines

- **Gusty winds are expected today. Gusts within the range of 20-25 knots will be possible at the boarding station all day.**
- **Anticipating dry conditions out through Monday.**
- **Sea fog does not look to be a threat over the next few days. The next timeframe to look out for in terms of sea fog potential will be Tuesday/Wednesday next week.**



**Radar/NWS Alerts: 6:00 AM CT**



As always, please do not hesitate to reach out to us with any forecast questions via the chat option on the Weather Porthole or our on-call number, **(317)-560-8122** press 1 for forecast questions.

# Houston Pilots Extended Range Visibility Report



## Tuesday 2/14/23

Elevated winds from the SE will continue during the AM hours, with a possible shift towards the w/SW by the PM hours on Tuesday will continue the sea fog risk.

### Confidence



## Thursday 2/16/23

A cold front is expected to move through the area during the early AM hours, shifting to NW winds and making sea fog unlikely.

### Confidence



## Wednesday 2/15/23

Winds look to be from the SSW during the morning hours of Wednesday, shifting to from the SE by the early afternoon. Favoring sea fog to be possible Wednesday.

### Confidence



## Chance for Reduced Visibility

Tuesday AM	Possible
Tuesday PM	Possible
Wednesday AM	Possible
Wednesday PM	Possible
Thursday AM	Unlikely
Thursday PM	Unlikely

## The image contains two logos. On the left is the logo for BAM WX.COM, featuring the letters 'BAM' in a stylized font with a white 'A' and red 'M' on a blue background, with 'WX.COM' and the tagline 'Weather. Made. Simple.' below it. On the right is the logo for Houston Pilots, featuring a large red 'H' with the text 'Houston Pilots' in a serif font to its right.

**Above  
Normal**

**Below  
Normal**

[illegible]

# Houston Pilots Wind Report



**Example**

Sustained wind 13 Knots  
Gusts 18 Knots  
Wind from the N

WS: 13  
G:18  
N

Time Knots	Sat 5am	Sat 6am	Sat 7am	Sat 8am	Sat 9am	Sat 10am	Sat 11am	Sat 12pm	Sat 1pm	Sat 2pm	Sat 3pm	Sat 4pm	Sat 5pm	Sat 6pm	Sat 7pm	Sat 8pm	Sat 9pm	Sat 10pm	Sat 11pm	Sun 12am	Sun 1am	Sun 2am	Sun 3am	Sun 4am	Sun 5am	Sun 6am	Sun 7am	Sun 8am	Sun 9am	Sun 10am	Sun 11am	Sun 12pm	Sun 1pm	Sun 2pm	Sun 3pm	Sun 4pm	
610 Bridge	7	6	7	8	9	9	10	10	10	10	10	10	9	6	5	7	6	6	5	5	5	4	4	3	3	2	2	2	3	3	3	3	3	4	4	4	4
	17	19	20	18	17	16	17	16	17	17	18	16	14	13	10	9	9	9	8	8	7	7	6	5	4	3	2	3	2	4	4	4	6	5	5	5	
	NW	NW	NW	NW	NNW	NW	NNW	NW	NNW	NNW	NNW	NNW	NNW	NNW	NW	NW	NW	NW	NW	NW	NW	NW	NW	NW	NNW	NW	NNW	NW	NNW	NW	NNW	NW	WSW	WSW	SW	SW	
Kinder 1	16	18	20	17	17	16	17	16	17	17	17	18	16	14	13	10	10	9	8	9	7	7	6	5	4	3	3	3	4	4	5	4	4	6	5	5	5
	NW	WNW	NW	NW	NNW	NW	NNW	NNW	NNW	NNW	NNW	NNW	NNW	NNW	NNW	NW	NW	NW	NW	NNW	NW	NW	NW	NW	NNW	NNW	NW	NNW	NW	NNW	NW	NNW	NW	WSW	WSW	SW	
	7	6	8	8	9	9	9	10	10	11	10	11	9	6	5	7	7	6	6	6	5	5	4	3	3	3	2	2	3	3	3	3	4	4	6	5	6
Greens Bayou	16	18	19	17	17	16	17	16	17	17	17	18	16	14	13	10	10	10	9	9	8	7	6	5	4	3	3	4	4	5	4	4	5	5	6	5	6
	NW	WNW	NNW	NW	NNW	NNW	NNW	NNW	NNW	NW	NNW	NNW	NNW	NNW	NNW	NW	NW	NW	NW	NW	NNW	NW	NW	NW	NNW	NNW	NW	NNW	NW	NNW	NW	NNW	NW	NNW	NW	WSW	WSW
	7	6	8	8	9	9	10	11	11	11	10	11	9	6	5	7	7	6	6	6	5	5	4	3	3	3	2	2	3	3	3	3	4	4	6	5	6
Shell Crude	16	17	19	17	17	16	17	17	17	17	17	18	16	14	13	10	10	10	9	9	8	7	7	5	4	3	3	4	4	5	4	5	5	6	5	6	6
	NW	WNW	NW	NW	NNW	NNW	NNW	NNW	NNW	NNW	NNW	NNW	NNW	NNW	NNW	NW	NW	NW	NW	NNW	NW	NW	NW	NW	NNW	NNW	NW	NNW	NW	NNW	NW	NNW	NW	WSW	WSW	SW	
	6	6	9	9	9	9	9	10	11	11	10	11	9	6	4	7	7	7	6	6	6	5	5	4	3	3	3	3	3	3	3	3	3	4	4	6	5
Lynchburg Ferries	16	18	19	18	17	17	17	17	17	17	17	17	16	14	13	11	10	10	9	9	8	7	7	5	5	5	4	4	5	4	5	5	5	5	6	6	6
	NW	WNW	NW	NW	NNW	NNW	NNW	NNW	NNW	NNW	NNW	NNW	NNW	NNW	NNW	NW	NW	NW	NW	NW	NW	NW	NW	NW	NNW	NNW	NW	NNW	NW	NNW	NW	NNW	NW	WSW	WSW	SSW	
	7	6	8	9	9	10	9	11	11	10	10	11	9	5	4	8	7	7	6	6	6	5	5	4	4	3	3	3	3	3	3	3	3	4	4	5	5
Exxon 3	17	18	20	18	17	18	17	18	17	18	17	18	17	15	14	12	10	10	10	9	8	7	7	6	6	5	5	4	5	5	5	5	5	6	6	7	7
	NW	NW	NW	NW	NNW	NNW	NNW	NNW	NNW	NNW	NNW	NNW	NNW	N	NNW	NW	NW	NW	NW	NW	NW	NW	NW	NW	NNW	NW	NNW	NW	NNW	NW	NNW	NW	WSW	SSW	SSW	SSW	
	9	8	10	10	11	11	11	12	12	12	12	12	10	7	6	10	9	8	7	7	7	6	6	5	5	5	4	4	4	4	4	3	4	5	6	6	
Morgans Point	18	18	21	18	18	18	18	17	17	18	18	18	17	16	13	11	11	10	9	9	8	7	7	6	6	5	5	5	5	5	5	5	5	5	7	7	8
	NW	NW	NW	NW	NNW	NNW	NNW	NNW	NNW	NNW	NNW	NNW	NNW	NNW	NNW	NW	NW	NW	NW	NW	NW	NW	NW	NW	NNW	NNW	NW	NNW	NW	NNW	NW	NNW	NW	WSW	SSW	SSE	
	13	12	14	15	15	14	15	15	15	15	15	15	14	11	10	13	11	10	10	9	8	8	7	7	6	6	5	4	4	4	4	4	4	5	6	7	
75/76	20	18	21	19	19	19	20	18	19	20	19	19	19	18	18	15	13	12	11	10	9	9	8	8	8	7	7	6	6	6	6	6	6	8	8	9	9
	NW	NW	NW	NNW	NNW	NNW	NNW	NNW	NNW	NNW	NNW	NNW	NNW	NNW	NNW	NNW	NNW	NNW	NW	NW	NW	NW	NW	NNW	NNW	NNW	NNW	NNW	NNW	NNW	NW	SSE	SSE	SSE	SSE	SSE	
	16	14	16	17	17	16	17	16	17	18	17	17	16	13	13	15	13	12	11	10	9	9	8	8	7	7	7	6	5	5	4	4	4	5	6	7	
63/64	20	18	21	19	20	19	20	20	20	21	20	20	20	19	19	16	14	13	12	11	10	10	9	8	8	8	7	7	6	6	6	6	6	7	8	9	9
	NW	NW	NW	NNW	NNW	NNW	NNW	NNW	NNW	NNW	NNW	NNW	NNW	NNW	NNW	NNW	NNW	NNW	NNW	NW	NW	NW	NW	NNW	NNW	N	NNW	NNW	NNW	NNW	NNW	NNW	NNW	NNW	NNW		
	17	15	17	18	18	16	18	17	18	19	18	17	17	15	14	15	13	12	11	10	10	10	9	8	8	7	7	7	5	5	4	4	4	4	5	6	
51/52	20	18	20	19	19	19	21	21	21	22	21	21	21	20	20	16	15	14	13	12	11	10	9	9	8	8	8	7	6	6	6	6	6	7	7	8	8
	NW	NW	NW	NNW	NNW	NNW	NNW	NNW	NNW	NNW	NNW	NNW	NNW	NNW	NNW	NNW	NNW	NNW	NNW	NNW	NNW	NW	NW	NNW	NNW	N	N	N	NNW	NNW	NNW	NW	SSE	SSE	SSE	SSE	
	18	14	17	17	18	17	18	18	19	20	19	18	18	16	15	15	13	12	11	10	9	9	8	7	7	7	7	5	5	4	4	4	4	5	6	7	
37/38	20	18	19	19	19	19	20	21	21	23	22	22	21	20	21	16	15	14	13	12	11	10	9	8	8	8	8	7	6	6	6	6	6	7	7	8	8
	NW	NW	NW	NNW	NNW	NNW	NNW	NNW	NNW	NNW	NNW	NNW	NNW	NNW	NNW	NNW	NNW	NNW	NNW	NNW	NNW	NW	NW	NNW	NNW	N	N	N	W	WNW	NNW	NNW	NNW	NNW	NNW		
	17	14	15	16	17	16	17	18	18	20	19	17	17	16	15	14	13	12	11	10	9	9	8	7	7	7	7	6	5	5	4	4	4	5	5	6	
25/26	21	17	19	19	19	19	20	21	21	23	23	22	21	20	21	16	15	14	13	12	11	10	9	9	8	8	8	7	6	6	6	6	6	7	7	7	
	NW	NW	NW	NNW	NNW	NNW	NNW	NNW	NNW	NNW	NNW	NNW	NNW	NNW	NNW	NNW	NNW	NNW	NNW	NNW	NNW	NW	NW	NNW	NNW	N	SSW	SW	NNW	NNW	NNW	NW	SSW	SSE	SSE	SSE	
	16	14	14	15	16	16	16	18	17	19	18	17	16	15	14	14	13	12	12	10	10	9	9	8	8	8	7	7	6	6	5	4	4	4	5	5	6
11/12	21	17	18	19	19	19	20	21	21	23	23	22	21	20	21	16	16	15	14	13	12	11	10	9	9	9	9	8	7	6	5	6	5	6	7	7	7
	NW	NW	NW	NNW	NNW	NNW	NNW	NNW	NNW	NNW	NNW	NNW	NNW	NNW	NNW	NNW	NNW	NNW	NNW	NNW	NNW	NNW	NNW	NNW	N	ESE	ESE	N	N	N	NNW	NNW	NNW	NNW	NNW		
	20	17	18	18	18	18	19	21	20	21	21	20	20	19	18	17	17	15	15	13	12	12	11	10	10	10	9	9	7	6	5	4	4	4	5	6	
1 & 2 Bravo	21	18	19	19	19	19	20	22	22	23	23	23	23	21	22	19	18	17	16	14	13	13	12	11	11	10	10	10	8	7	6	6	5	6	7	7	
	NW	NW	NW	NNW	NNW	NNW	NNW	NNW	NNW	NNW	NNW	NNW	NNW	NNW	NNW	NNW	NNW	NNW	NNW	NNW	NNW	NNW	NNW	NNW	N	N	NNE	N	N	N	NNW	NNW	NNW	NNW	NNW		
	17	16	17	17	17	17	18	19	19	20	20	20	20	19	18	17	15	15	13	12	12	12	11	10	10	10	9	9	7	6	5	4	4	5	6	7	

# Houston Pilots: sat. 2/11/2023

## Forecast Discussion

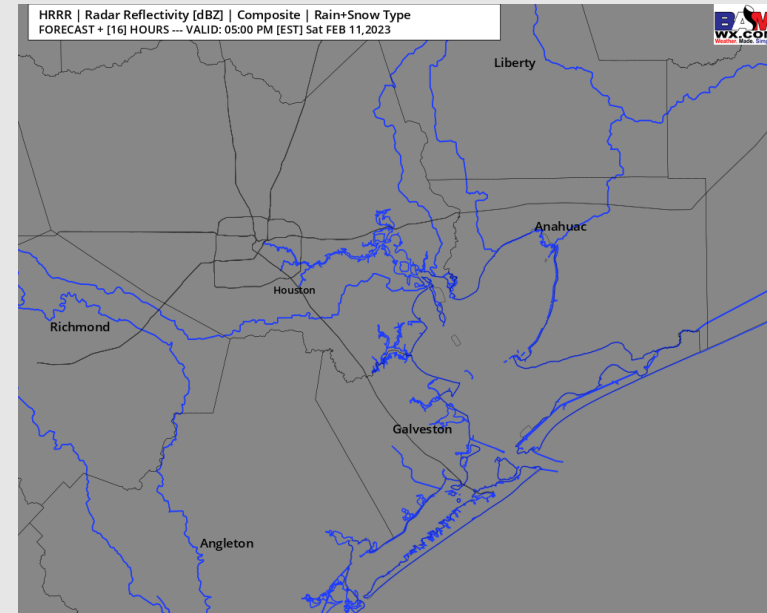
## Precip Forecast: 4 PM CT

**Precip:** Anticipating dry conditions for today.

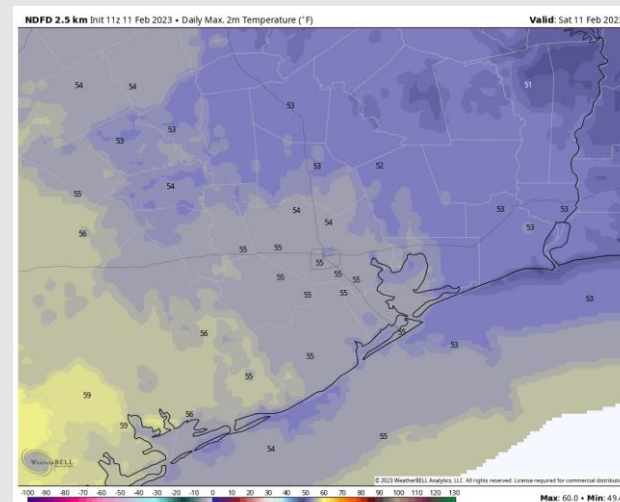
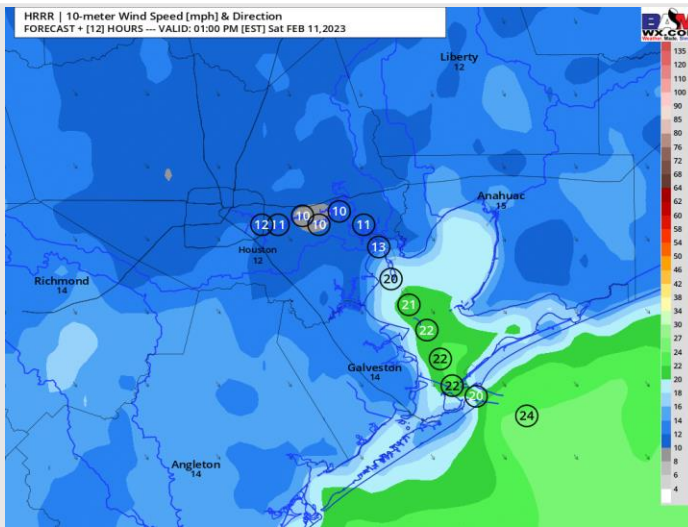
**Wind:** Winds will continue out of the NW all day today. Winds north of Morgan's Point will start off at 7 - 11 kts and south of Morgan's Point will be at 18 - 23 kts (gusts 20-25 knots possible all day at the boarding station). After 7 PM, winds North of Morgan's Point decrease to 3-7 kts and South of Morgan's Point to 10-15 kts.

**Temps:** High temperatures will be in the mid 50s F across all stations today.

**Visibility:** Not anticipating any visibility concerns at this time.



Wind Speed  
12 PM CT



High Temps  
Today



# Houston Pilots: Sun. 2/12/2023

## Forecast Discussion

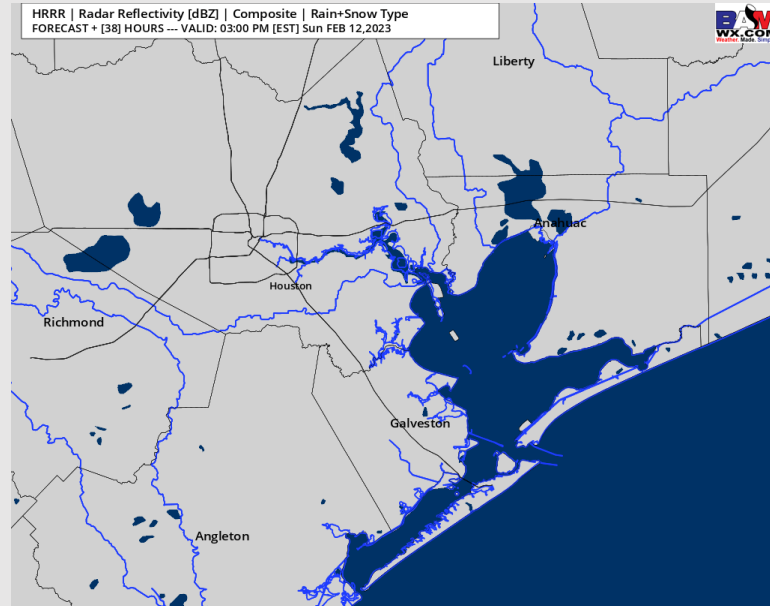
**Precip:** Anticipating dry conditions throughout the day Sunday.

**Wind:** Sustained winds out of the NNW throughout the morning Sunday. Then winds shift to out of the SSW by the early afternoon hours and remain that way for the rest of the day. Winds in the morning at 4-10 kts across all stations until 9 AM. After 9 AM, winds die down to 3-7 kts across all stations until 6 PM, after 6 PM winds will pick back up to 4-10 kts across all stations for the rest of the day.

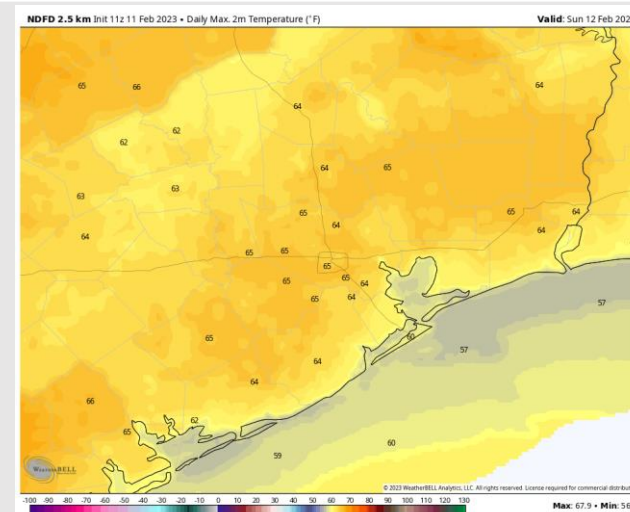
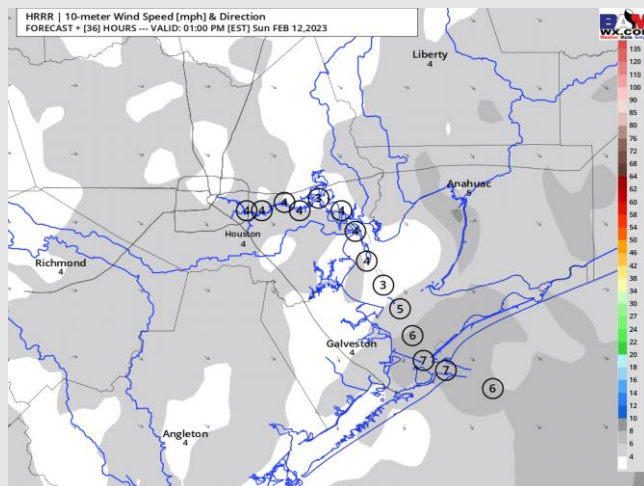
**Temps:** High temperatures Sunday in the mid to upper 50s near the boarding station and mid 60s F across all other stations.

**Visibility:** Not anticipating any visibility concerns at this time.

## Precip Forecast: 2 PM CT



Wind Speed  
12 PM CT



High Temps  
Sunday

# Houston Pilots: Mon. 2/13/2023

## Forecast Discussion

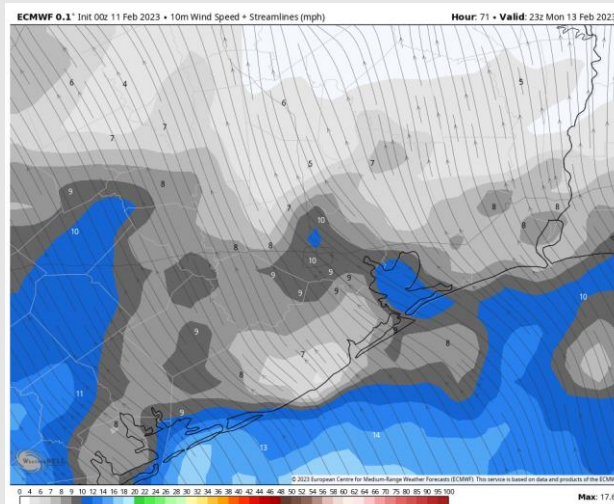
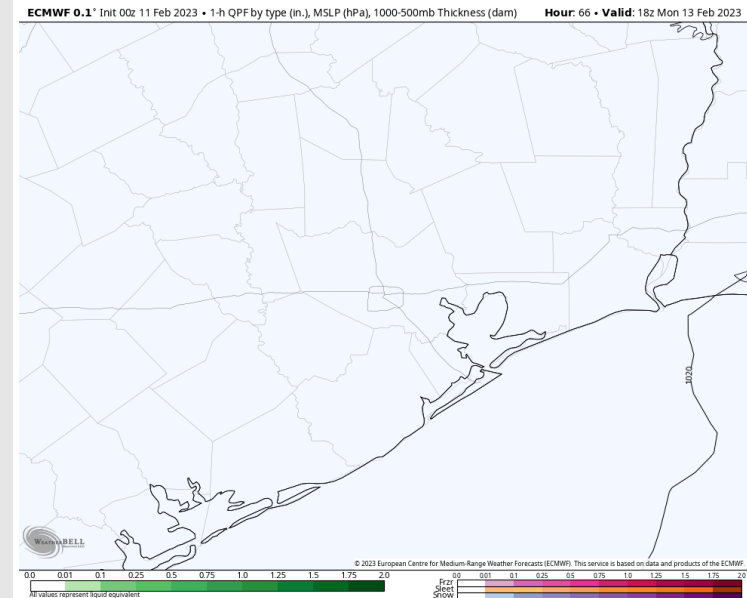
**Precip:** Anticipating a dry day for Monday.

**Wind:** Sustained winds will shift from the SSW to the SE by 5 AM and remain that way through the rest of the day. Winds for all stations will be at 3 - 8 kts until 3 PM. After 3 PM and through the rest of the night, winds gradually increase to 8 - 12 kts for stations north of Morgan's Point and 13 - 18 kts for stations south of Morgan's Point.

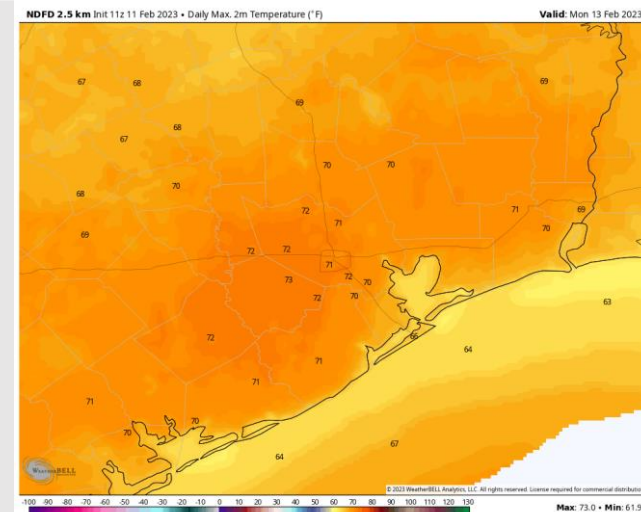
**Temps:** High temperatures Monday will be in the upper 60s F to low 70s F across all stations.

**Visibility:** Not anticipating any visibility concerns at this time.

## Precip Forecast: 12 PM CT



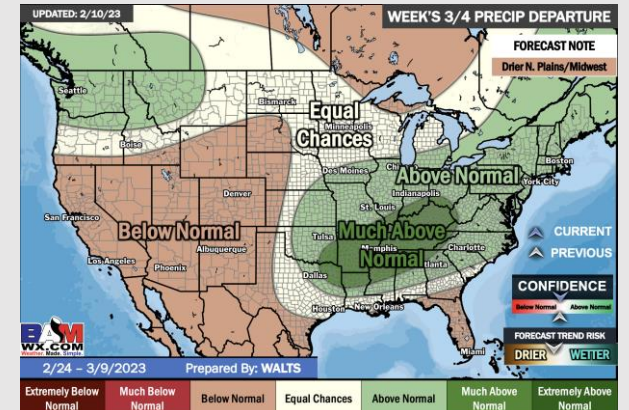
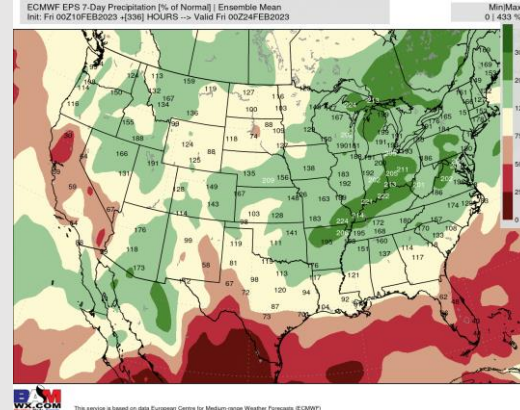
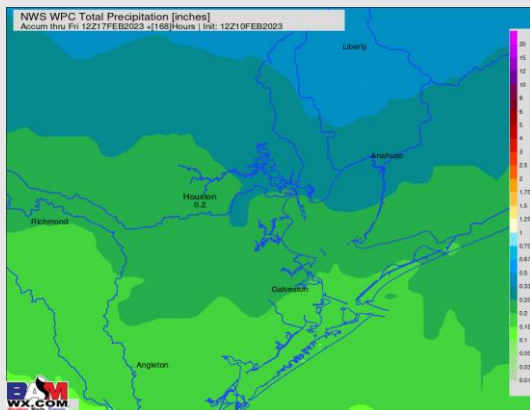
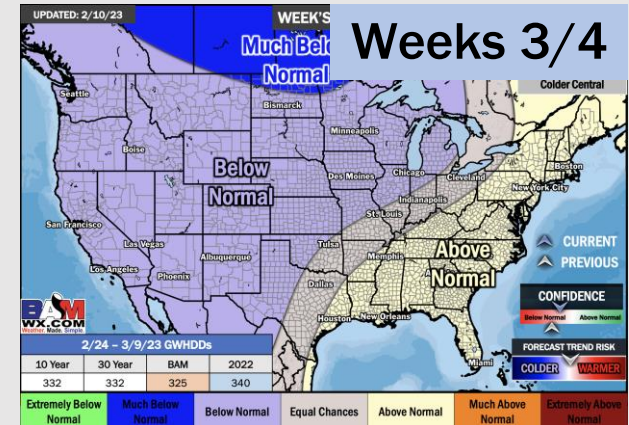
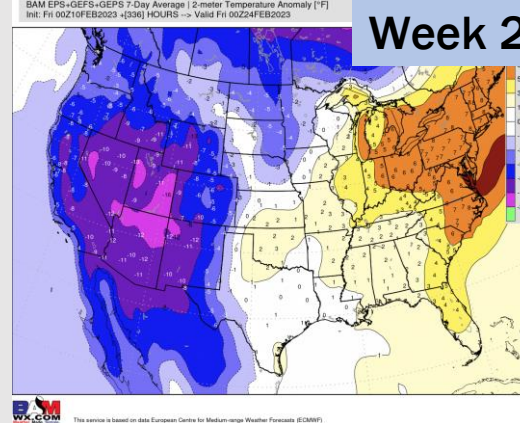
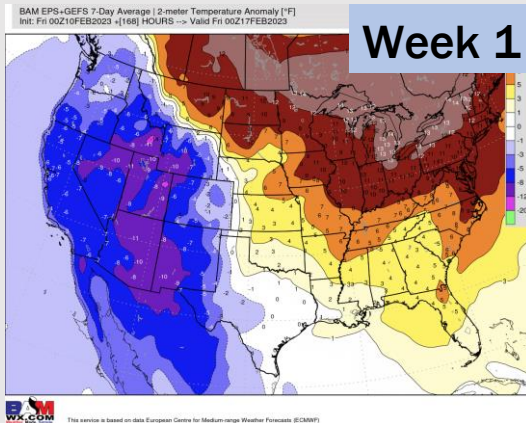
Wind Speed  
5 PM CT



High Temps  
Monday



# Houston Pilots: 2/11/2023



- A dry next several days will give way to a more active Tuesday/Wednesday, before another dry stretch beyond that. Temps expected to remain near normal.
- Expecting near to below normal precipitation chances and normal temperatures for the week 2 timeframe.
- Equal chances for precipitation and above normal temperatures favored in the week 3/4 timeframe.