

# Houston Pilots Forecast Package



Updated: 12:00 PM CT

Thursday, December 15, 2022

Forecaster: Alyssa McClung

## Weather Headlines

- Anticipating a couple shots of scattered showers getting into the weekend.
- Winds will be calmer the next few days before they look to turn more elevated. Saturday – Monday.
- The pattern ahead looks rather unfavorable for fog. We will watch trends closely, but a primarily Northerly wind should really limit fog chances over the next 7-10 days.



**Radar/NWS Alerts: 12:00 PM CT**



As always, please do not hesitate to reach out to us with any forecast questions via the chat option on the Weather Porthole or our on-call number, **(317)-560-8122** press 1 for forecast questions.

# Houston Pilots Extended Range Visibility Report



Sunday 12/18/22

No Fog expected for Sunday

Confidence



Tuesday 12/20/22

No Fog expected for Tuesday.

Confidence



Monday 12/19/22

Rain will be in the forecast so reduced visibility via rain will be possible, but fog is not favored.

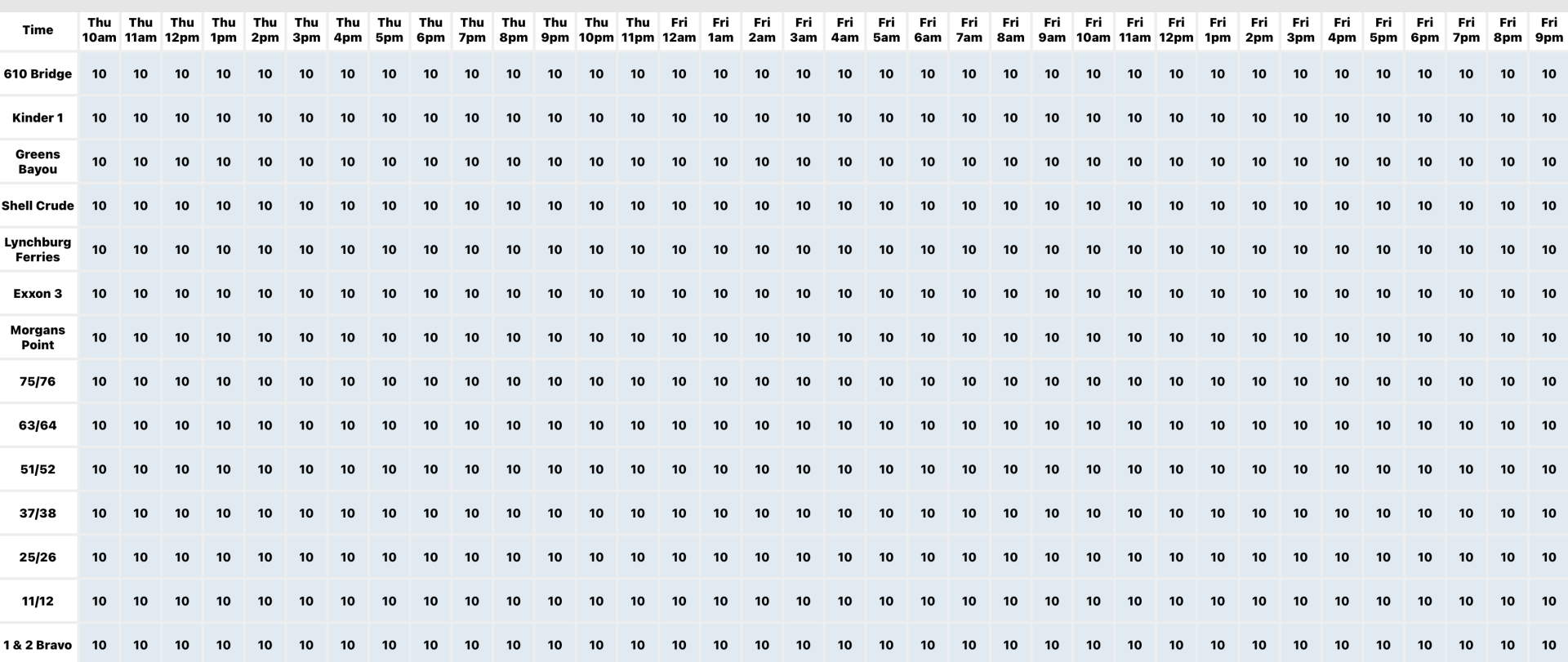
Confidence



Chance for Reduced Visibility

Sunday AM	Unlikely
Sunday PM	Unlikely
Monday AM	Unlikely
Monday PM	Unlikely
Tuesday AM	Unlikely
Tuesday PM	Unlikely

## The image contains two logos. On the left is the logo for BAM WX.COM, featuring the letters 'BAM' in a stylized font with a white 'A' and a black shadow, followed by 'WX.COM' in black and 'Weather. Made. Simple.' in blue and red below it. On the right is the logo for Houston Pilots, featuring a large red 'H' with a black outline and the text 'Houston Pilots' in white above it.



## The image contains two logos. On the left is the logo for BAM WX.COM, featuring the letters 'BAM' in a stylized font with a white 'A' and a black and white swirl, followed by 'WX.COM' in black and 'Weather. Made. Simple.' in blue and red below it. On the right is the logo for Houston Pilots, featuring a large red 'H' with the text 'Houston Pilots' in white above it.

## Example

**Below  
Normal**

## Gusts 18 Knots

## Wind from the N

WS: 13  
G:18  
N

Time	Thu 10am	Thu 11am	Thu 12pm	Thu 1pm	Thu 2pm	Thu 3pm	Thu 4pm	Thu 5pm	Thu 6pm	Thu 7pm	Thu 8pm	Thu 9pm	Thu 10pm	Thu 11pm	Fri 12am	Fri 1am	Fri 2am	Fri 3am	Fri 4am	Fri 5am	Fri 6am	Fri 7am	Fri 8am	Fri 9am	Fri 10am	Fri 11am	Fri 12pm	Fri 1pm	Fri 2pm	Fri 3pm	Fri 4pm	Fri 5pm	Fri 6pm	Fri 7pm	Fri 8pm	Fri 9pm	
610 Bridge	2	3	3	2	3	5	6	6	5	4	3	4	4	4	4	3	3	3	4	4	4	4	5	6	6	6	6	6	7	7	8	8	7	8	8	9	
	8	5	4	4	5	7	9	9	11	8	8	7	10	10	10	4	4	4	4	4	5	5	6	7	8	8	9	10	10	9	10	11	11	10	11	12	
	ENE	ENE	E	SE	SSE	N	SW	ESE	E	E	E	E	ENE	ENE	ENE	E	E	ENE	ENE	ENE	ENE	NE	ENE	E	ESE	ESE	E	ESE	ESE	ESE	E	ENE	NNE	NNE	N		
Kinder 1	2	3	3	3	4	5	6	6	5	4	3	4	4	4	4	3	3	3	3	4	4	4	5	6	6	6	6	5	6	7	7	8	8	7	7	8	8
	7	5	3	4	5	7	9	9	10	8	8	7	10	10	10	4	4	4	4	4	5	5	6	7	9	8	8	8	9	10	9	10	11	11	10	11	12
	ENE	ENE	ESE	SE	SSE	S	SE	ESE	E	E	E	E	ENE	ENE	ENE	E	E	ENE	ENE	ENE	ENE	NE	ENE	E	ESE	ESE	E	ESE	ESE	ESE	E	ENE	NNE	NNE	N		
Greens Bayou	2	3	3	3	4	5	7	6	4	4	3	4	4	5	4	3	3	3	3	4	4	4	5	6	6	6	5	6	7	7	8	8	7	7	8	8	
	4	5	3	4	5	7	9	9	9	7	7	7	11	11	10	4	4	4	4	4	5	6	6	7	9	8	8	8	9	9	10	10	11	10	10	12	
	ENE	ENE	E	ESE	SE	ESE	ESE	ESE	E	E	E	E	ENE	ENE	ENE	E	E	ENE	ENE	ENE	ENE	NE	ENE	ENE	ENE	E	E	E	ESE	ESE	ESE	E	ENE	NNE	NNE	NNE	
Shell Crude	2	3	3	4	5	5	7	6	4	3	3	4	4	5	4	3	3	4	4	4	4	5	5	6	6	6	7	6	7	7	8	8	7	8	8	9	
	4	4	4	5	5	7	9	9	10	8	9	8	10	11	10	4	4	4	5	5	6	6	7	9	9	8	8	9	9	9	11	11	11	10	11	12	
	ENE	ENE	ESE	SE	SSE	SSE	SE	ESE	E	E	E	E	ENE	ENE	ENE	E	E	E	ENE	ENE	ENE	NE	ENE	E	ESE	ESE	ESE	ESE	ESE	ESE	ESE	NE	NNE	NNE	NNE		
Lynchburg Ferries	2	3	3	4	5	5	7	6	3	4	3	4	4	5	4	4	4	5	5	6	6	6	7	7	7	6	6	7	8	8	8	8	8	9	9	10	
	4	4	4	4	5	6	9	9	9	9	9	8	10	11	11	5	4	5	6	6	7	7	8	9	9	9	8	9	9	10	11	10	10	11	12		
	ENE	ENE	E	SE	SSE	SE	SE	ESE	E	E	ESE	E	ENE	ENE	ENE	E	E	ENE	ENE	ENE	ENE	ENE	ENE	ENE	E	E	ESE	ESE	ESE	ESE	NE	NNE	NNE	NNE	NNE		
Exxon 3	3	3	3	4	5	5	6	5	6	7	6	5	5	5	5	5	5	5	5	6	6	6	7	7	7	6	7	7	8	8	8	8	8	9	9	10	
	4	3	4	5	5	6	8	9	10	10	9	8	9	10	11	6	5	5	6	7	7	8	8	9	10	9	9	10	10	10	11	11	11	10	11	12	
	ENE	NE	ESE	SSE	SSE	SSE	SE	ESE	ESE	ESE	ESE	ESE	ENE	ENE	ENE	E	E	E	ENE	ENE	ENE	ENE	ENE	ENE	ENE	ENE	E	E	ESE	ESE	ESE	ESE	ENE	NNE	NNE	NNE	
Morgans Point	4	4	3	4	5	5	7	7	10	9	8	7	7	8	9	5	5	5	6	6	7	7	7	7	8	7	7	7	7	8	8	8	8	8	9	10	
	4	5	5	6	5	6	8	10	11	10	9	9	9	9	10	7	6	7	7	7	8	8	10	11	10	10	10	11	10	10	11	11	11	11	12	13	
	ENE	NE	ESE	SSE	SSE	SSE	SE	ESE	SE	SE	ESE	ESE	ESE	ENE	ENE	E	E	E	ENE	ENE	ENE	ENE	ENE	ENE	E	ESE	ESE	ESE	ESE	ESE	E	NNE	NNE	NNE	NNE		
75/76	4	4	4	3	4	4	7	8	10	9	8	8	7	8	10	6	5	6	6	6	7	7	8	8	8	8	8	8	8	8	8	8	8	8	10	10	
	5	5	6	6	5	6	8	10	11	10	9	9	9	9	10	7	6	7	7	7	8	9	10	11	10	10	11	11	10	11	12	12	11	12	13		
	ENE	ENE	ESE	SSE	SSE	SE	ESE	SE	SE	SE	SE	SE	SE	ESE	ENE	E	E	E	ENE	ENE	ENE	ENE	ENE	ENE	E	ESE	ESE	ESE	ESE	E	NE	NNE	NNE	NNE			
63/64	4	4	4	3	3	3	6	8	10	9	9	8	8	8	9	6	5	6	6	7	7	7	8	8	8	9	8	8	8	8	8	8	8	8	10	11	
	5	6	6	6	5	8	9	10	10	10	9	9	9	8	10	7	7	7	7	8	9	10	11	10	11	11	11	11	11	11	12	12	11	12	13		
	ENE	ENE	NE	E	N	NNW	ESE	SE	SE	SE	SE	SE	SE	ESE	E	E	ESE	E	E	E	ENE	ENE	ENE	ENE	ENE	ENE	E	E	E	ESE	ESE	ESE	E	ENE	NNE	NNE	
51/52	5	5	4	3	3	4	7	8	9	9	9	9	8	7	8	6	6	6	6	7	7	7	7	8	8	9	9	9	9	9	9	9	8	9	10	11	
	6	7	6	6	5	8	8	9	10	10	10	10	9	8	8	7	7	7	7	7	8	9	10	11	10	10	11	11	11	11	12	12	12	12	13		
	ENE	ENE	N	E	N	NNW	SE	SE	SE	SE	SE	SE	SE	SE	ESE	ESE	ESE	ESE	E	E	ENE	ENE	ENE	ENE	E	E	ESE	ESE	ESE	E	E	NNE	NNE	NNE	NNE		
37/38	5	6	5	4	5	5	7	8	8	9	9	9	8	7	7	6	6	6	6	6	7	7	7	8	8	9	9	9	9	9	9	9	9	9	11	11	
	7	7	6	6	6	5	7	8	9	9	10	10	9	8	8	7	7	7	7	7	8	8	9	10	10	11	11	11	11	11	12	12	12	13	13		
	ENE	ENE	ENE	E	ESE	SSE	SE	SE	ESE	SE	SE	SE	SE	SE	ESE	ESE	SE	ESE	E	E	E	E	E	E	E	E	E	E	E	E	E	E	E	E	NNE	NNE	
25/26	5	6	6	5	5	5	7	7	8	9	9	9	8	8	7	6	6	6	7	7	7	7	8	8	8	9	10	9	10	9	9	9	9	10	11	12	
	7	7	6	6	5	5	7	8	8	9	10	10	9	8	8	7	7	7	7	7	7	8	8	8	9	10	11	11	11	11	11	12	12	12	13	13	
	ENE	ENE	E	ESE	ESE	SE	SE	ESE	ESE	SE	SE	SE	SE	SE	ESE	SE	SE	ESE	ESE	ESE	ESE	E	E	E	E	E	E	E	E	E	E	E	E	E	NE	NNE	
11/12	7	6	6	6	6	5	6	7	8	8	8	8	8	8	8	7	7	7	7	7	7	7	8	9	9	9	10	10	10	10	10	10	10	9	10	11	12
	7	7	6	6	6	5	6	7	8	9	9	9	9	8	8	7	7	7	7	7	7	8	9	9	10	10	11	11	11	11	12	12	12	13	13	13	
	E	E	E	ESE	ESE	SE	SE	ESE	ESE	SE	SE	SE	SE	SE	ESE	SE	SE	ESE	ESE	ESE	ESE	E	E	E	E	E	E	E	E	E	E	E	E	E	E	NNE	
1 & 2 Bravo	8	8	7	6	6	6	7	7	8	8	8	8	8	8	7	7	7	7	7	7	7	8	9	9	10	10	10	10	10	10	10	10	10	10	11	12	
	8	8	7	6	6	6	7	7	8	8	8	8	8	8	8	7	7	7	7	7	7	8	9	9	10	10	11	11	11	12	11	12	12	13	13	13	
	F	F	F	F	FSF	FSF	FSF	FSF	FSF	FSF	SF	SF	SF	SF	FSF	FSF	FSF	FSF	FSF	FSF	FSF	F	F	F	F	F	F	F	F	F	F	F	F	F	F	FSF	FSF

# Houston Pilots: Thur. 12/15/2022

## Forecast Discussion

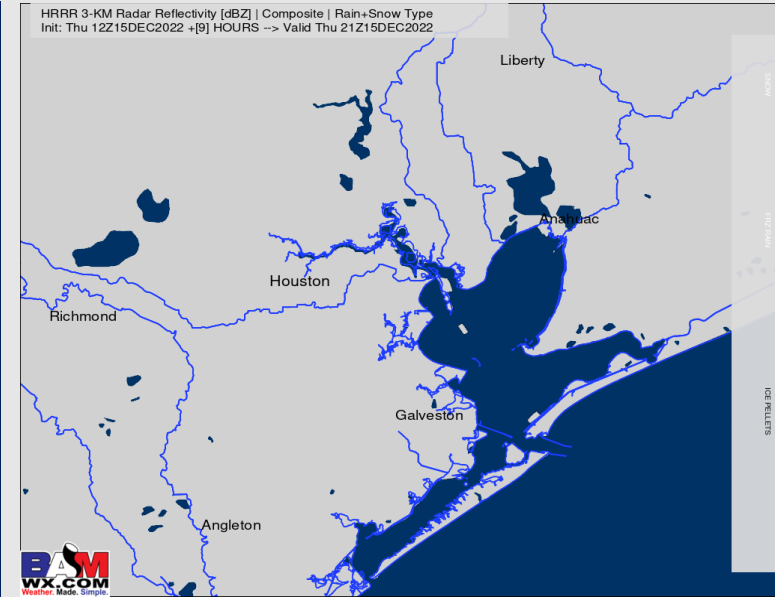
**Precip:** Anticipating dry conditions today.

**Wind:** Current NNE winds around 3 – 8 knots will gradually become variable 2 - 5PM winds will be variable in direction. After ~5 PM, winds will be out of the SE at 3-8 knots.

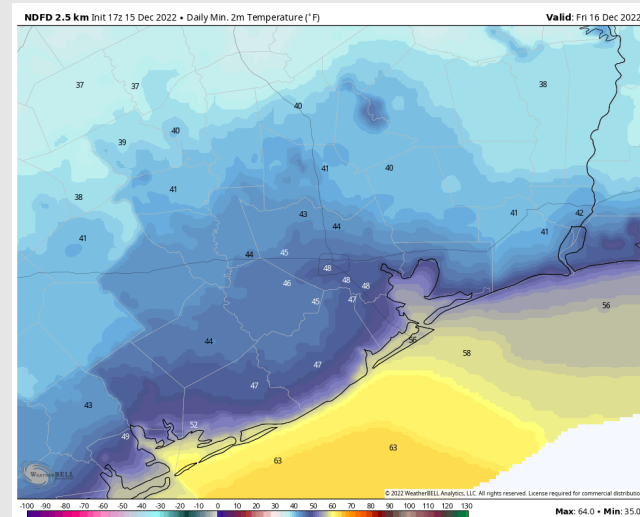
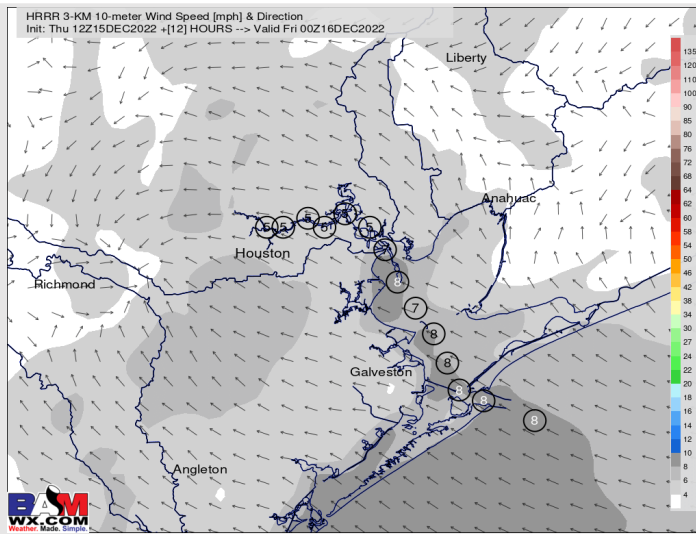
**Temps:** Low temps at the Boarding Station in the upper 50s F with temps at all other stations in the upper 40s F.

**Visibility:** Not anticipating any visibility concerns at this time.

## Precip Forecast: 12 PM CT



Wind Speed  
6 PM CT



Low Temps  
Today



# Houston Pilots: Fri. 12/16/2022

## Forecast Discussion

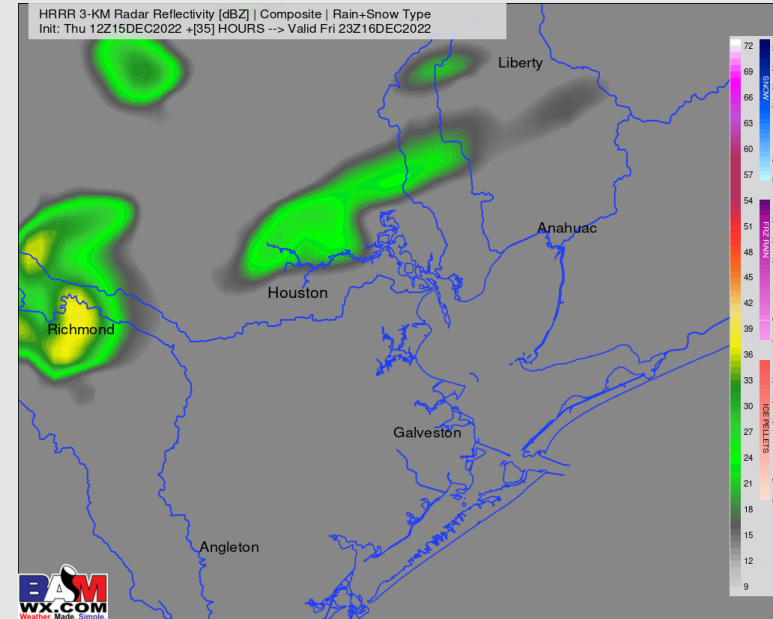
**Precip:** Anticipating dry conditions for most of the day Friday. After 4 PM, anticipating a 40% chance for rain showers that will continue into Saturday.

**Wind:** Calm and variable winds in the morning will favor a NE direction by 10 AM (out of the E at the boarding station, however. At this time, winds N of Morgan's Point will be 4 – 8 kts and S of Morgan's Point will be 9 – 13 kts. Winds will remain as such for the rest of the day before increasing to 10-15 knots by 11 PM.

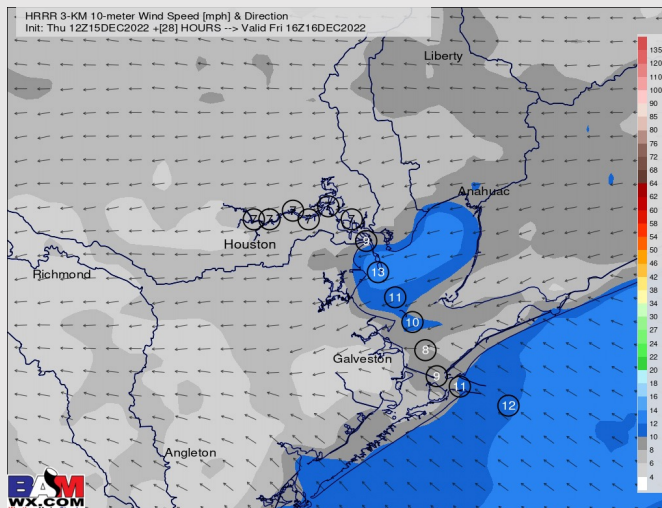
**Temps:** High temps Friday will be in the upper 50s F to lower 60s F across all stations.

**Visibility:** Not anticipating any visibility concerns at this time.

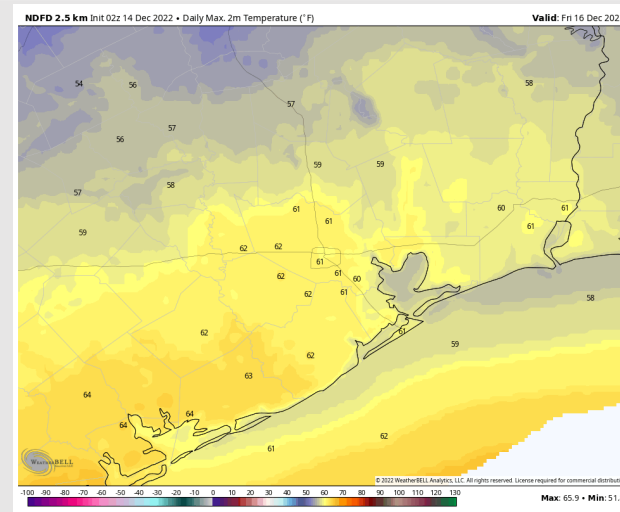
## Precip Forecast: 12 PM CT



Wind Speed  
10 AM CT



High Temps  
Friday



# Houston Pilots: sat. 12/17/2022

## Forecast Discussion

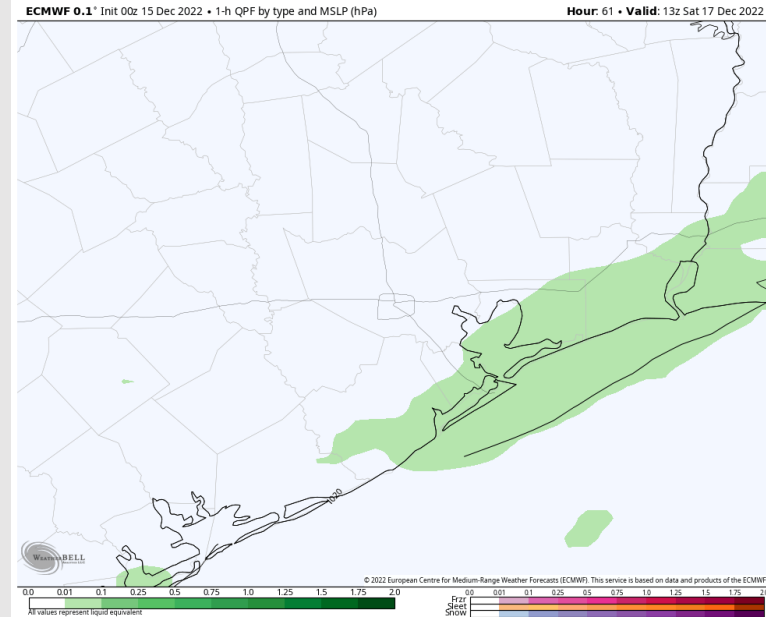
**Precip:** Data has trended a bit stronger with precip chances Saturday AM with a weak front that is working through the area. Eyeing 40% chances of lighter rain showers in between 1-8 AM. While this threat will not be lasting the entire time, any hour in that window will run the risk of seeing precip. The rest of the day will be dry.

**Wind:** Saturday will be a gusty day. Expecting winds from Midnight through 3 PM will be coming from the N at 20-25 knots at the boarding station with gusts 25-30+ knots. After 3 PM and through the evening hours, winds will be 15-20 knots and gusts 20-25 kts possible.

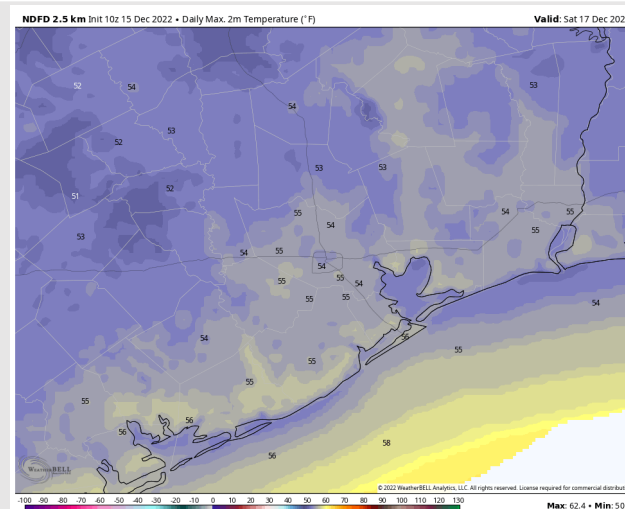
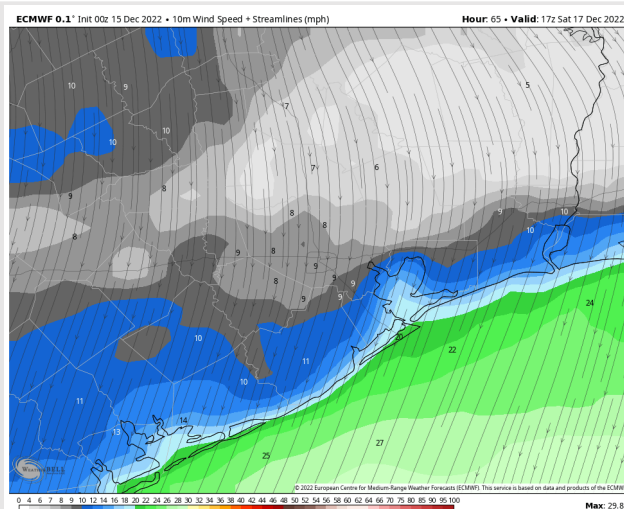
**Temps:** Highs will sit in the mid 50s

**Visibility:** Not anticipating any visibility concerns.

## Precip Forecast: 6 AM CT

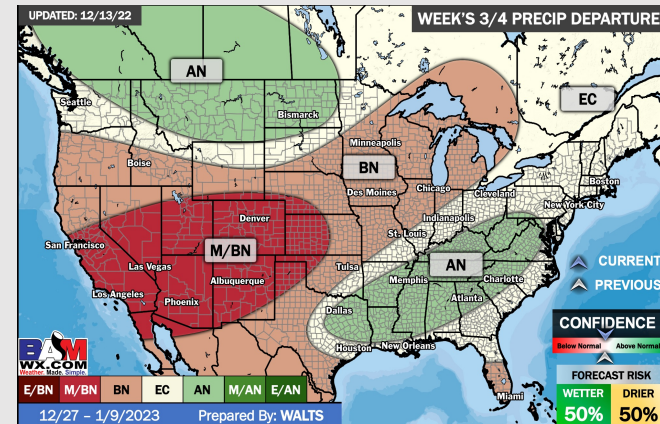
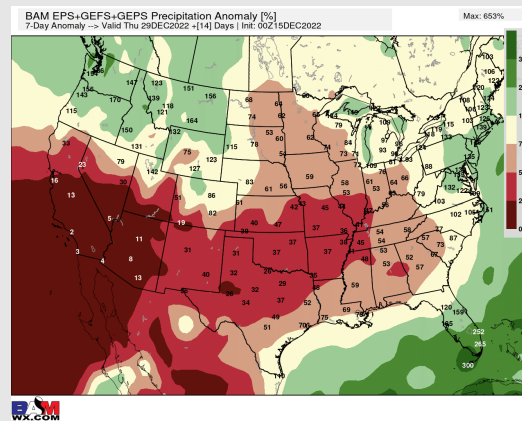
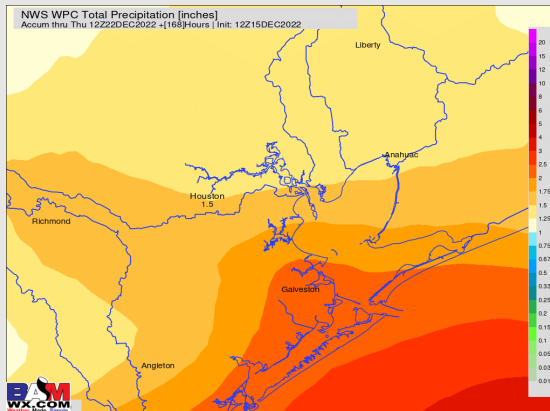
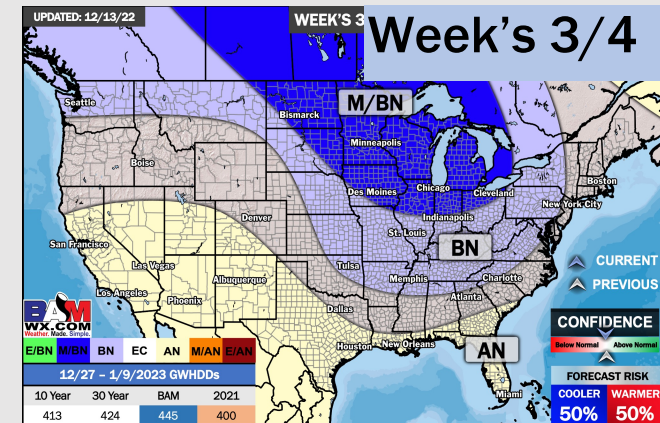
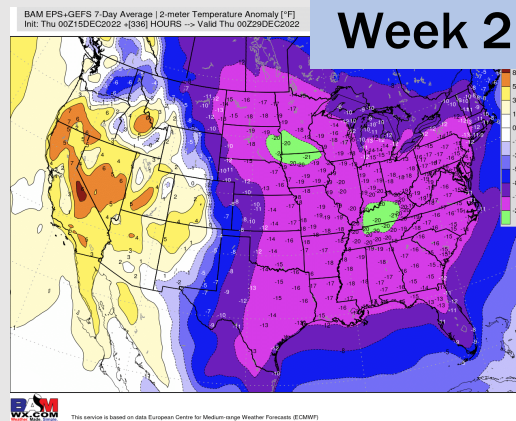
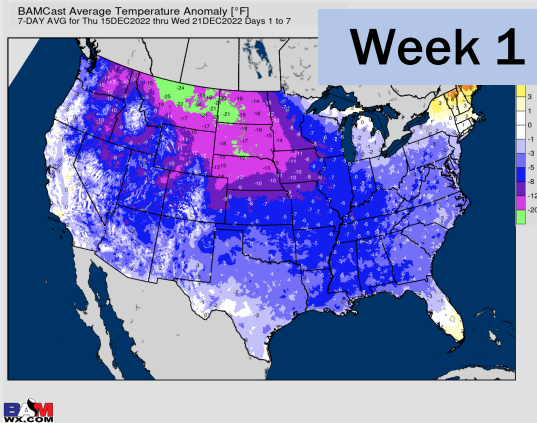


Wind Speed  
1 PM CT



High Temps  
Saturday

# Houston Pilots: 12/15/22



- Scattered showers will be possible getting into the weekend. Better rain chances arrive next Mon/Tue. Temps will be falling below average.
- Week 2 is expected to be much below normal for temperatures and near normal for rain chances for late December
- The weeks <sup>3</sup>/<sub>4</sub> timeframe looks to feature slightly above normal temperatures and equal chances for precipitation.