

# Houston Pilots Forecast Package

Houston Pilots

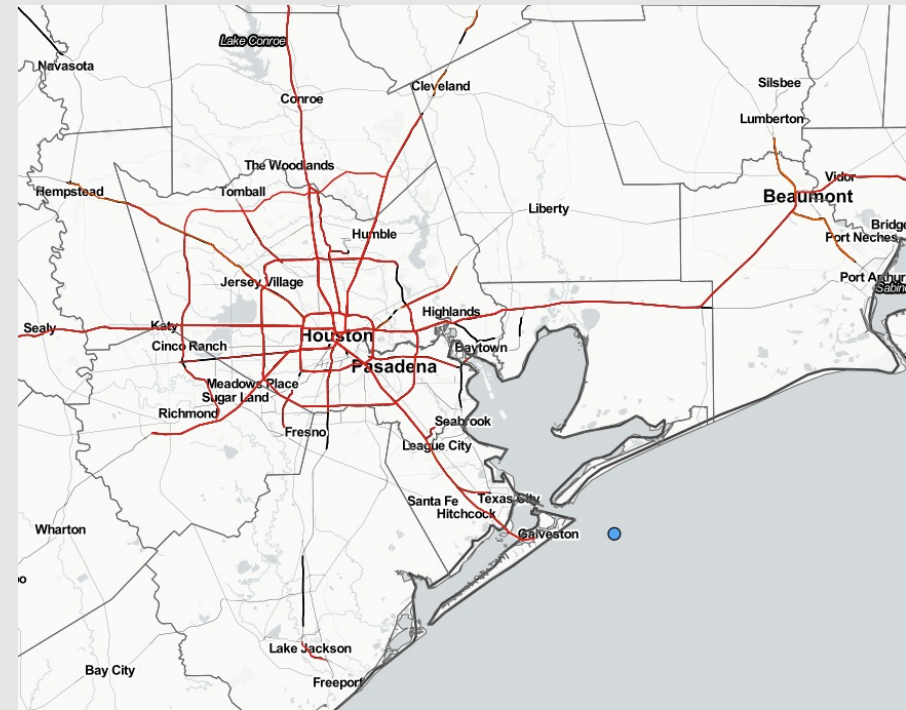
Updated: 1:40 PM CT

Saturday, October 29, 2022

Forecaster: Josh Collins

## Weather Headlines

- Favoring mostly dry conditions over the weekend with a few isolated chances this evening.
- No direct tropical activity is favored in SE TX over the next 7-10 days.
- Some gusts up to 20 knots possible today and tomorrow.
- Not anticipating any visibility concerns at this time.



**Radar/ NWS Alerts: 1:40 PM CT**

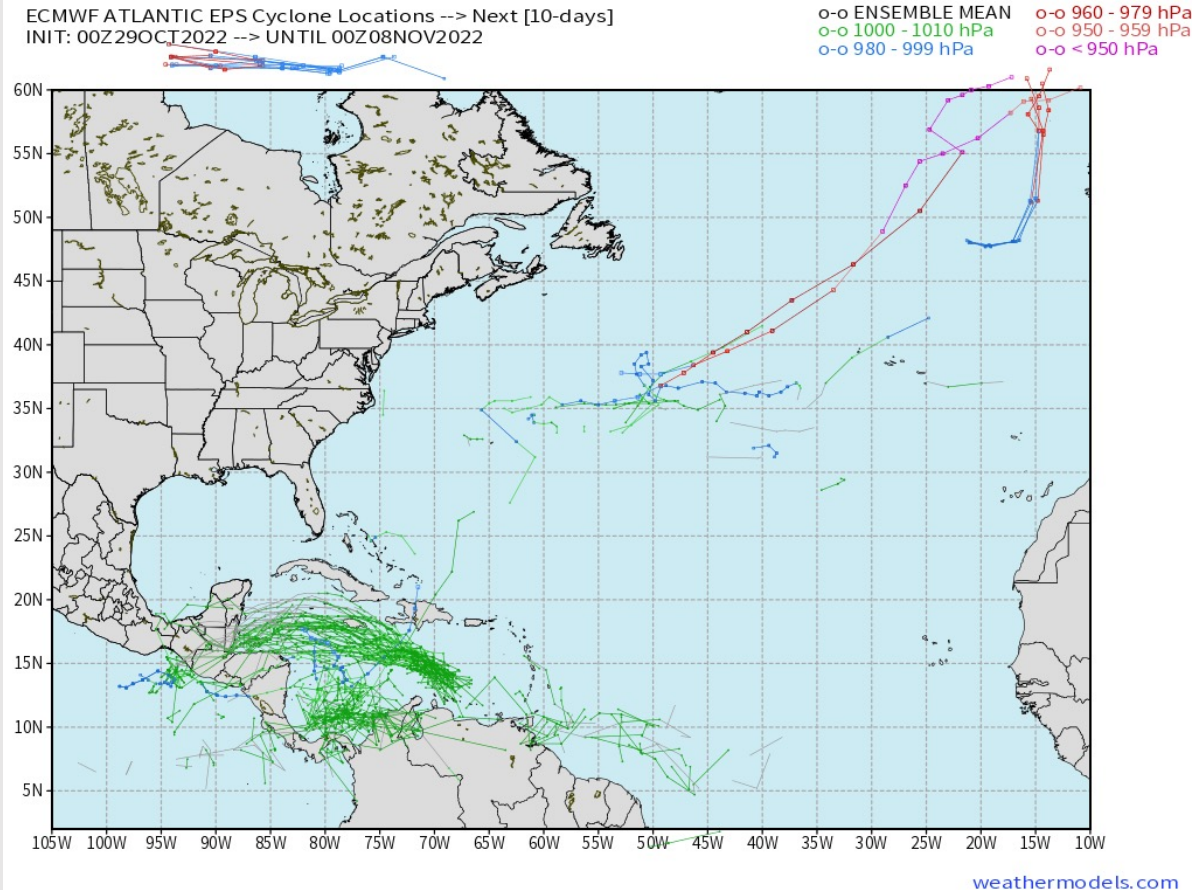


As always, please do not hesitate to reach out to us with any forecast questions via the chat option on the Weather Porthole or our on-call number, **(317)-560-8122** press 1 for forecast questions.

# Houston Pilots Extended Range Tropical Report

## European Data Tracks Next 10 Days

ECMWF ATLANTIC EPS Cyclone Locations --> Next [10-days]  
INIT: 00Z29OCT2022 --> UNTIL 00Z08NOV2022



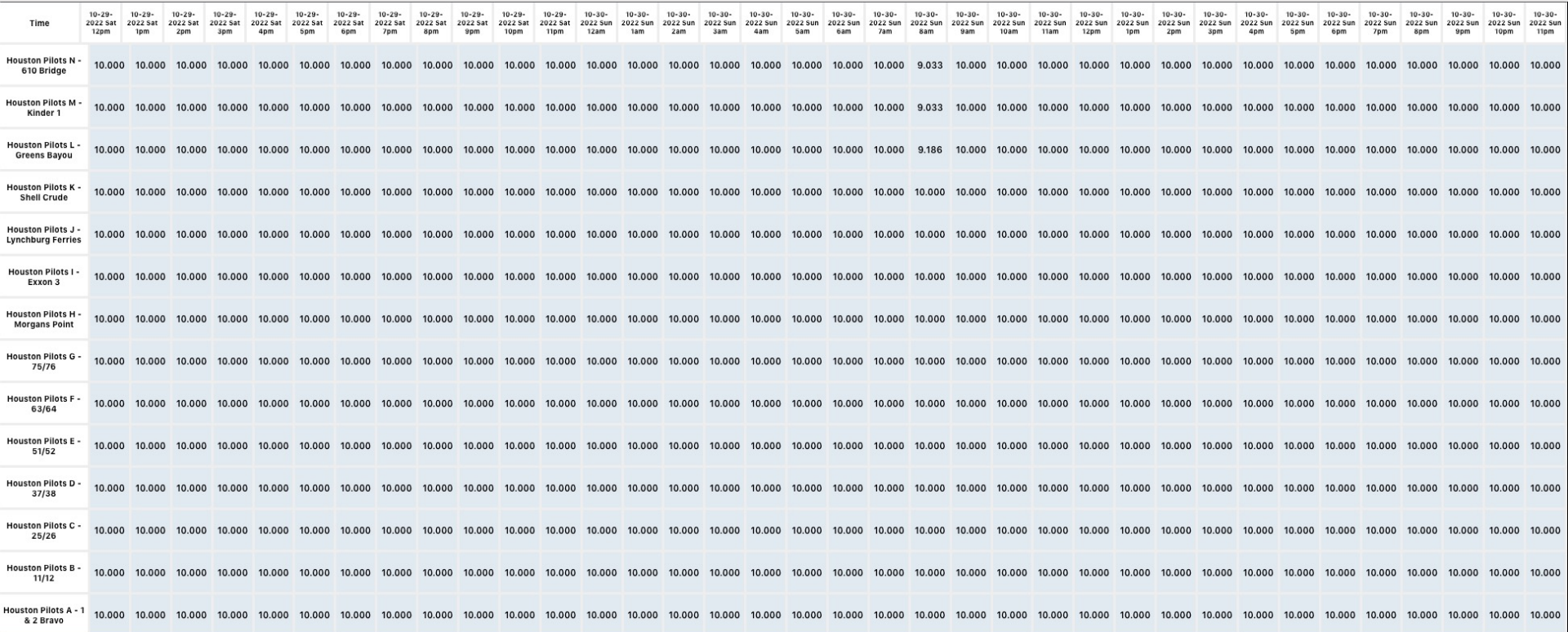
**There are no tropical threats  
anticipated for SE TX over the next 7-  
10 days.**

## Confidence

Above  
Normal

Below  
Normal

The image contains two logos. On the left is the logo for BAM WX.COM, featuring the letters 'BAM' in a stylized font with a white 'A' and a black shadow, followed by 'WX.COM' in black and 'Weather. Made. Simple.' in blue and red below it. On the right is the logo for Houston Pilots, featuring a large red 'H' with the text 'Houston Pilots' in white to its right.





# Houston Pilots Wind Report



Confidence

Above Normal

Below Normal

Example

Sustained wind 13 Knots

Gusts 18 Knots

Wind from the N

WS: 13  
G:18  
N

Time Knots	10-29-2022 Sat 12pm	10-29-2022 Sat 1pm	10-29-2022 Sat 2pm	10-29-2022 Sat 3pm	10-29-2022 Sat 4pm	10-29-2022 Sat 5pm	10-29-2022 Sat 6pm	10-29-2022 Sat 7pm	10-29-2022 Sat 8pm	10-29-2022 Sat 9pm	10-29-2022 Sat 10pm	10-29-2022 Sat 11pm	10-30-2022 Sun 12am	10-30-2022 Sun 1am	10-30-2022 Sun 2am	10-30-2022 Sun 3am	10-30-2022 Sun 4am	10-30-2022 Sun 5am	10-30-2022 Sun 6am	10-30-2022 Sun 7am	10-30-2022 Sun 8am	10-30-2022 Sun 9am	10-30-2022 Sun 10am	10-30-2022 Sun 11am	10-30-2022 Sun 12pm	10-30-2022 Sun 1pm	10-30-2022 Sun 2pm	10-30-2022 Sun 3pm	10-30-2022 Sun 4pm	10-30-2022 Sun 5pm	10-30-2022 Sun 6pm	10-30-2022 Sun 7pm	10-30-2022 Sun 8pm	10-30-2022 Sun 9pm	10-30-2022 Sun 10pm	10-30-2022 Sun 11pm	
Houston Pilots N - 610 Bridge	WS: 6 G:12 WNW	WS: 8 G:15 WNW	WS: 8 G:14 WNW	WS: 7 G:14 WNW	WS: 7 G:13 WNW	WS: 6 G:13 WNW	WS: 4 G:12 WNW	WS: 3 G:12 WNW	WS: 3 G:9 WNW	WS: 3 G:8 W	WS: 3 G:8 W	WS: 3 G:8 W	WS: 3 G:9 W	WS: 3 G:9 W	WS: 3 G:6 W	WS: 3 G:6 W	WS: 3 G:6 W	WS: 3 G:7 W	WS: 3 G:6 W	WS: 3 G:6 W	WS: 4 G:7 W	WS: 6 G:8 WNW	WS: 6 G:9 WNW	WS: 6 G:10 WNW	WS: 6 G:10 WNW	WS: 6 G:11 WNW	WS: 6 G:11 WNW	WS: 6 G:12 WNW	WS: 6 G:11 WNW	WS: 6 G:10 WNW	WS: 6 G:10 WNW	WS: 5 G:9 WNW	WS: 3 G:5 WNW	WS: 2 G:4 WNW	WS: 2 G:3 WNW	WS: 1 G:2 WNW	WS: 1 G:2 WNW
Houston Pilots M - Kinder 1	WS: 6 G:11 W	WS: 7 G:15 WNW	WS: 8 G:14 WNW	WS: 7 G:14 WNW	WS: 7 G:13 WNW	WS: 6 G:13 WNW	WS: 4 G:12 WNW	WS: 3 G:11 WNW	WS: 3 G:9 WNW	WS: 4 G:8 W	WS: 3 G:8 W	WS: 3 G:8 W	WS: 3 G:9 W	WS: 3 G:9 W	WS: 3 G:6 W	WS: 3 G:6 W	WS: 3 G:6 W	WS: 3 G:7 W	WS: 3 G:6 W	WS: 3 G:6 W	WS: 4 G:7 W	WS: 6 G:8 WNW	WS: 6 G:9 WNW	WS: 6 G:10 WNW	WS: 6 G:11 WNW	WS: 6 G:11 WNW	WS: 7 G:11 WNW	WS: 7 G:11 WNW	WS: 7 G:11 WNW	WS: 6 G:10 WNW	WS: 6 G:10 WNW	WS: 6 G:8 WNW	WS: 3 G:5 WNW	WS: 2 G:4 WNW	WS: 2 G:3 WNW	WS: 1 G:2 WNW	WS: 1 G:1 WNW
Houston Pilots L - Greens Bayou	WS: 6 G:11 W	WS: 8 G:15 WNW	WS: 8 G:14 WNW	WS: 7 G:14 WNW	WS: 7 G:13 WNW	WS: 6 G:13 WNW	WS: 5 G:12 WNW	WS: 3 G:11 W	WS: 3 G:10 W	WS: 4 G:9 W	WS: 3 G:8 W	WS: 3 G:8 W	WS: 4 G:8 W	WS: 3 G:8 WSW	WS: 3 G:9 WSW	WS: 3 G:5 W	WS: 3 G:6 W	WS: 3 G:6 W	WS: 3 G:6 W	WS: 3 G:6 W	WS: 4 G:7 W	WS: 5 G:8 WNW	WS: 6 G:9 WNW	WS: 6 G:10 WNW	WS: 6 G:10 WNW	WS: 7 G:11 WNW	WS: 7 G:11 WNW	WS: 7 G:11 WNW	WS: 6 G:10 WNW	WS: 6 G:10 WNW	WS: 6 G:8 WNW	WS: 3 G:5 WNW	WS: 2 G:3 WNW	WS: 2 G:2 WNW	WS: 1 G:1 WNW	WS: 1 G:1 WNW	
Houston Pilots K - Shell Crude	WS: 6 G:11 W	WS: 8 G:15 WNW	WS: 8 G:14 WNW	WS: 7 G:14 WNW	WS: 7 G:13 WNW	WS: 6 G:13 WNW	WS: 5 G:12 WNW	WS: 3 G:11 W	WS: 3 G:10 W	WS: 4 G:9 W	WS: 3 G:8 W	WS: 3 G:8 W	WS: 4 G:8 W	WS: 3 G:8 WSW	WS: 3 G:9 W	WS: 3 G:5 W	WS: 3 G:6 W	WS: 3 G:6 W	WS: 3 G:6 W	WS: 3 G:6 W	WS: 4 G:7 W	WS: 5 G:8 WNW	WS: 6 G:9 WNW	WS: 6 G:10 WNW	WS: 6 G:10 WNW	WS: 7 G:11 WNW	WS: 7 G:11 WNW	WS: 7 G:11 WNW	WS: 7 G:10 WNW	WS: 6 G:10 WNW	WS: 6 G:8 WNW	WS: 3 G:4 WNW	WS: 2 G:3 WNW	WS: 2 G:2 WNW	WS: 1 G:1 WNW	WS: 1 G:1 WNW	
Houston Pilots J - Lynchburg Ferries	WS: 6 G:11 W	WS: 8 G:14 W	WS: 9 G:14 WNW	WS: 8 G:14 WNW	WS: 7 G:13 WNW	WS: 6 G:13 WNW	WS: 5 G:12 WNW	WS: 3 G:11 W	WS: 3 G:11 W	WS: 3 G:10 W	WS: 3 G:9 W	WS: 4 G:9 W	WS: 3 G:8 WSW	WS: 3 G:9 W	WS: 3 G:6 W	WS: 3 G:6 W	WS: 3 G:6 W	WS: 4 G:6 W	WS: 4 G:6 W	WS: 4 G:6 W	WS: 5 G:7 W	WS: 6 G:8 WNW	WS: 6 G:9 WNW	WS: 6 G:10 WNW	WS: 6 G:10 WNW	WS: 7 G:11 WNW	WS: 7 G:11 WNW	WS: 7 G:11 WNW	WS: 6 G:10 WNW	WS: 6 G:10 WNW	WS: 5 G:8 WNW	WS: 3 G:5 WNW	WS: 2 G:4 WNW	WS: 2 G:3 WNW	WS: 1 G:2 WNW	WS: 1 G:2 WNW	
Houston Pilots I - Exxon 3	WS: 6 G:11 W	WS: 7 G:13 W	WS: 8 G:14 WNW	WS: 8 G:14 WNW	WS: 7 G:13 WNW	WS: 6 G:14 WNW	WS: 5 G:13 WNW	WS: 4 G:11 W	WS: 3 G:11 W	WS: 3 G:11 W	WS: 3 G:11 W	WS: 4 G:10 W	WS: 4 G:10 W	WS: 4 G:9 W	WS: 4 G:10 W	WS: 4 G:7 W	WS: 4 G:7 W	WS: 4 G:6 W	WS: 4 G:6 W	WS: 4 G:7 W	WS: 4 G:7 W	WS: 5 G:8 WNW	WS: 6 G:8 WNW	WS: 6 G:9 WNW	WS: 6 G:10 WNW	WS: 6 G:10 WNW	WS: 7 G:10 WNW	WS: 7 G:10 WNW	WS: 7 G:10 WNW	WS: 6 G:9 WNW	WS: 6 G:8 WNW	WS: 5 G:8 WNW	WS: 3 G:5 WNW	WS: 2 G:4 WNW	WS: 2 G:3 WNW	WS: 2 G:2 WNW	WS: 2 G:2 WNW
Houston Pilots H - Morgans Point	WS: 6 G:12 W	WS: 8 G:13 W	WS: 8 G:15 W	WS: 9 G:16 WNW	WS: 8 G:14 WNW	WS: 8 G:14 WNW	WS: 6 G:13 WNW	WS: 5 G:12 WNW	WS: 5 G:12 W	WS: 5 G:13 W	WS: 5 G:13 W	WS: 6 G:12 W	WS: 6 G:12 W	WS: 6 G:12 W	WS: 5 G:8 WNW	WS: 5 G:8 W	WS: 5 G:8 W	WS: 5 G:8 W	WS: 5 G:8 W	WS: 5 G:8 W	WS: 5 G:8 W	WS: 6 G:9 WNW	WS: 6 G:9 WNW	WS: 6 G:10 WNW	WS: 6 G:10 WNW	WS: 7 G:10 WNW	WS: 7 G:10 WNW	WS: 7 G:10 WNW	WS: 7 G:10 WNW	WS: 6 G:9 WNW	WS: 6 G:8 WNW	WS: 5 G:8 WNW	WS: 3 G:5 WNW	WS: 3 G:4 WNW	WS: 2 G:4 WNW	WS: 2 G:3 WNW	WS: 2 G:3 WNW
Houston Pilots G - 75/76	WS: 9 G:12 W	WS: 11 G:14 W	WS: 10 G:16 W	WS: 11 G:16 WNW	WS: 10 G:14 WNW	WS: 11 G:14 WNW	WS: 9 G:14 WNW	WS: 9 G:13 WNW	WS: 8 G:14 WNW	WS: 9 G:14 WNW	WS: 9 G:13 W	WS: 9 G:13 W	WS: 9 G:14 WNW	WS: 9 G:13 WNW	WS: 7 G:10 WNW	WS: 7 G:10 WNW	WS: 7 G:9 WNW	WS: 7 G:9 W	WS: 7 G:9 W	WS: 6 G:9 W	WS: 6 G:9 WNW	WS: 6 G:9 WNW	WS: 6 G:9 WNW	WS: 6 G:10 WNW	WS: 6 G:10 WNW	WS: 7 G:10 WNW	WS: 7 G:10 WNW	WS: 7 G:10 WNW	WS: 6 G:10 WNW	WS: 6 G:9 WNW	WS: 6 G:8 WNW	WS: 5 G:8 WNW	WS: 4 G:6 WNW	WS: 4 G:6 WNW	WS: 4 G:5 WNW	WS: 4 G:5 WNW	
Houston Pilots F - 63/64	WS: 11 G:13 WNW	WS: 12 G:14 W	WS: 11 G:16 WNW	WS: 12 G:16 WNW	WS: 11 G:15 WNW	WS: 11 G:15 WNW	WS: 11 G:14 WNW	WS: 10 G:14 WNW	WS: 10 G:14 WNW	WS: 11 G:14 WNW	WS: 10 G:12 WNW	WS: 10 G:14 WNW	WS: 11 G:14 WNW	WS: 10 G:13 WNW	WS: 10 G:13 WNW	WS: 8 G:11 WNW	WS: 8 G:11 WNW	WS: 7 G:10 WNW	WS: 7 G:10 WNW	WS: 7 G:10 WNW	WS: 7 G:9 WNW	WS: 7 G:9 WNW	WS: 7 G:9 WNW	WS: 7 G:10 WNW	WS: 7 G:10 WNW	WS: 7 G:10 WNW	WS: 7 G:10 WNW	WS: 7 G:10 WNW	WS: 6 G:10 WNW	WS: 6 G:9 WNW	WS: 6 G:8 WNW	WS: 5 G:7 WNW	WS: 4 G:6 WNW	WS: 4 G:6 WNW	WS: 4 G:6 WNW	WS: 4 G:6 WNW	
Houston Pilots E - 51/52	WS: 12 G:13 WNW	WS: 14 G:14 WNW	WS: 13 G:16 WNW	WS: 12 G:16 WNW	WS: 12 G:15 WNW	WS: 13 G:15 WNW	WS: 12 G:15 WNW	WS: 12 G:15 WNW	WS: 10 G:14 WNW	WS: 11 G:14 WNW	WS: 10 G:12 WNW	WS: 10 G:12 WNW	WS: 10 G:14 WNW	WS: 10 G:13 WNW	WS: 10 G:13 WNW	WS: 8 G:11 WNW	WS: 8 G:11 WNW	WS: 8 G:10 WNW	WS: 8 G:10 WNW	WS: 8 G:10 WNW	WS: 8 G:9 WNW	WS: 8 G:9 WNW	WS: 7 G:10 WNW	WS: 7 G:10 WNW	WS: 7 G:10 WNW	WS: 7 G:11 WNW	WS: 7 G:11 WNW	WS: 7 G:10 WNW	WS: 7 G:10 WNW	WS: 6 G:9 WNW	WS: 6 G:8 WNW	WS: 5 G:7 WNW	WS: 5 G:7 WNW	WS: 5 G:6 WNW	WS: 4 G:6 WNW	WS: 4 G:6 WNW	
Houston Pilots D - 37/38	WS: 12 G:14 WNW	WS: 12 G:13 WNW	WS: 13 G:16 WNW	WS: 12 G:16 WNW	WS: 13 G:15 WNW	WS: 11 G:15 WNW	WS: 11 G:15 WNW	WS: 12 G:15 WNW	WS: 10 G:14 WNW	WS: 9 G:13 WNW	WS: 9 G:12 WNW	WS: 10 G:13 WNW	WS: 10 G:14 WNW	WS: 10 G:14 WNW	WS: 9 G:11 WNW	WS: 9 G:11 WNW	WS: 8 G:10 WNW	WS: 8 G:10 WNW	WS: 8 G:10 WNW	WS: 8 G:10 WNW	WS: 8 G:10 WNW	WS: 7 G:10 WNW	WS: 7 G:10 WNW	WS: 7 G:11 WNW	WS: 7 G:11 WNW	WS: 7 G:11 WNW	WS: 7 G:10 WNW	WS: 7 G:10 WNW	WS: 6 G:9 WNW	WS: 6 G:8 WNW	WS: 5 G:7 WNW	WS: 5 G:7 WNW	WS: 5 G:6 WNW	WS: 4 G:6 WNW	WS: 4 G:6 WNW	WS: 4 G:6 WNW	
Houston Pilots C - 25/26	WS: 12 G:14 WNW	WS: 11 G:13 WNW	WS: 13 G:15 WNW	WS: 13 G:16 WNW	WS: 13 G:15 WNW	WS: 10 G:15 WNW	WS: 11 G:15 WNW	WS: 11 G:15 WNW	WS: 9 G:14 WNW	WS: 9 G:14 WNW	WS: 9 G:13 WNW	WS: 9 G:12 WNW	WS: 10 G:13 WNW	WS: 9 G:14 WNW	WS: 9 G:14 WNW	WS: 9 G:11 WNW	WS: 9 G:10 WNW	WS: 8 G:10 WNW	WS: 8 G:10 WNW	WS: 8 G:10 WNW	WS: 8 G:10 WNW	WS: 8 G:10 WNW	WS: 7 G:10 WNW	WS: 7 G:10 WNW	WS: 7 G:11 WNW	WS: 7 G:11 WNW	WS: 7 G:10 WNW	WS: 7 G:10 WNW	WS: 6 G:10 WNW	WS: 5 G:9 WNW	WS: 5 G:8 WNW	WS: 5 G:8 WNW	WS: 4 G:7 WNW	WS: 4 G:7 WNW	WS: 4 G:6 WNW	WS: 4 G:6 WNW	
Houston Pilots B - 11/12	WS: 12 G:14 WNW	WS: 10 G:13 WNW	WS: 12 G:15 WNW	WS: 13 G:16 WNW	WS: 11 G:15 WNW	WS: 9 G:14 WNW	WS: 11 G:15 WNW	WS: 10 G:15 WNW	WS: 9 G:14 WNW	WS: 9 G:13 WNW	WS: 9 G:13 WNW	WS: 9 G:12 WNW	WS: 9 G:12 WNW	WS: 9 G:13 WNW	WS: 9 G:13 WNW	WS: 9 G:12 WNW	WS: 9 G:11 WNW	WS: 9 G:11 WNW	WS: 8 G:10 WNW	WS: 8 G:10 WNW	WS: 8 G:10 WNW	WS: 8 G:10 WNW	WS: 8 G:11 WNW	WS: 8 G:11 WNW	WS: 7 G:10 WNW	WS: 7 G:10 WNW	WS: 7 G:10 WNW	WS: 6 G:10 WNW	WS: 6 G:10 WNW	WS: 5 G:9 WNW	WS: 5 G:8 WNW	WS: 5 G:8 WNW	WS: 4 G:7 WNW	WS: 4 G:7 WNW	WS: 4 G:6 WNW	WS: 4 G:6 WNW	
Houston Pilots A - 1 & 2 Bravo	WS: 14 G:15 WNW	WS: 12 G:13 WNW	WS: 14 G:14 WNW	WS: 14 G:15 WNW	WS: 14 G:16 WNW	WS: 13 G:15 WNW	WS: 13 G:16 WNW	WS: 14 G:16 WNW	WS: 15 G:15 WNW	WS: 14 G:14 WNW	WS: 12 G:14 WNW	WS: 12 G:12 WNW	WS: 11 G:11 WNW	WS: 11 G:12 WNW	WS: 11 G:13 WNW	WS: 11 G:13 WNW	WS: 10 G:12 WNW	WS: 10 G:12 WNW	WS: 10 G:12 WNW	WS: 10 G:12 WNW	WS: 10 G:12 WNW	WS: 9 G:11 WNW	WS: 9 G:11 WNW	WS: 9 G:11 WNW	WS: 9 G:11 WNW	WS: 8 G:11 WNW	WS: 8 G:11 WNW	WS: 8 G:10 WNW	WS: 7 G:9 WNW	WS: 6 G:8 WNW	WS: 6 G:8 WNW	WS: 6 G:8 WNW	WS: 6 G:8 WNW	WS: 6 G:8 WNW	WS: 6 G:8 WNW	WS: 6 G:8 WNW	WS: 6 G:8 WNW

See slides below for official thoughts on winds.

# Houston Pilots: sat. 10/29/2022

## Forecast Discussion

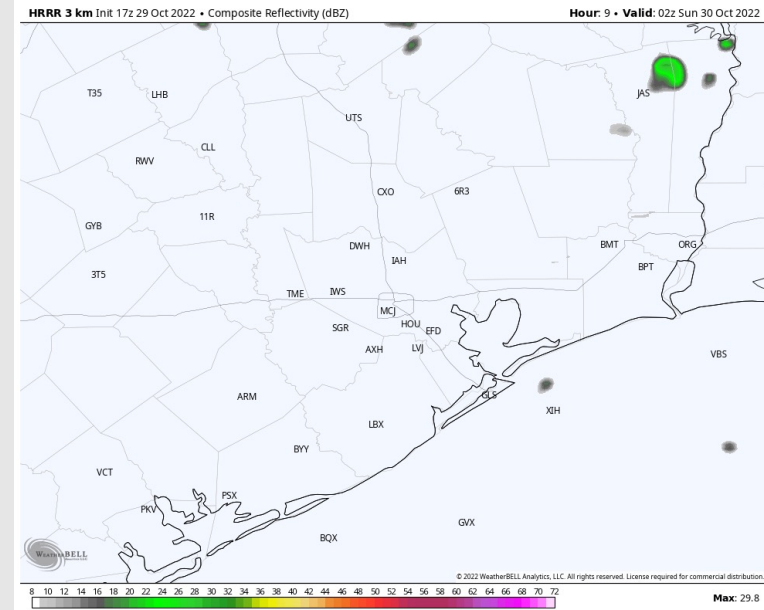
**Precip:** Favoring a 10-20% chance for a couple light, isolated showers starting after 2PM. Expecting more dry time than not.

**Wind:** Sustained WNW winds throughout the rest of the day today. Winds N of Morgan's Point will continue to be 8-13 kts for the rest of the day. S of Morgan's Point will continue to be 15-20 kts. Wind gusts of up to 20 kts will be possible across all stations this afternoon.

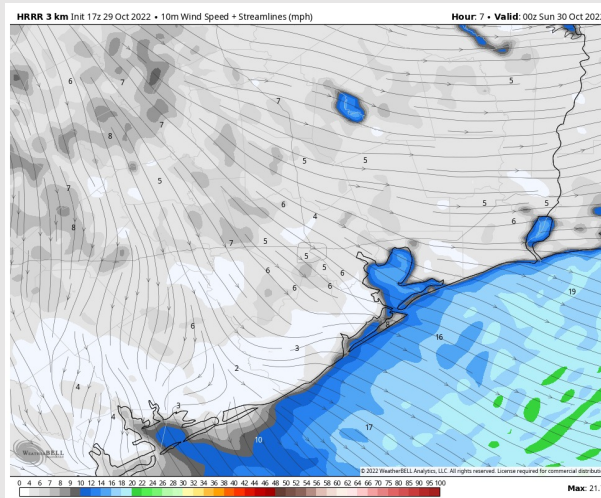
**Temps:** Low temps Sunday morning in the mid 60s F near the boarding station and low 60s F at all other stations.

**Visibility:** Not anticipating visibility concerns at this time.

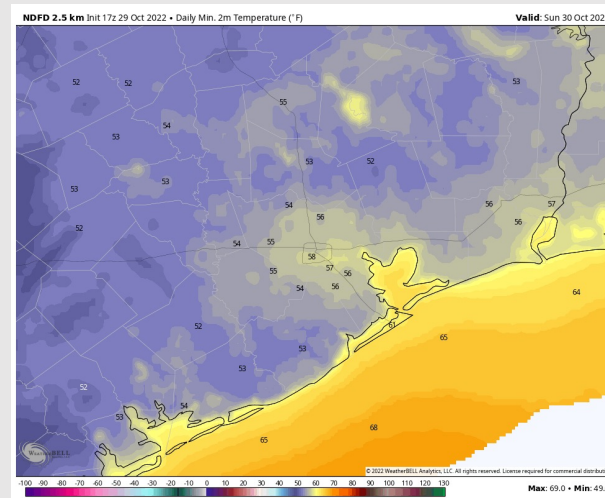
## Precip Forecast: 9 PM CT



Wind Speed  
(kts)  
7 PM CT



Low Temps  
Sunday AM





# Houston Pilots: Sun. 10/30/2022

## Forecast Discussion

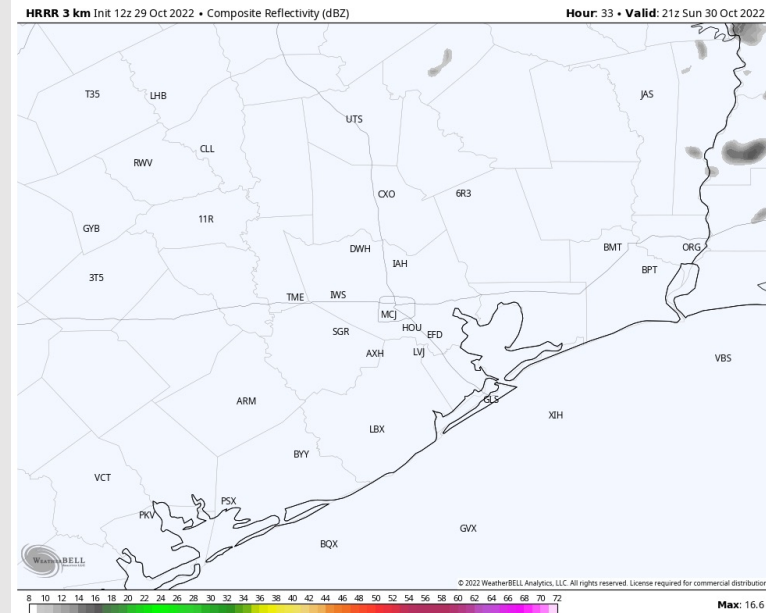
**Precip:** Anticipating dry conditions Sunday.

**Wind:** Sustained winds out of the NW Sunday AM at 3-8 kts north of Morgan's Point and 8-13 kts south of Morgan's Point. After noon, all stations will be at 8-13 kts. Around 6 PM winds will veer more out of the NNW, continuing to calm at 5-10 kts. Gusts of 14-18 kts possible in the early afternoon.

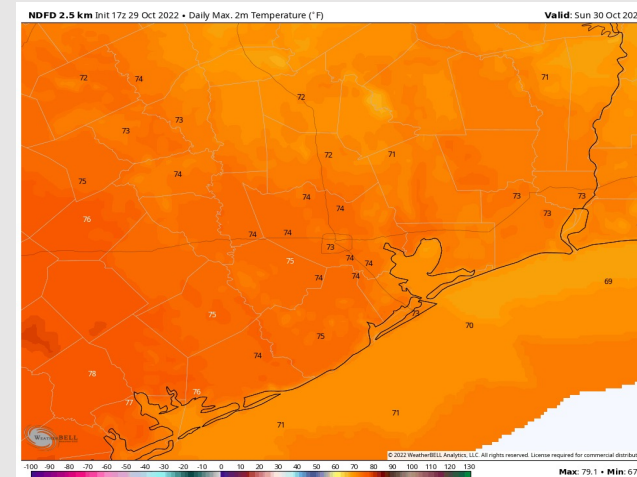
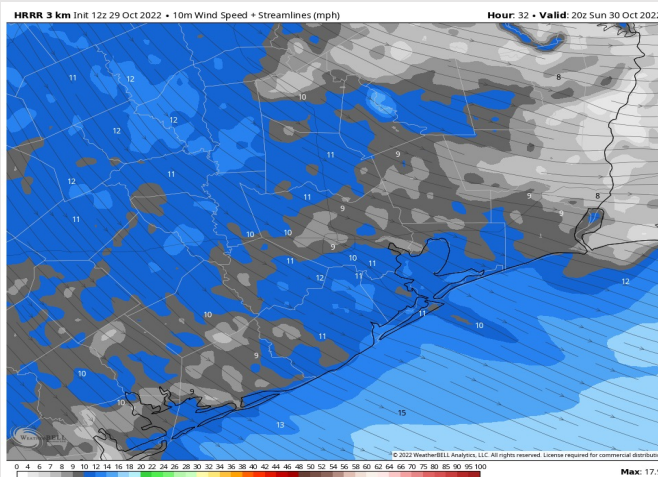
**Temps:** High temps Sunday in the low 70s F at the boarding station and in the mid 70s F at all other stations.

**Visibility:** Not favoring any concerns for reduced visibility.

## Precip Forecast: 4 PM CT



Wind Speed  
(kts)  
3 PM CT



High Temps  
Sunday

# Houston Pilots: Mon. 10/31/2022

## Forecast Discussion

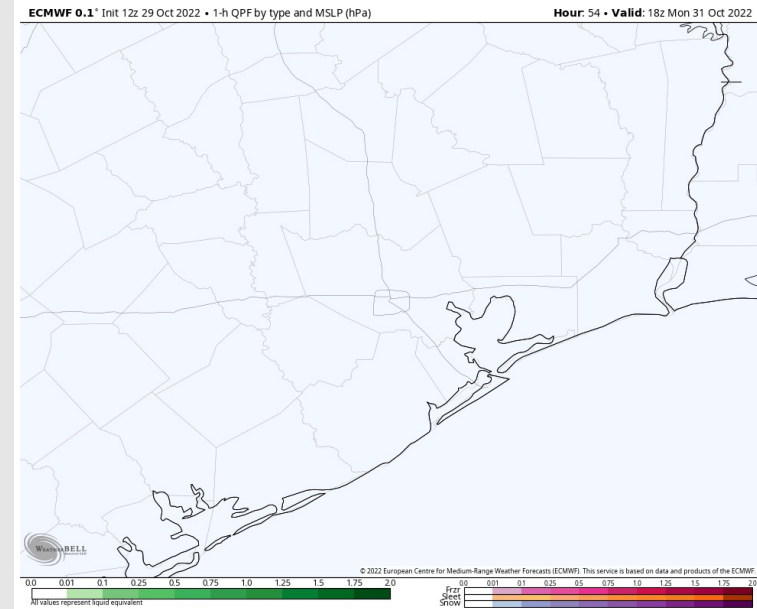
**Precip:** Anticipating dry conditions throughout the day Monday.

**Wind:** Variable winds Monday starting out of the NNW and then gradually shift to be out of the E. Expecting wind speeds of 3-8 kts throughout the entire day.

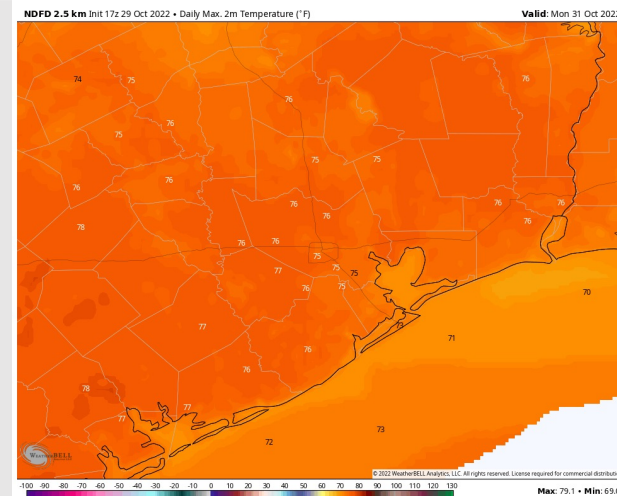
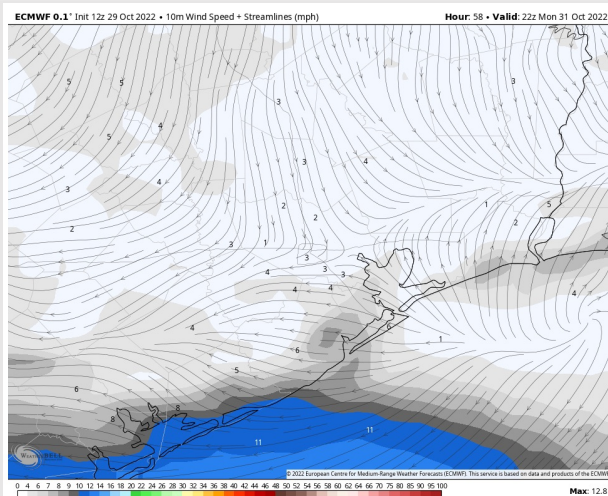
**Temps:** High temps Monday near 70 F at the boarding station and in the mid 70s F at all other stations.

**Visibility:** Not anticipating any visibility concerns at this time.

## Precip Forecast: 1 PM CT



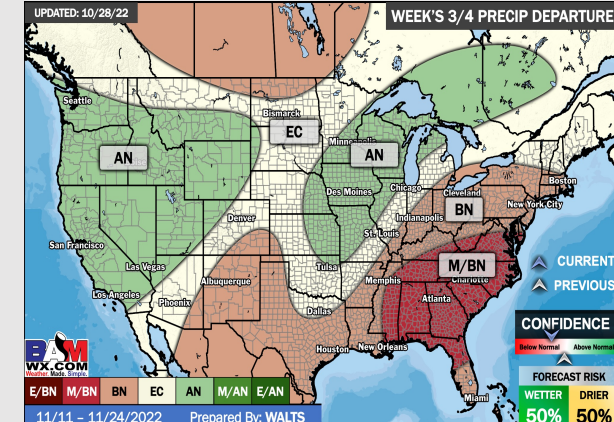
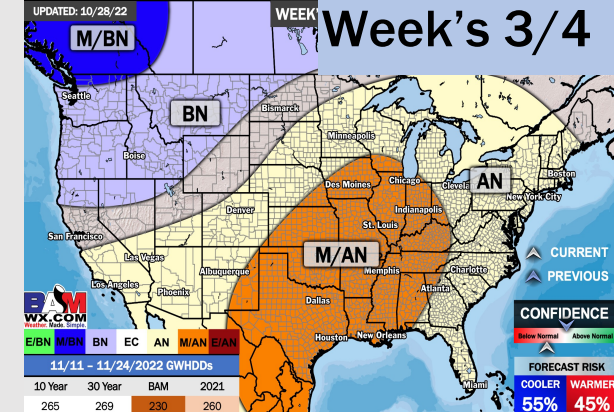
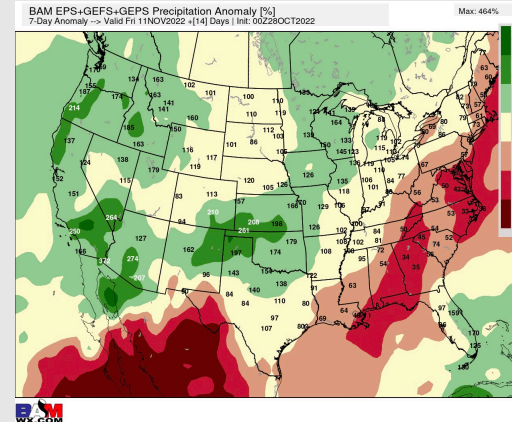
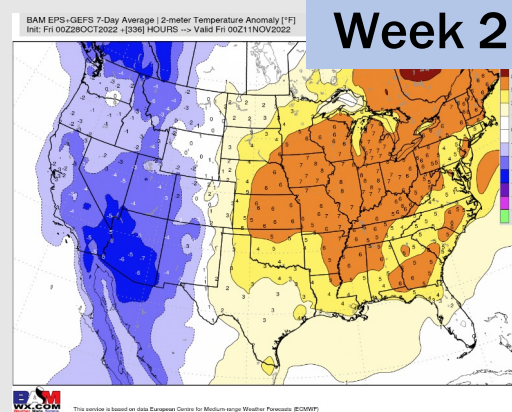
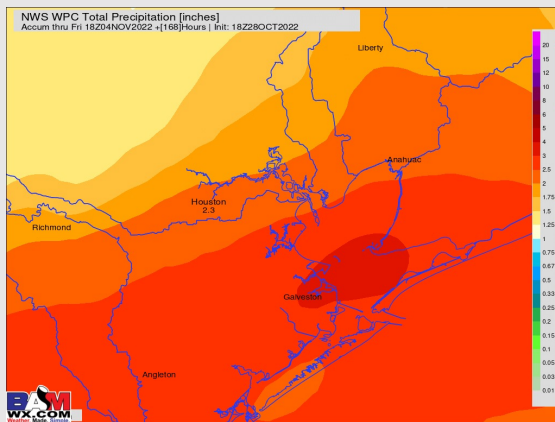
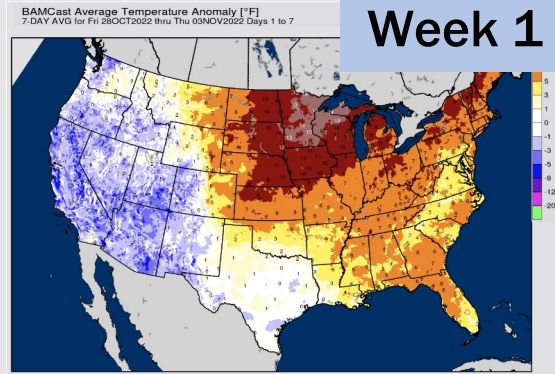
Wind Speed  
(kts)  
5 PM CT



High Temps  
Monday



# Houston Pilots: 10/29/22



- Temperatures expected to be near or slightly below normal next week. More widespread chances of rain going into Tuesday and Wednesday.
- Week 2 to feature slightly above normal temperatures and below normal precipitation.
- The weeks <sup>3</sup>/<sub>4</sub> timeframe into November looks to feature above normal temperatures and below normal to normal risks for precip.