

# Houston Pilots Forecast Package



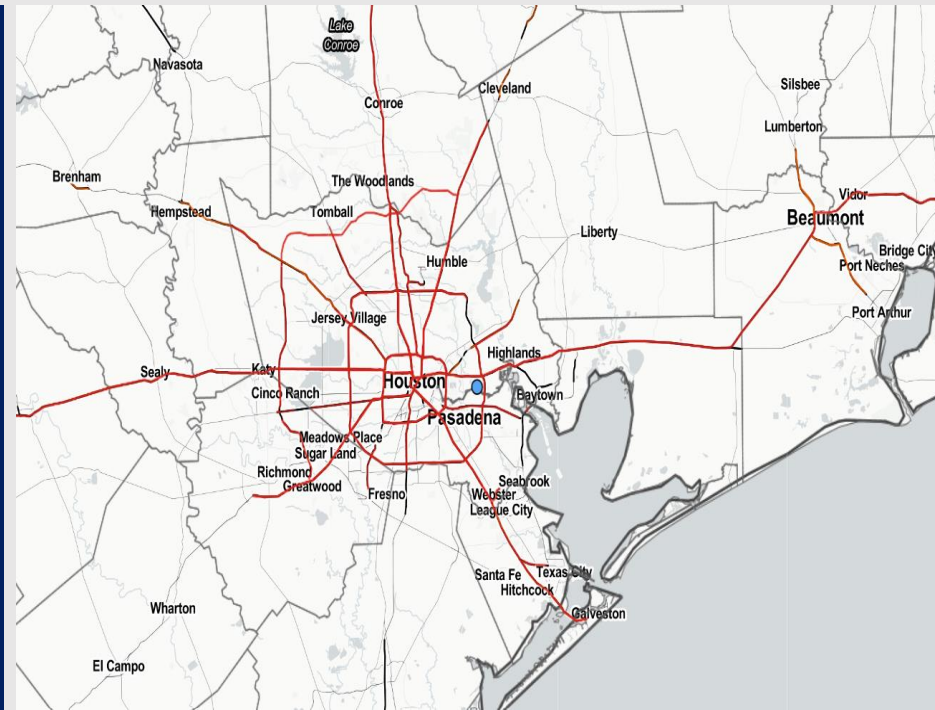
Updated: 5:00 AM CT

Saturday, October 29, 2022

Forecaster: Jonathan Kipper

## Weather Headlines

- Favoring mostly dry conditions over the weekend with a few isolated chances this evening.
- No direct tropical activity is favored in SE TX over the next 7-10 days.
- Some gusts up to 20 knots possible today and tomorrow.
- Not anticipating any visibility concerns at this time.

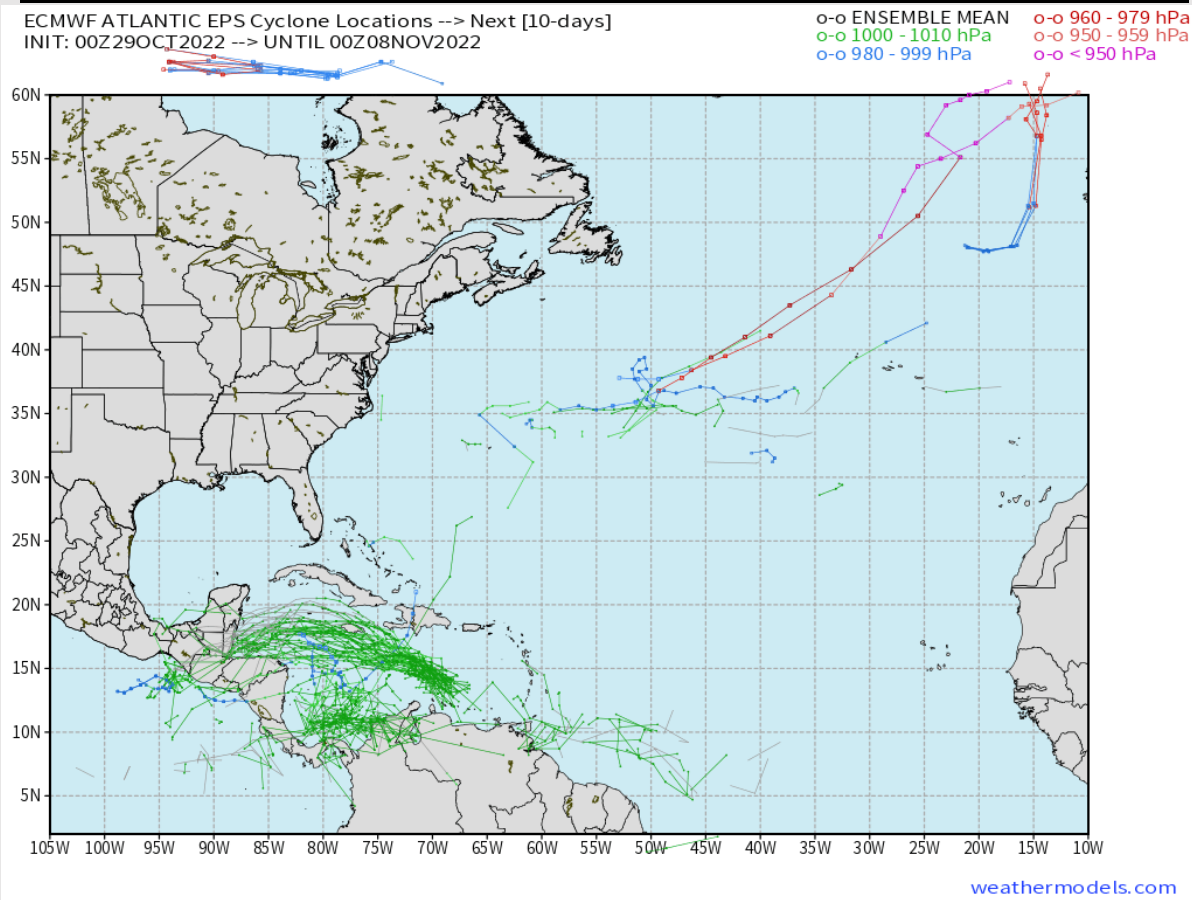


**Radar/ NWS Alerts: 5:00 AM CT**



As always, please do not hesitate to reach out to us with any forecast questions via the chat option on the Weather Porthole or our on-call number, **(317)-560-8122** press 1 for forecast questions.

## European Data Tracks Next 10 Days



There are no tropical threats anticipated for SE TX over the next 7-10 days.

Confidence

Above Normal

Below Normal

# Houston Pilots Visibility Report



Time	10-29-2022 Sat 4am	10-29-2022 Sat 5am	10-29-2022 Sat 6am	10-29-2022 Sat 7am	10-29-2022 Sat 8am	10-29-2022 Sat 9am	10-29-2022 Sat 10am	10-29-2022 Sat 11am	10-29-2022 Sat 12pm	10-29-2022 Sat 1pm	10-29-2022 Sat 2pm	10-29-2022 Sat 3pm	10-29-2022 Sat 4pm	10-29-2022 Sat 5pm	10-29-2022 Sat 6pm	10-29-2022 Sat 7pm	10-29-2022 Sat 8pm	10-29-2022 Sat 9pm	10-29-2022 Sat 10pm	10-29-2022 Sat 11pm	10-30-2022 Sun 12am	10-30-2022 Sun 1am	10-30-2022 Sun 2am	10-30-2022 Sun 3am	10-30-2022 Sun 4am	10-30-2022 Sun 5am	10-30-2022 Sun 6am	10-30-2022 Sun 7am	10-30-2022 Sun 8am	10-30-2022 Sun 9am	10-30-2022 Sun 10am	10-30-2022 Sun 11am	10-30-2022 Sun 12pm	10-30-2022 Sun 1pm	10-30-2022 Sun 2pm	10-30-2022 Sun 3pm
Houston Pilots N - 610 Bridge	10.000	10.000	10.000	10.000	10.000	10.000	10.000	10.000	10.000	10.000	10.000	10.000	10.000	10.000	10.000	10.000	10.000	10.000	10.000	10.000	10.000	10.000	10.000	10.000	7.954	6.964	6.964	6.964	6.513	10.000	10.000	10.000	10.000	10.000	10.000	10.000
Houston Pilots M - Kinder 1	10.000	10.000	10.000	10.000	10.000	10.000	10.000	10.000	10.000	10.000	10.000	10.000	10.000	10.000	10.000	10.000	10.000	10.000	10.000	10.000	10.000	10.000	10.000	10.000	7.950	7.212	7.198	7.198	6.661	10.000	10.000	10.000	10.000	10.000	10.000	10.000
Houston Pilots L - Greens Bayou	10.000	10.000	10.000	10.000	10.000	10.000	10.000	10.000	10.000	10.000	10.000	10.000	10.000	10.000	10.000	10.000	10.000	10.000	10.000	10.000	10.000	10.000	10.000	10.000	7.573	7.573	7.573	7.573	7.706	10.000	10.000	10.000	10.000	10.000	10.000	10.000
Houston Pilots K - Shell Crude	10.000	10.000	10.000	10.000	10.000	10.000	10.000	10.000	10.000	10.000	10.000	10.000	10.000	10.000	10.000	10.000	10.000	10.000	10.000	10.000	10.000	10.000	10.000	10.000	8.123	8.238	8.238	8.988	8.988	10.000	10.000	10.000	10.000	10.000	10.000	10.000
Houston Pilots J - Lynchburg Ferries	10.000	10.000	10.000	10.000	10.000	10.000	10.000	10.000	10.000	10.000	10.000	10.000	10.000	10.000	10.000	10.000	10.000	10.000	10.000	10.000	10.000	10.000	10.000	10.000	8.123	8.522	8.522	8.988	8.988	10.000	10.000	10.000	10.000	10.000	10.000	10.000
Houston Pilots I - Exxon 3	10.000	10.000	10.000	10.000	10.000	10.000	10.000	10.000	10.000	10.000	10.000	10.000	10.000	10.000	10.000	10.000	10.000	10.000	10.000	10.000	10.000	10.000	10.000	10.000	8.988	8.988	8.988	8.988	8.988	10.000	10.000	10.000	10.000	10.000	10.000	10.000
Houston Pilots H - Morgans Point	10.000	10.000	10.000	10.000	10.000	10.000	10.000	10.000	10.000	10.000	10.000	10.000	10.000	10.000	10.000	10.000	10.000	10.000	10.000	10.000	10.000	10.000	10.000	10.000	8.988	8.988	8.988	8.988	8.988	10.000	10.000	10.000	10.000	10.000	10.000	10.000
Houston Pilots G - 75/76	10.000	10.000	10.000	10.000	10.000	10.000	10.000	10.000	10.000	10.000	10.000	10.000	10.000	10.000	10.000	10.000	10.000	10.000	10.000	10.000	10.000	10.000	10.000	10.000	8.988	9.574	10.000	10.000	9.574	10.000	10.000	10.000	10.000	10.000	10.000	10.000
Houston Pilots F - 63/64	10.000	10.000	10.000	10.000	10.000	10.000	10.000	10.000	10.000	10.000	10.000	10.000	10.000	10.000	10.000	10.000	10.000	10.000	10.000	10.000	10.000	10.000	10.000	10.000	8.988	10.000	10.000	10.000	10.000	10.000	10.000	10.000	10.000	10.000	10.000	10.000
Houston Pilots E - 51/52	10.000	10.000	10.000	10.000	10.000	10.000	10.000	10.000	10.000	10.000	10.000	10.000	10.000	10.000	10.000	10.000	10.000	10.000	10.000	10.000	10.000	10.000	10.000	10.000	9.667	10.000	10.000	10.000	10.000	10.000	10.000	10.000	10.000	10.000	10.000	10.000
Houston Pilots D - 37/38	10.000	10.000	10.000	10.000	10.000	10.000	10.000	10.000	10.000	10.000	10.000	10.000	10.000	10.000	10.000	10.000	10.000	10.000	10.000	10.000	10.000	10.000	10.000	10.000	10.000	10.000	10.000	10.000	10.000	10.000	10.000	10.000	10.000	10.000	10.000	10.000
Houston Pilots C - 25/26	10.000	10.000	10.000	10.000	10.000	10.000	10.000	10.000	10.000	10.000	10.000	10.000	10.000	10.000	10.000	10.000	10.000	10.000	10.000	10.000	10.000	10.000	10.000	10.000	10.000	10.000	10.000	10.000	10.000	10.000	10.000	10.000	10.000	10.000	10.000	10.000
Houston Pilots B - 11/12	10.000	10.000	10.000	10.000	10.000	10.000	10.000	10.000	10.000	10.000	10.000	10.000	10.000	10.000	10.000	10.000	10.000	10.000	10.000	10.000	10.000	10.000	10.000	10.000	10.000	10.000	10.000	10.000	10.000	10.000	10.000	10.000	10.000	10.000	10.000	10.000
Houston Pilots A - 1 & 2 Bravo	10.000	10.000	10.000	10.000	10.000	10.000	10.000	10.000	10.000	10.000	10.000	10.000	10.000	10.000	10.000	10.000	10.000	10.000	10.000	10.000	10.000	10.000	10.000	10.000	10.000	9.822	9.822	9.822	9.822	9.808	9.808	10.000	10.000	10.000	10.000	10.000

# Houston Pilots Wind Report



Time Knots	10-29-2022 Sat 4am	10-29-2022 Sat 5am	10-29-2022 Sat 6am	10-29-2022 Sat 7am	10-29-2022 Sat 8am	10-29-2022 Sat 9am	10-29-2022 Sat 10am	10-29-2022 Sat 11am	10-29-2022 Sat 12pm	10-29-2022 Sat 1pm	10-29-2022 Sat 2pm	10-29-2022 Sat 3pm	10-29-2022 Sat 4pm	10-29-2022 Sat 5pm	10-29-2022 Sat 6pm	10-29-2022 Sat 7pm	10-29-2022 Sat 8pm	10-29-2022 Sat 9pm	10-29-2022 Sat 10pm	10-29-2022 Sat 11pm	10-30-2022 Sat 12am	10-30-2022 Sun 1am	10-30-2022 Sun 2am	10-30-2022 Sun 3am	10-30-2022 Sun 4am	10-30-2022 Sun 5am	10-30-2022 Sun 6am	10-30-2022 Sun 7am	10-30-2022 Sun 8am	10-30-2022 Sun 9am	10-30-2022 Sun 10am	10-30-2022 Sun 11am	10-30-2022 Sun 12pm	10-30-2022 Sun 1pm	10-30-2022 Sun 2pm	10-30-2022 Sun 3pm			
Houston Pilots N - 610 Bridge	WS: 8 G:18 WNW	WS: 8 G:19 WNW	WS: 8 G:19 WNW	WS: 6 G:18 WNW	WS: 7 G:19 WNW	WS: 7 G:19 WNW	WS: 8 G:16 NW	WS: 7 G:15 WNW	WS: 8 G:14 WNW	WS: 8 G:14 WNW	WS: 8 G:15 WNW	WS: 7 G:15 WNW	WS: 7 G:15 WNW	WS: 5 G:14 WNW	WS: 7 G:15 WNW	WS: 5 G:10 WNW	WS: 5 G:10 WNW	WS: 5 G:9 WNW	WS: 4 G:9 WNW	WS: 3 G:7 WNW	WS: 3 G:7 WNW	WS: 3 G:7 WNW	WS: 4 G:8 WNW	WS: 3 G:8 WNW	WS: 3 G:8 WNW	WS: 3 G:8 WNW	WS: 3 G:7 WNW	WS: 3 G:8 WNW	WS: 3 G:7 W	WS: 4 G:7 W	WS: 5 G:8 WNW	WS: 6 G:9 WNW	WS: 6 G:10 WNW	WS: 6 G:11 WNW	WS: 6 G:11 WNW	WS: 6 G:11 WNW	WS: 6 G:11 WNW		
Houston Pilots M - Kinder 1	WS: 8 G:17 WNW	WS: 9 G:19 WNW	WS: 8 G:19 WNW	WS: 6 G:17 WNW	WS: 7 G:19 WNW	WS: 7 G:18 WNW	WS: 8 G:16 NW	WS: 7 G:15 WNW	WS: 8 G:13 WNW	WS: 8 G:14 WNW	WS: 8 G:14 WNW	WS: 7 G:15 WNW	WS: 7 G:15 WNW	WS: 5 G:14 WNW	WS: 7 G:15 WNW	WS: 5 G:10 WNW	WS: 5 G:10 WNW	WS: 5 G:9 WNW	WS: 4 G:9 WNW	WS: 3 G:7 WNW	WS: 3 G:7 WNW	WS: 3 G:7 WNW	WS: 4 G:8 WNW	WS: 3 G:8 WNW	WS: 3 G:8 WNW	WS: 3 G:8 WNW	WS: 3 G:7 WNW	WS: 3 G:8 WNW	WS: 3 G:7 W	WS: 4 G:7 W	WS: 5 G:8 WNW	WS: 6 G:9 WNW	WS: 6 G:10 WNW	WS: 6 G:11 WNW	WS: 6 G:11 WNW	WS: 6 G:11 WNW	WS: 6 G:11 WNW		
Houston Pilots L - Greens Bayou	WS: 8 G:17 WNW	WS: 9 G:19 WNW	WS: 8 G:19 WNW	WS: 6 G:17 WNW	WS: 7 G:19 WNW	WS: 7 G:18 WNW	WS: 8 G:16 WNW	WS: 7 G:15 WNW	WS: 8 G:14 WNW	WS: 8 G:14 WNW	WS: 8 G:14 WNW	WS: 8 G:14 WNW	WS: 8 G:14 WNW	WS: 6 G:14 WNW	WS: 5 G:14 WNW	WS: 6 G:11 WNW	WS: 5 G:10 WNW	WS: 5 G:9 WNW	WS: 4 G:8 WNW	WS: 3 G:7 WNW	WS: 3 G:7 WNW	WS: 3 G:7 WNW	WS: 4 G:8 WNW	WS: 3 G:8 WNW	WS: 3 G:8 WNW	WS: 3 G:8 WNW	WS: 3 G:7 WNW	WS: 3 G:8 WNW	WS: 3 G:7 W	WS: 4 G:7 W	WS: 5 G:8 WNW	WS: 6 G:9 WNW	WS: 6 G:10 WNW	WS: 6 G:11 WNW	WS: 6 G:11 WNW	WS: 6 G:11 WNW	WS: 6 G:11 WNW		
Houston Pilots K - Shell Crude	WS: 8 G:16 WNW	WS: 10 G:19 WNW	WS: 8 G:19 WNW	WS: 6 G:17 WNW	WS: 7 G:19 WNW	WS: 7 G:18 WNW	WS: 8 G:16 WNW	WS: 7 G:15 WNW	WS: 8 G:14 WNW	WS: 8 G:14 WNW	WS: 8 G:14 WNW	WS: 8 G:15 WNW	WS: 8 G:14 WNW	WS: 6 G:15 WNW	WS: 5 G:14 WNW	WS: 6 G:11 WNW	WS: 5 G:10 WNW	WS: 5 G:9 WNW	WS: 4 G:8 WNW	WS: 3 G:7 WNW	WS: 3 G:7 WNW	WS: 3 G:7 WNW	WS: 4 G:8 WNW	WS: 3 G:8 WNW	WS: 3 G:8 WNW	WS: 3 G:8 WNW	WS: 3 G:7 WNW	WS: 3 G:8 WNW	WS: 3 G:7 W	WS: 4 G:7 W	WS: 5 G:8 WNW	WS: 6 G:9 WNW	WS: 6 G:10 WNW	WS: 6 G:11 WNW	WS: 6 G:11 WNW	WS: 6 G:11 WNW	WS: 6 G:11 WNW		
Houston Pilots J - Lynchburg Ferries	WS: 8 G:16 WNW	WS: 10 G:19 WNW	WS: 9 G:20 WNW	WS: 6 G:16 WNW	WS: 7 G:18 WNW	WS: 7 G:18 WNW	WS: 8 G:16 WNW	WS: 7 G:15 WNW	WS: 8 G:14 WNW	WS: 8 G:14 WNW	WS: 8 G:13 WNW	WS: 8 G:15 WNW	WS: 7 G:14 WNW	WS: 6 G:15 WNW	WS: 5 G:14 WNW	WS: 6 G:11 WNW	WS: 5 G:10 WNW	WS: 5 G:9 WNW	WS: 4 G:8 WNW	WS: 4 G:7 WNW	WS: 4 G:8 WNW	WS: 4 G:8 WNW	WS: 4 G:8 WNW	WS: 4 G:7 WNW	WS: 3 G:8 WNW	WS: 3 G:7 WNW	WS: 3 G:8 WNW	WS: 4 G:7 WNW	WS: 4 G:7 W	WS: 5 G:8 WNW	WS: 6 G:9 WNW	WS: 6 G:10 WNW	WS: 6 G:11 WNW	WS: 6 G:11 WNW	WS: 6 G:11 WNW	WS: 6 G:11 WNW	WS: 6 G:11 WNW		
Houston Pilots I - Exxon 3	WS: 7 G:15 WNW	WS: 10 G:20 WNW	WS: 9 G:19 WNW	WS: 7 G:16 WNW	WS: 8 G:17 WNW	WS: 8 G:17 WNW	WS: 8 G:16 WNW	WS: 7 G:14 WNW	WS: 8 G:14 WNW	WS: 8 G:14 WNW	WS: 8 G:13 WNW	WS: 8 G:15 WNW	WS: 7 G:14 WNW	WS: 7 G:15 WNW	WS: 6 G:14 WNW	WS: 7 G:12 WNW	WS: 6 G:10 WNW	WS: 5 G:10 WNW	WS: 4 G:9 WNW	WS: 4 G:8 WNW	WS: 4 G:9 WNW	WS: 4 G:9 WNW	WS: 4 G:8 WNW	WS: 4 G:8 WNW	WS: 4 G:8 WNW	WS: 4 G:8 WNW	WS: 4 G:8 WNW	WS: 4 G:8 WNW	WS: 4 G:8 WNW	WS: 4 G:8 WNW	WS: 4 G:8 WNW	WS: 4 G:8 WNW	WS: 4 G:8 WNW	WS: 4 G:8 WNW	WS: 4 G:8 WNW	WS: 4 G:8 WNW	WS: 4 G:8 WNW		
Houston Pilots H - Morgans Point	WS: 9 G:15 WNW	WS: 12 G:20 WNW	WS: 11 G:20 WNW	WS: 9 G:17 WNW	WS: 8 G:18 WNW	WS: 9 G:18 WNW	WS: 9 G:17 WNW	WS: 8 G:15 WNW	WS: 9 G:14 WNW	WS: 9 G:15 WNW	WS: 10 G:14 WNW	WS: 10 G:16 WNW	WS: 10 G:16 WNW	WS: 8 G:15 WNW	WS: 8 G:16 WNW	WS: 7 G:15 WNW	WS: 7 G:12 WNW	WS: 6 G:11 WNW	WS: 6 G:10 WNW	WS: 6 G:9 WNW	WS: 6 G:11 WNW	WS: 5 G:10 WNW	WS: 6 G:10 WNW	WS: 6 G:10 WNW	WS: 5 G:10 WNW	WS: 5 G:10 WNW	WS: 5 G:10 WNW	WS: 5 G:9 WNW	WS: 5 G:9 WNW	WS: 5 G:9 WNW	WS: 5 G:9 WNW	WS: 5 G:9 WNW	WS: 5 G:9 WNW	WS: 5 G:9 WNW	WS: 5 G:9 WNW	WS: 5 G:9 WNW	WS: 5 G:9 WNW	WS: 5 G:9 WNW	
Houston Pilots G - 75/76	WS: 13 G:16 WNW	WS: 13 G:21 WNW	WS: 14 G:20 WNW	WS: 13 G:18 WNW	WS: 13 G:18 WNW	WS: 13 G:19 WNW	WS: 13 G:18 WNW	WS: 12 G:16 WNW	WS: 12 G:15 WNW	WS: 12 G:16 WNW	WS: 12 G:16 WNW	WS: 13 G:16 WNW	WS: 13 G:16 WNW	WS: 11 G:15 WNW	WS: 12 G:16 WNW	WS: 11 G:13 WNW	WS: 8 G:13 WNW	WS: 8 G:12 WNW	WS: 7 G:11 WNW	WS: 7 G:11 WNW	WS: 7 G:11 WNW	WS: 7 G:11 WNW	WS: 7 G:11 WNW	WS: 7 G:11 WNW	WS: 7 G:11 WNW	WS: 7 G:11 WNW	WS: 7 G:11 WNW	WS: 7 G:10 WNW	WS: 7 G:10 WNW	WS: 7 G:10 WNW	WS: 7 G:10 WNW	WS: 7 G:10 WNW	WS: 7 G:10 WNW	WS: 7 G:10 WNW	WS: 7 G:10 WNW	WS: 7 G:10 WNW	WS: 7 G:10 WNW	WS: 7 G:10 WNW	
Houston Pilots F - 63/64	WS: 15 G:17 WNW	WS: 18 G:21 WNW	WS: 16 G:20 WNW	WS: 16 G:19 WNW	WS: 16 G:19 WNW	WS: 16 G:18 WNW	WS: 14 G:17 WNW	WS: 14 G:16 WNW	WS: 12 G:16 WNW	WS: 13 G:16 WNW	WS: 14 G:16 WNW	WS: 14 G:16 WNW	WS: 14 G:16 WNW	WS: 13 G:16 WNW	WS: 13 G:16 WNW	WS: 10 G:14 WNW	WS: 9 G:13 WNW	WS: 9 G:12 WNW	WS: 8 G:12 WNW	WS: 8 G:11 WNW	WS: 8 G:12 WNW	WS: 8 G:12 WNW	WS: 8 G:12 WNW	WS: 8 G:12 WNW	WS: 8 G:12 WNW	WS: 8 G:12 WNW	WS: 8 G:12 WNW	WS: 8 G:11 WNW	WS: 8 G:11 WNW	WS: 7 G:10 WNW	WS: 7 G:10 WNW	WS: 7 G:10 WNW	WS: 7 G:10 WNW	WS: 7 G:10 WNW	WS: 7 G:10 WNW	WS: 7 G:10 WNW	WS: 7 G:10 WNW	WS: 6 G:10 WNW	
Houston Pilots E - 51/52	WS: 15 G:18 WNW	WS: 18 G:21 WNW	WS: 17 G:20 WNW	WS: 16 G:19 WNW	WS: 16 G:19 WNW	WS: 16 G:18 WNW	WS: 15 G:17 WNW	WS: 15 G:17 WNW	WS: 12 G:16 WNW	WS: 13 G:16 WNW	WS: 14 G:16 WNW	WS: 14 G:16 WNW	WS: 14 G:16 WNW	WS: 13 G:16 WNW	WS: 13 G:16 WNW	WS: 10 G:14 WNW	WS: 10 G:13 WNW	WS: 9 G:13 WNW	WS: 9 G:12 WNW	WS: 9 G:12 WNW	WS: 9 G:12 WNW	WS: 9 G:12 WNW	WS: 9 G:12 WNW	WS: 9 G:12 WNW	WS: 9 G:12 WNW	WS: 9 G:12 WNW	WS: 9 G:12 WNW	WS: 8 G:11 WNW	WS: 8 G:11 WNW	WS: 8 G:10 WNW	WS: 8 G:10 WNW	WS: 8 G:10 WNW	WS: 8 G:10 WNW	WS: 7 G:10 WNW	WS: 7 G:10 WNW	WS: 7 G:10 WNW	WS: 7 G:10 WNW	WS: 6 G:10 WNW	
Houston Pilots D - 37/38	WS: 15 G:18 WNW	WS: 17 G:21 WNW	WS: 17 G:20 WNW	WS: 16 G:19 WNW	WS: 16 G:18 WNW	WS: 16 G:19 WNW	WS: 15 G:18 WNW	WS: 15 G:18 WNW	WS: 12 G:16 WNW	WS: 13 G:16 WNW	WS: 13 G:16 WNW	WS: 13 G:16 WNW	WS: 13 G:16 WNW	WS: 15 G:16 WNW	WS: 13 G:16 WNW	WS: 10 G:14 WNW	WS: 10 G:13 WNW	WS: 9 G:12 WNW	WS: 9 G:12 WNW	WS: 9 G:12 WNW	WS: 9 G:12 WNW	WS: 9 G:12 WNW	WS: 9 G:12 WNW	WS: 9 G:12 WNW	WS: 9 G:12 WNW	WS: 9 G:12 WNW	WS: 9 G:12 WNW	WS: 9 G:11 WNW	WS: 8 G:11 WNW	WS: 8 G:10 WNW	WS: 8 G:10 WNW	WS: 8 G:10 WNW	WS: 8 G:10 WNW	WS: 7 G:10 WNW	WS: 7 G:10 WNW	WS: 7 G:10 WNW	WS: 7 G:10 WNW	WS: 6 G:10 WNW	
Houston Pilots C - 25/26	WS: 14 G:17 WNW	WS: 16 G:20 WNW	WS: 17 G:20 WNW	WS: 15 G:19 WNW	WS: 13 G:17 WNW	WS: 14 G:18 WNW	WS: 14 G:19 WNW	WS: 14 G:18 WNW	WS: 13 G:16 WNW	WS: 13 G:16 WNW	WS: 13 G:16 WNW	WS: 13 G:16 WNW	WS: 14 G:16 WNW	WS: 12 G:16 WNW	WS: 12 G:16 WNW	WS: 10 G:13 WNW	WS: 10 G:13 WNW	WS: 9 G:12 WNW	WS: 9 G:12 WNW	WS: 9 G:11 WNW	WS: 9 G:12 WNW	WS: 9 G:12 WNW	WS: 9 G:12 WNW	WS: 9 G:12 WNW	WS: 9 G:12 WNW	WS: 9 G:12 WNW	WS: 9 G:12 WNW	WS: 9 G:11 WNW	WS: 8 G:11 WNW	WS: 8 G:10 WNW	WS: 8 G:10 WNW	WS: 8 G:10 WNW	WS: 8 G:10 WNW	WS: 7 G:10 WNW	WS: 7 G:10 WNW	WS: 7 G:10 WNW	WS: 7 G:10 WNW	WS: 6 G:10 WNW	
Houston Pilots B - 11/12	WS: 14 G:17 WNW	WS: 15 G:19 WNW	WS: 16 G:20 WNW	WS: 14 G:19 WNW	WS: 13 G:17 WNW	WS: 14 G:18 WNW	WS: 14 G:19 WNW	WS: 15 G:18 WNW	WS: 14 G:17 WNW	WS: 13 G:16 WNW	WS: 12 G:16 WNW	WS: 13 G:16 WNW	WS: 13 G:16 WNW	WS: 13 G:16 WNW	WS: 12 G:16 WNW	WS: 12 G:17 WNW	WS: 11 G:15 WNW	WS: 10 G:14 WNW	WS: 10 G:13 WNW	WS: 10 G:12 WNW	WS: 10 G:12 WNW	WS: 10 G:12 WNW	WS: 10 G:12 WNW	WS: 10 G:12 WNW	WS: 10 G:12 WNW	WS: 10 G:12 WNW	WS: 10 G:12 WNW	WS: 9 G:12 WNW	WS: 9 G:12 WNW	WS: 9 G:11 WNW	WS: 8 G:11 WNW	WS: 8 G:10 WNW	WS: 8 G:10 WNW	WS: 8 G:10 WNW	WS: 7 G:10 WNW	WS: 7 G:10 WNW	WS: 6 G:10 WNW	WS: 6 G:10 WNW	
Houston Pilots A - 1 & 2 Bravo	WS: 16 G:18 WNW	WS: 18 G:19 WNW	WS: 19 G:21 WNW	WS: 18 G:19 WNW	WS: 16 G:17 WNW	WS: 16 G:18 WNW	WS: 18 G:20 WNW	WS: 19 G:20 WNW	WS: 17 G:18 WNW	WS: 16 G:17 WNW	WS: 15 G:16 WNW	WS: 16 G:16 WNW	WS: 16 G:16 WNW	WS: 14 G:16 WNW	WS: 16 G:17 WNW	WS: 13 G:15 WNW	WS: 12 G:14 WNW	WS: 12 G:14 WNW	WS: 12 G:13 WNW	WS: 11 G:13 WNW	WS: 11 G:13 WNW	WS: 11 G:13 WNW	WS: 11 G:13 WNW	WS: 11 G:13 WNW	WS: 11 G:13 WNW	WS: 11 G:13 WNW	WS: 11 G:13 WNW	WS: 10 G:12 WNW	WS: 10 G:12 WNW	WS: 10 G:12 WNW	WS: 10 G:12 WNW	WS: 10 G:11 WNW	WS: 9 G:11 WNW	WS: 8 G:10 WNW	WS: 8 G:10 WNW	WS: 7 G:10 WNW	WS: 7 G:10 WNW	WS: 7 G:10 WNW	WS: 7 G:10 WNW

See slides below for official thoughts on winds.

# Houston Pilots: sat. 10/29/2022

## Forecast Discussion

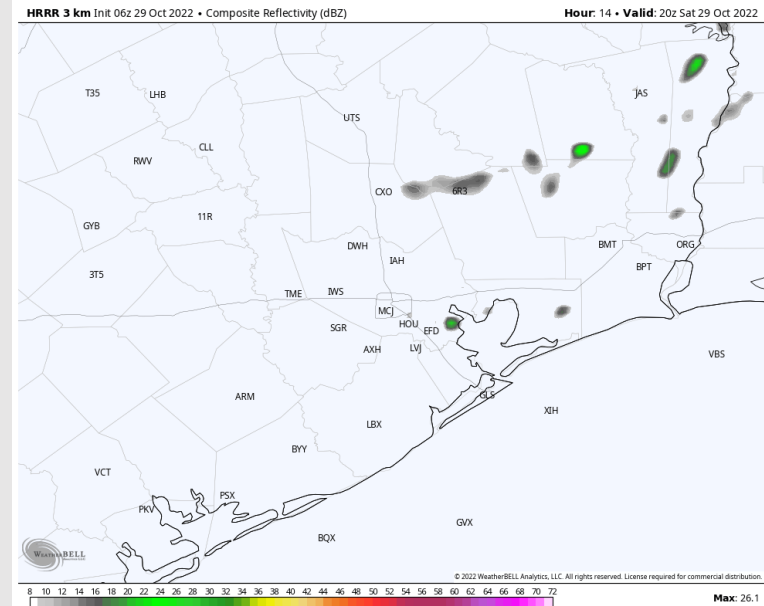
**Precip:** Favoring mostly dry conditions today with a 10-20% chance for a couple isolated showers after 2PM. Expecting more dry time than not.

**Wind:** Sustained WNW winds throughout the entire day today. Winds N of Morgan's Point will be 13-18 kts this AM before calming a bit to 8-13 kts where they will continue the rest of the day. S of Morgan's Point will be 15-20 kts throughout the entire day and evening. Wind gusts of up to 20 kts will be possible across all stations early this AM and early PM.

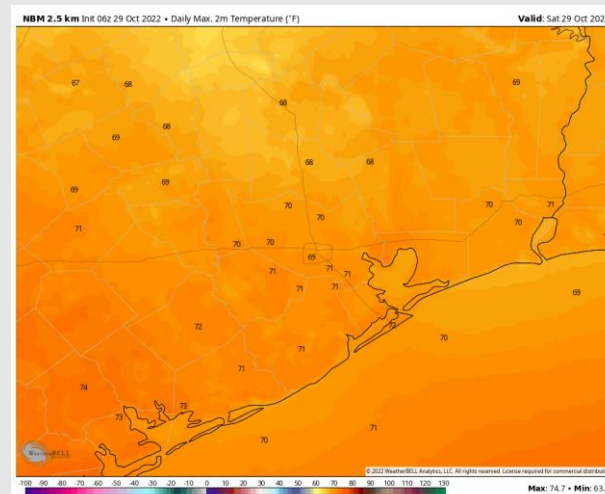
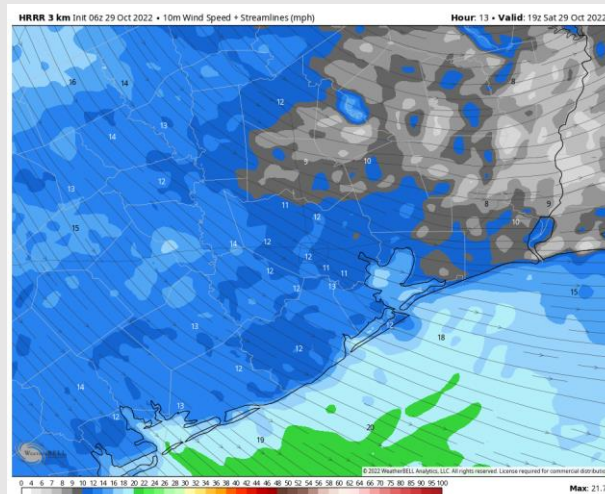
**Temps:** High temps Saturday in the lower 70s F at all stations.

**Visibility:** Not anticipating visibility concerns at this time.

## Precip Forecast: 3 PM CT



Wind Speed  
(kts)  
12 PM CT



High Temps  
Saturday

# Houston Pilots: Sun. 10/30/2022

## Forecast Discussion

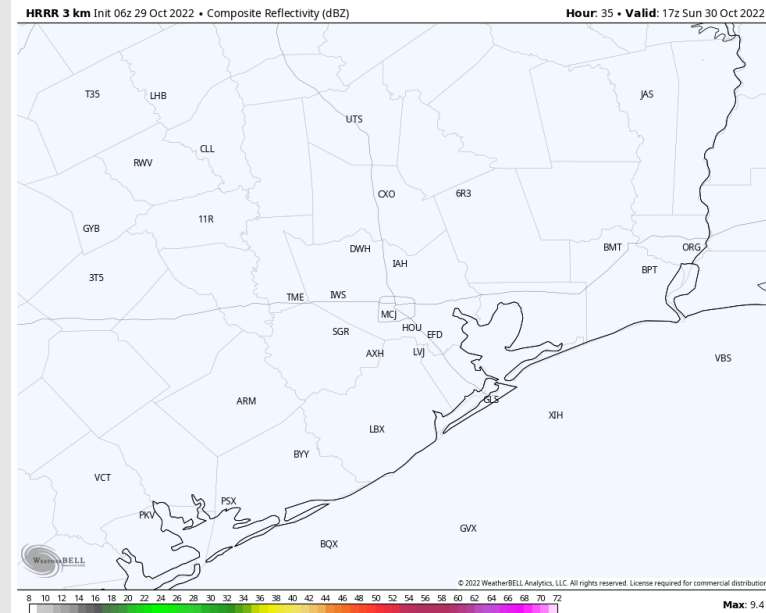
**Precip:** Anticipating dry conditions Sunday.

**Wind:** Sustained winds out of the NW Sunday AM at 3-8 kts north of Morgan's Point and 8-13 kts south of Morgan's Point. After noon, all stations will be at 8-13 kts. Around 6 PM winds will veer more out of the NNW, continuing to calm at 5-10 kts. Gusts of 14-18 kts possible in the early afternoon.

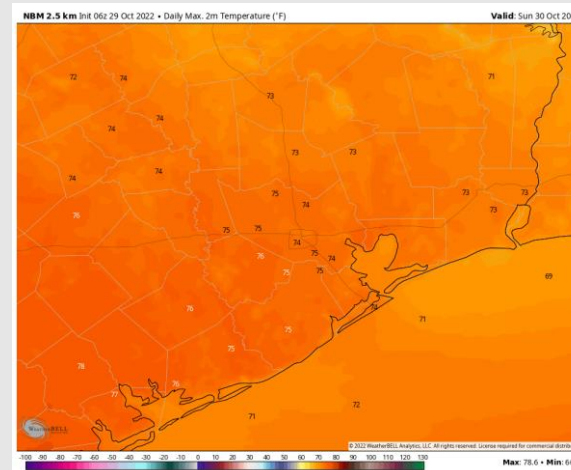
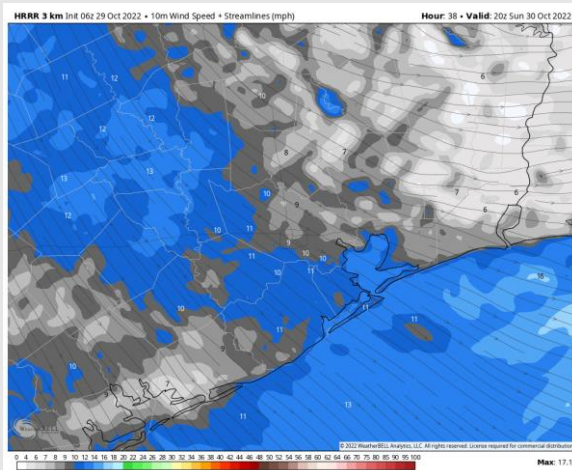
**Temps:** High temps Sunday in the low 70s F at the boarding station and in the mid 70s F at all other stations.

**Visibility:** Not favoring any concerns for reduced visibility.

## Precip Forecast: 4 PM CT



Wind Speed  
(kts)  
3 PM CT



High Temps  
Sunday

# Houston Pilots: Mon. 10/31/2022

## Forecast Discussion

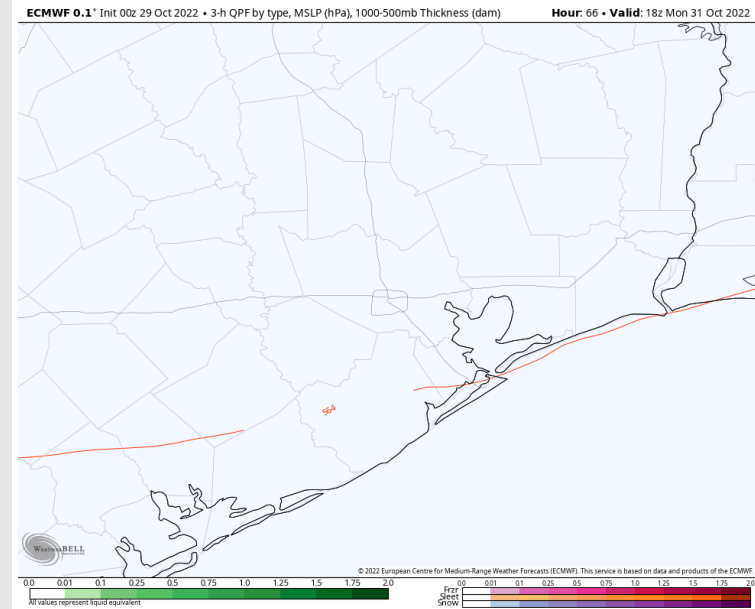
**Precip:** Anticipating dry conditions throughout the day Monday.

**Wind:** Variable winds Monday starting out of the NNW and then gradually shift to be out of the E. Expecting wind speeds of 3-8 kts throughout the entire day.

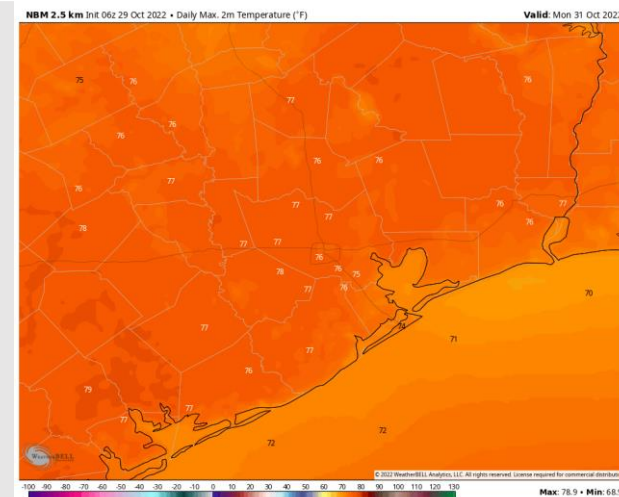
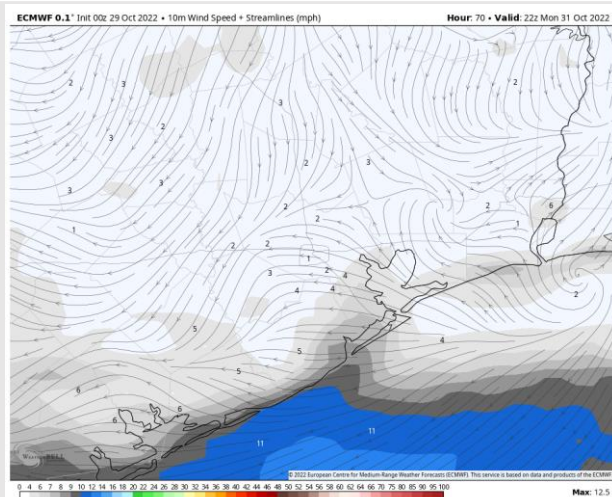
**Temps:** High temps Monday near 70 F at the boarding station and in the mid 70s F at all other stations.

**Visibility:** Not anticipating any visibility concerns at this time.

## Precip Forecast: 1 PM CT

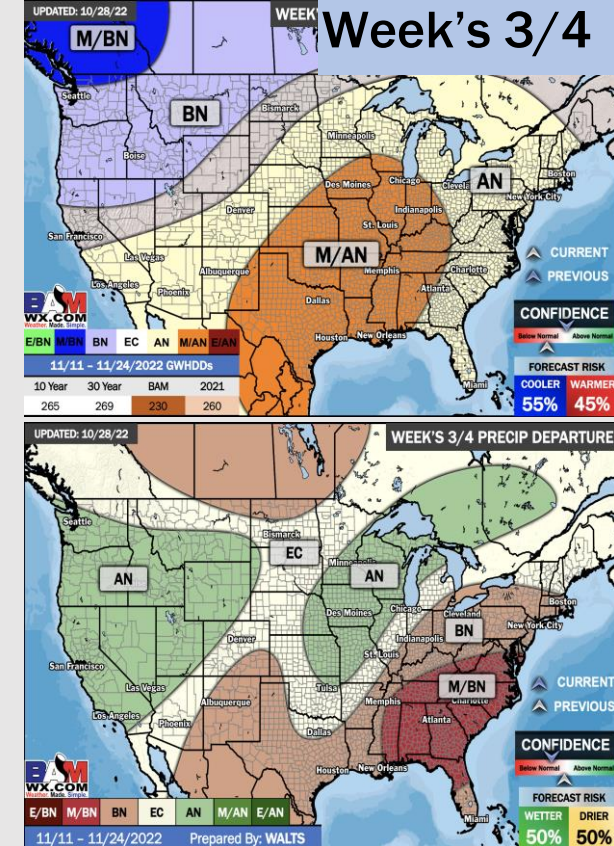
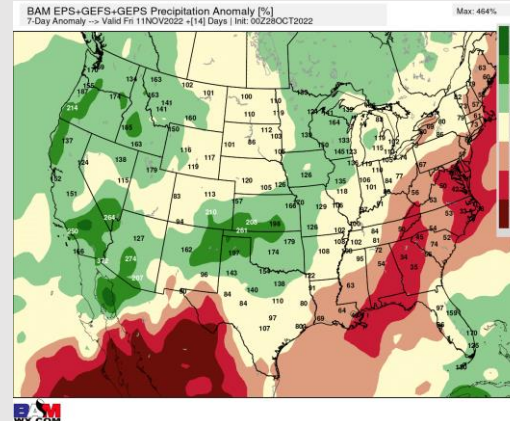
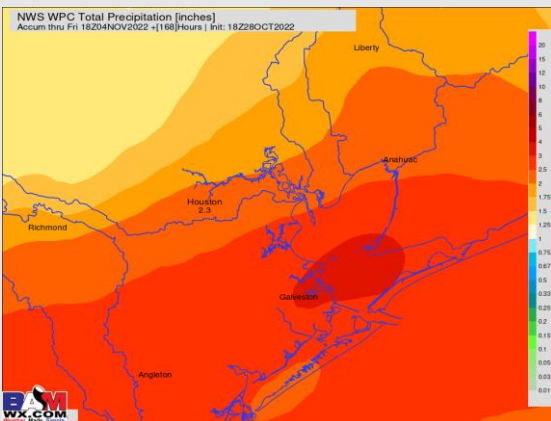
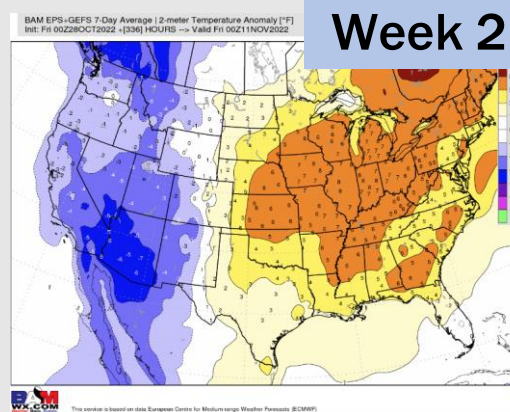
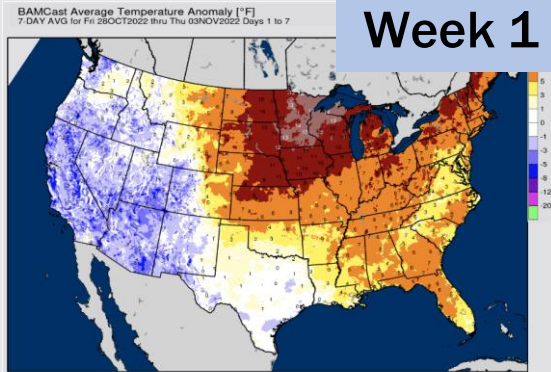


Wind Speed  
(kts)  
5 PM CT



High Temps  
Monday

# Houston Pilots: 10/29/2022



- Temperatures expected to be near or slightly below normal next week. More widespread chances of rain going into Tuesday and Wednesday.
- Week 2 to feature slightly above normal temperatures and below normal precipitation.
- The weeks <sup>3</sup>/<sub>4</sub> timeframe into November looks to feature above normal temperatures and below normal to normal risks for precip.