

Houston Pilots Forecast Package

Houston Pilots

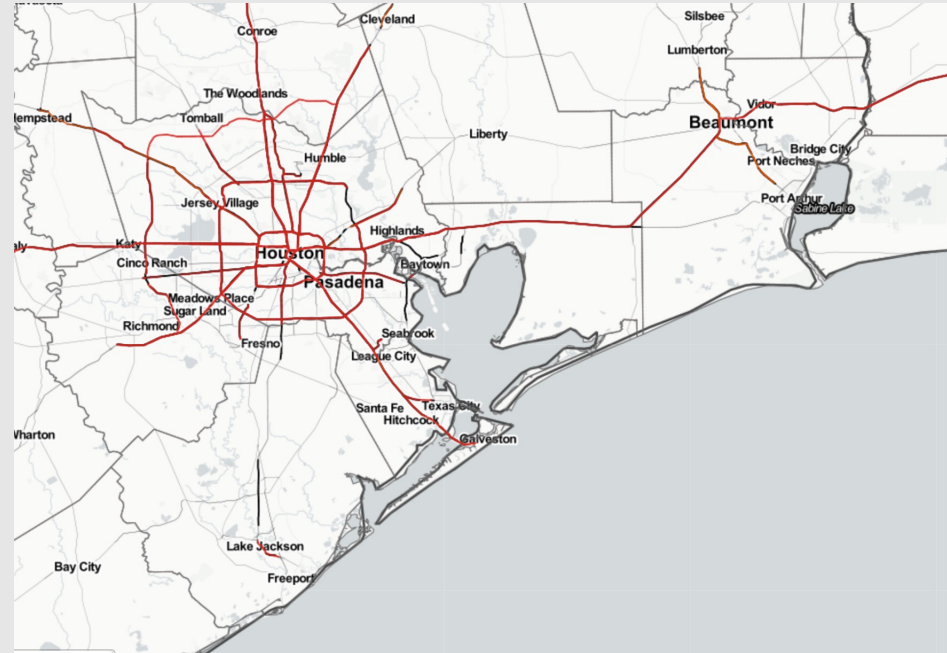
Updated: 12:45 PM CT

Thursday, October 20, 2022

Forecaster: Tyler Hollingsworth

Weather Headlines

- Favoring dry conditions for the next three days.
- No direct tropical activity is favored in SE TX over the next 7-10 days.
- Some gusts of 25+ MPH possible Thursday and Friday evening. More details on wind forecasts for each day below.
- No visibility concerns over the next few days.

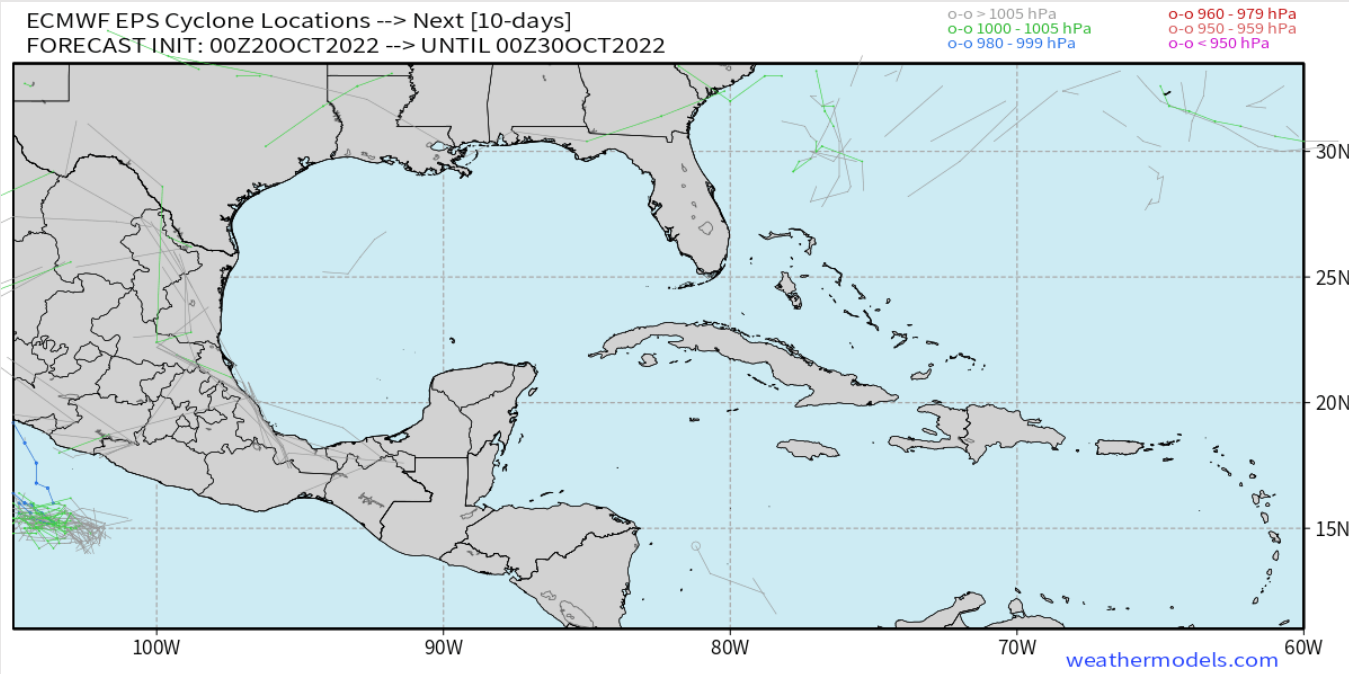


Radar/ NWS Alerts: 12:41 PM CT



As always, please do not hesitate to reach out to us with any forecast questions via the chat option on the Weather Porthole or our on-call number, **(317)-560-8122** press 1 for forecast questions.

European Data Tracks Next 10 Days



There are no tropical threats anticipated for SE TX over the next 7-10 days.

Confidence

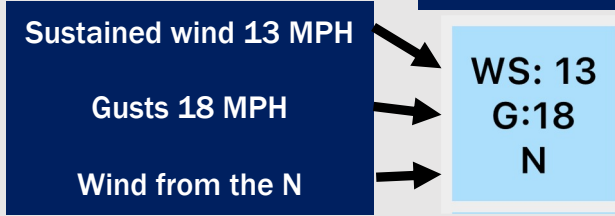


Above Normal Below Normal

Houston Pilots Wind Report



Example



Time	10-20-2022 Thu 12pm	10-20-2022 Thu 1pm	10-20-2022 Thu 2pm	10-20-2022 Thu 3pm	10-20-2022 Thu 4pm	10-20-2022 Thu 5pm	10-20-2022 Thu 6pm	10-20-2022 Thu 7pm	10-20-2022 Thu 8pm	10-20-2022 Thu 9pm	10-20-2022 Thu 10pm	10-20-2022 Thu 11pm	10-21-2022 Fri 12am	10-21-2022 Fri 1am	10-21-2022 Fri 2am	10-21-2022 Fri 3am	10-21-2022 Fri 4am	10-21-2022 Fri 5am	10-21-2022 Fri 6am	10-21-2022 Fri 7am	10-21-2022 Fri 8am	10-21-2022 Fri 9am	10-21-2022 Fri 10am	10-21-2022 Fri 11am	10-21-2022 Fri 12pm	10-21-2022 Fri 1pm	10-21-2022 Fri 2pm	10-21-2022 Fri 3pm	10-21-2022 Fri 4pm	10-21-2022 Fri 5pm	10-21-2022 Fri 6pm	10-21-2022 Fri 7pm	10-21-2022 Fri 8pm	10-21-2022 Fri 9pm	10-21-2022 Fri 10pm	10-21-2022 Fri 11pm
Houston Pilots N - 610 Bridge	WS:10 G:17 W	WS:9 G:13 W	WS:8 G:12 W	WS:9 G:12 W	WS:8 G:11 W	WS:7 G:10 WSW	WS:7 G:11 WSW	WS:6 G:11 SSW	WS:6 G:11 SSW	WS:8 G:19 SSW	WS:8 G:17 SSW	WS:8 G:18 SSW	WS:6 G:18 SSW	WS:6 G:18 SSW	WS:6 G:11 SSW	WS:5 G:10 SSW	WS:5 G:10 SW	WS:5 G:10 SW	WS:5 G:9 SW	WS:5 G:9 SW	WS:7 G:11 SW	WS:8 G:15 SW	WS:9 G:14 SW	WS:9 G:15 SW	WS:9 G:15 SW	WS:10 G:16 SSW	WS:11 G:16 SSW	WS:11 G:16 SSW	WS:13 G:19 SSW	WS:13 G:18 S	WS:11 G:17 S	WS:10 G:17 S	WS:8 G:15 S	WS:8 G:15 S		
Houston Pilots M - Kinder 1	WS:9 G:17 W	WS:9 G:13 W	WS:8 G:12 W	WS:9 G:12 W	WS:8 G:11 W	WS:7 G:10 WSW	WS:7 G:11 WSW	WS:6 G:10 SSW	WS:6 G:10 SSW	WS:8 G:19 SSW	WS:8 G:17 SSW	WS:7 G:18 SSW	WS:6 G:18 SSW	WS:6 G:18 SSW	WS:6 G:11 SSW	WS:5 G:11 SSW	WS:5 G:10 SW	WS:5 G:9 SW	WS:5 G:9 SW	WS:7 G:11 SW	WS:8 G:15 SW	WS:9 G:14 SW	WS:9 G:15 SW	WS:9 G:15 SW	WS:10 G:16 SSW	WS:11 G:16 SSW	WS:11 G:16 SSW	WS:13 G:19 SSW	WS:13 G:18 S	WS:11 G:17 S	WS:10 G:17 S	WS:8 G:15 S	WS:8 G:15 S			
Houston Pilots L - Greens Bayou	WS:9 G:16 W	WS:10 G:13 W	WS:10 G:12 W	WS:9 G:12 W	WS:8 G:10 W	WS:7 G:10 WSW	WS:7 G:11 WSW	WS:6 G:11 SSW	WS:6 G:11 SSW	WS:9 G:17 SSW	WS:8 G:17 SSW	WS:7 G:17 SW	WS:5 G:18 SW	WS:7 G:18 SW	WS:6 G:12 SSW	WS:6 G:11 SSW	WS:6 G:11 SSW	WS:6 G:10 SSW	WS:5 G:9 SW	WS:5 G:9 SW	WS:7 G:12 SW	WS:8 G:14 SW	WS:9 G:15 SW	WS:9 G:15 SW	WS:10 G:16 SSW	WS:11 G:16 SSW	WS:12 G:16 S	WS:14 G:18 S	WS:14 G:19 S	WS:12 G:17 S	WS:10 G:16 S	WS:9 G:16 S	WS:8 G:15 S	WS:8 G:14 S		
Houston Pilots K - Shell Crude	WS:9 G:16 W	WS:9 G:13 W	WS:8 G:12 W	WS:9 G:11 W	WS:8 G:10 W	WS:7 G:10 WSW	WS:6 G:11 WSW	WS:6 G:12 SW	WS:6 G:12 SW	WS:9 G:18 SSW	WS:8 G:17 SSW	WS:8 G:18 SSW	WS:6 G:18 SSW	WS:7 G:18 SSW	WS:6 G:12 SSW	WS:6 G:11 SSW	WS:6 G:10 SSW	WS:6 G:10 SSW	WS:5 G:9 SW	WS:5 G:9 SW	WS:7 G:12 SW	WS:8 G:14 SW	WS:9 G:15 SW	WS:10 G:16 SSW	WS:11 G:16 SSW	WS:12 G:16 S	WS:13 G:17 S	WS:14 G:19 S	WS:14 G:19 S	WS:13 G:18 S	WS:11 G:17 S	WS:9 G:16 S	WS:8 G:14 S	WS:8 G:14 S		
Houston Pilots J - Lynchburg Ferries	WS:9 G:16 WSW	WS:9 G:13 W	WS:9 G:12 W	WS:9 G:11 W	WS:8 G:10 W	WS:7 G:9 WSW	WS:6 G:10 WSW	WS:6 G:10 SW	WS:6 G:10 S	WS:9 G:18 SSW	WS:9 G:18 SSW	WS:8 G:17 SW	WS:8 G:17 SW	WS:7 G:17 SW	WS:9 G:19 SSW	WS:8 G:12 SSW	WS:8 G:12 SSW	WS:8 G:11 SW	WS:8 G:11 SW	WS:9 G:12 SW	WS:9 G:12 SW	WS:10 G:14 SW	WS:10 G:14 SW	WS:11 G:15 SSW	WS:12 G:15 SSW	WS:12 G:15 SSW	WS:15 G:18 S	WS:15 G:19 S	WS:15 G:19 S	WS:15 G:19 S	WS:14 G:18 S	WS:13 G:17 S	WS:11 G:16 S	WS:11 G:17 S		
Houston Pilots I - Exxon 3	WS:9 G:16 WSW	WS:10 G:13 W	WS:9 G:11 W	WS:8 G:11 W	WS:8 G:10 W	WS:7 G:9 WSW	WS:6 G:10 SW	WS:17 G:22 SSW	WS:19 G:24 SSW	WS:17 G:24 SSW	WS:16 G:24 SSW	WS:15 G:23 SSW	WS:15 G:20 SSW	WS:13 G:21 SSW	WS:14 G:21 SSW	WS:9 G:14 SW	WS:8 G:14 SW	WS:8 G:13 SW	WS:8 G:11 SW	WS:8 G:11 SW	WS:9 G:12 SW	WS:10 G:14 SW	WS:10 G:14 SW	WS:11 G:15 SSW	WS:12 G:15 SSW	WS:12 G:15 SSW	WS:15 G:18 S	WS:15 G:19 S	WS:15 G:19 S	WS:15 G:19 S	WS:14 G:18 S	WS:13 G:17 S	WS:11 G:16 S	WS:11 G:17 S		
Houston Pilots H - Morgans Point	WS:10 G:16 WSW	WS:8 G:12 W	WS:8 G:11 W	WS:8 G:12 W	WS:8 G:10 W	WS:7 G:9 WSW	WS:14 G:15 WSW	WS:20 G:22 S	WS:22 G:25 SSW	WS:22 G:27 SSW	WS:21 G:28 SSW	WS:21 G:28 SSW	WS:21 G:26 SSW	WS:19 G:26 SSW	WS:20 G:27 SSW	WS:13 G:17 SW	WS:12 G:16 SW	WS:10 G:15 SW	WS:9 G:13 SW	WS:9 G:13 SW	WS:9 G:13 SW	WS:9 G:13 SW	WS:10 G:14 SW	WS:10 G:14 SW	WS:12 G:15 S	WS:12 G:15 S	WS:13 G:16 S	WS:15 G:18 S	WS:15 G:19 S	WS:16 G:19 S	WS:16 G:19 S	WS:15 G:18 S	WS:14 G:17 S	WS:13 G:16 S	WS:12 G:15 S	
Houston Pilots G - 75/76	WS:10 G:16 WSW	WS:8 G:13 W	WS:8 G:11 WSW	WS:8 G:13 WSW	WS:8 G:11 WSW	WS:11 G:11 WSW	WS:18 G:19 SSW	WS:20 G:23 SSW	WS:22 G:25 SSW	WS:22 G:27 SSW	WS:21 G:28 SSW	WS:20 G:28 SSW	WS:21 G:26 SSW	WS:19 G:26 SSW	WS:20 G:27 SSW	WS:13 G:17 SW	WS:12 G:17 SW	WS:10 G:16 SW	WS:10 G:14 SW	WS:9 G:13 SW	WS:9 G:13 SW	WS:9 G:13 SW	WS:9 G:13 SW	WS:10 G:14 SSW	WS:10 G:14 SSW	WS:12 G:15 S	WS:14 G:17 S	WS:16 G:19 S	WS:16 G:19 S	WS:16 G:19 S	WS:16 G:19 S	WS:16 G:20 S	WS:15 G:19 S	WS:14 G:18 S	WS:14 G:18 S	
Houston Pilots F - 63/64	WS:10 G:17 WSW	WS:8 G:13 WSW	WS:8 G:12 WSW	WS:8 G:13 WSW	WS:10 G:12 SW	WS:14 G:14 SSW	WS:18 G:19 SSW	WS:21 G:23 SSW	WS:22 G:25 SSW	WS:22 G:27 SSW	WS:21 G:28 SSW	WS:20 G:28 SSW	WS:21 G:26 SSW	WS:19 G:26 SSW	WS:20 G:27 SSW	WS:14 G:18 SW	WS:13 G:18 SW	WS:12 G:17 SW	WS:11 G:16 SW	WS:10 G:15 SW	WS:10 G:15 SW	WS:10 G:15 SW	WS:10 G:14 SSW	WS:10 G:14 SSW	WS:12 G:15 SSW	WS:14 G:16 S	WS:15 G:18 S	WS:16 G:19 S	WS:16 G:19 S	WS:16 G:19 S	WS:16 G:20 S	WS:16 G:20 S	WS:16 G:20 S	WS:16 G:20 S	WS:16 G:20 S	
Houston Pilots E - 51/52	WS:10 G:17 WSW	WS:8 G:13 WSW	WS:7 G:11 WSW	WS:9 G:12 WSW	WS:10 G:12 SW	WS:15 G:16 SSW	WS:18 G:19 SSW	WS:21 G:23 SSW	WS:21 G:25 SSW	WS:19 G:26 SW	WS:18 G:26 SW	WS:18 G:26 SW	WS:20 G:26 SW	WS:18 G:26 SW	WS:14 G:18 SW	WS:14 G:18 SW	WS:12 G:17 SW	WS:11 G:17 SW	WS:11 G:15 SW	WS:11 G:15 SW	WS:11 G:15 SW	WS:10 G:14 SSW	WS:10 G:14 SSW	WS:11 G:15 SSW	WS:13 G:16 S	WS:14 G:17 S	WS:15 G:18 S	WS:15 G:19 S	WS:17 G:19 S	WS:17 G:19 S	WS:17 G:19 S	WS:16 G:20 S	WS:16 G:20 S	WS:17 G:20 S	WS:17 G:20 S	
Houston Pilots D - 37/38	WS:10 G:17 WSW	WS:8 G:13 W	WS:8 G:12 WSW	WS:9 G:12 WSW	WS:14 G:14 SSW	WS:15 G:15 SSW	WS:18 G:19 SSW	WS:20 G:23 SSW	WS:20 G:23 SSW	WS:19 G:24 SSW	WS:19 G:24 SSW	WS:19 G:23 SW	WS:18 G:23 SW	WS:18 G:23 SW	WS:15 G:18 SW	WS:15 G:18 SW	WS:13 G:17 SW	WS:13 G:17 SW	WS:12 G:16 SW	WS:11 G:15 SW	WS:11 G:15 SW	WS:11 G:15 SW	WS:11 G:14 SSW	WS:12 G:15 SSW	WS:14 G:17 SSW	WS:14 G:17 SSW	WS:15 G:18 S	WS:17 G:19 S	WS:17 G:19 S	WS:17 G:19 S	WS:17 G:20 S	WS:17 G:20 S	WS:17 G:20 S	WS:17 G:20 S		
Houston Pilots C - 25/26	WS:9 G:16 WSW	WS:9 G:12 W	WS:7 G:10 W	WS:11 G:12 SSW	WS:14 G:14 SSW	WS:15 G:15 SSW	WS:18 G:18 SSW	WS:19 G:21 SSW	WS:19 G:22 SSW	WS:19 G:22 SSW	WS:19 G:23 SSW	WS:19 G:22 SW	WS:19 G:23 SW	WS:17 G:21 SW	WS:17 G:22 SW	WS:15 G:19 SW	WS:15 G:19 SW	WS:14 G:18 SW	WS:13 G:17 SW	WS:12 G:16 SW	WS:12 G:15 SW	WS:12 G:15 SW	WS:12 G:14 SSW	WS:12 G:14 SSW	WS:14 G:17 SSW	WS:14 G:17 SSW	WS:15 G:18 S	WS:16 G:19 S	WS:16 G:19 S	WS:16 G:19 S	WS:16 G:20 S	WS:16 G:20 S	WS:17 G:20 S	WS:17 G:20 S		
Houston Pilots B - 11/12	WS:9 G:15 WSW	WS:9 G:12 W	WS:12 G:13 W	WS:13 G:14 SSW	WS:14 G:15 SSW	WS:16 G:17 SSW	WS:19 G:20 SSW	WS:20 G:22 SSW	WS:20 G:22 SSW	WS:21 G:23 SSW	WS:20 G:22 SW	WS:21 G:23 SW	WS:20 G:23 SW	WS:20 G:21 SW	WS:17 G:19 SW	WS:16 G:19 SW	WS:15 G:18 SW	WS:14 G:17 SW	WS:13 G:16 SW	WS:13 G:16 SW	WS:13 G:15 SW	WS:13 G:15 SW	WS:13 G:15 SW	WS:12 G:14 SSW	WS:13 G:15 SSW	WS:13 G:16 SSW	WS:14 G:17 SSW	WS:15 G:18 S	WS:16 G:19 S	WS:16 G:19 S	WS:16 G:19 S	WS:17 G:20 S	WS:17 G:20 S	WS:18 G:20 S	WS:18 G:20 S	
Houston Pilots A - 1 & 2 Bravo	WS:9 G:15 WSW	WS:11 G:14 W	WS:12 G:13 W	WS:13 G:14 SSW	WS:14 G:14 SSW	WS:16 G:17 SSW	WS:18 G:19 SSW	WS:20 G:22 SSW	WS:20 G:22 SSW	WS:21 G:23 SSW	WS:21 G:22 SW	WS:21 G:23 SW	WS:20 G:23 SW	WS:20 G:21 SW	WS:17 G:19 SW	WS:16 G:18 SW	WS:15 G:17 SW	WS:14 G:16 SW	WS:14 G:16 SW	WS:14 G:16 SW	WS:14 G:16 SW	WS:14 G:16 SW	WS:14 G:15 SSW	WS:14 G:16 SSW	WS:14 G:16 SSW	WS:15 G:17 SSW	WS:16 G:18 S	WS:17 G:18 S	WS:17 G:18 S	WS:17 G:19 S	WS:17 G:19 S	WS:18 G:20 S	WS:18 G:20 S	WS:19 G:20 S	WS:19 G:20 S	

See slides below for official thoughts on winds.

Houston Pilots: Thurs. 10/20/2022



Forecast Discussion

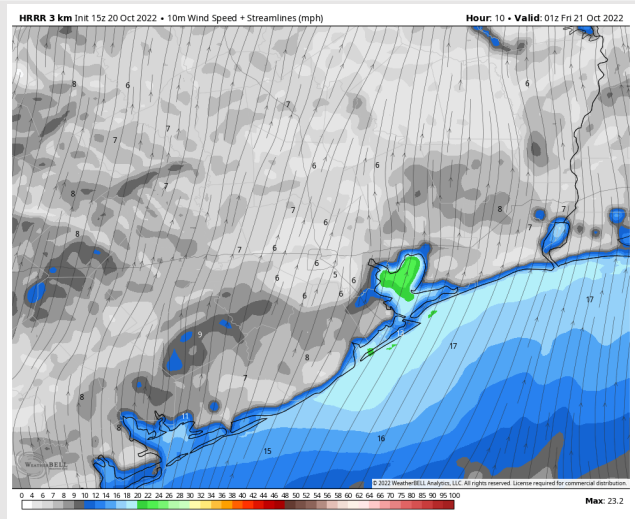
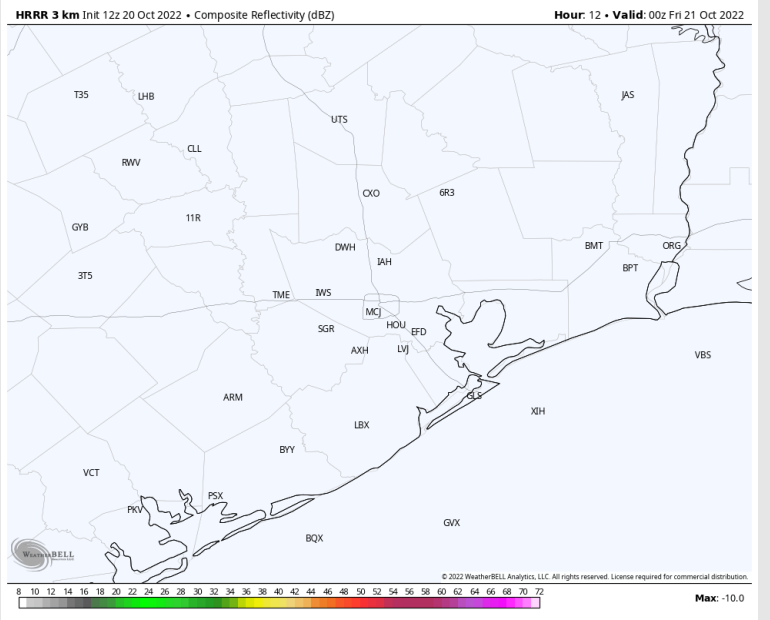
Precip: Anticipating dry conditions throughout the day today.

Wind: Sustained winds of 5-10 MPH will last until 3 PM where stations A-C will have more of a SW wind and stations D – N will have more of a W wind. From 3 PM through midnight, winds from the SW gradually increase to 15 - 20 MPH for stations S of Morgan’s Point. Wind gusts of 21 - 26 MPH are possible after 6 PM. After 9 PM winds N of Morgan's point will be at lighter at 8 - 13 MPH.

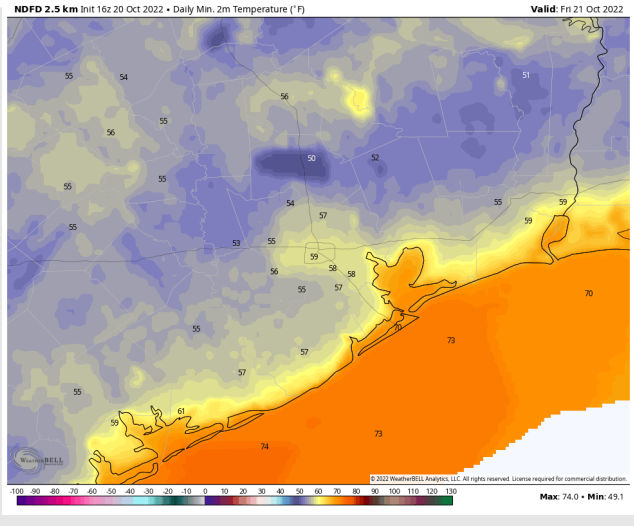
Temps: Low temps Friday in the lower 70s F at the boarding station and mid 60s F at all other stations.

Visibility: Not anticipating visibility concerns at this time.

Precip Forecast: 7 PM CT



Wind Speed
8 PM CT



Low Temps
Friday

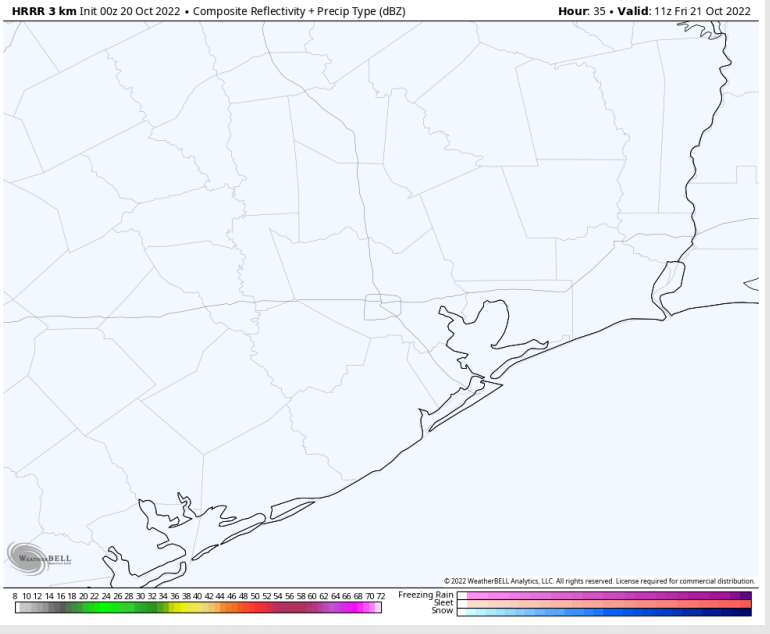
Houston Pilots: Fri. 10/21/2022



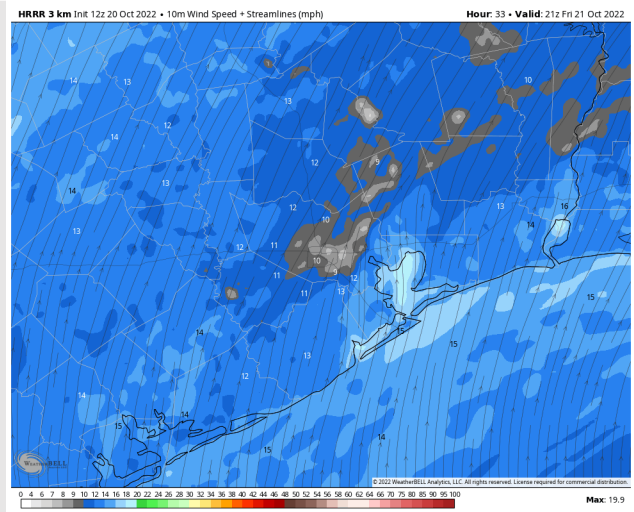
Forecast Discussion

- Precip:** Favoring dry conditions throughout the day Friday.
- Wind:** Sustained SW winds will gradually decrease throughout the morning for stations S of Morgan's Point to 8-13 MPH until 11 AM. Winds then increase to 15 – 20 MPH out of the S after 11 AM and stay that way throughout the day. Gusts of around 25 MPH possible for all stations, mainly in the evening and overnight hours.
- Temps:** High temperatures in the upper 70s F near the boarding station and lower/mid 80s F at all other stations.
- Visibility:** Not favoring any concerns for reduced visibility.

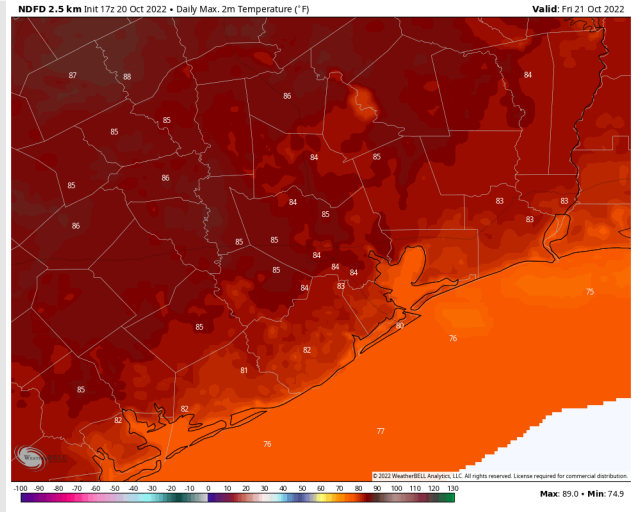
Precip Forecast: 6 AM CT



Wind Speed 4 PM CT



High Temps Friday



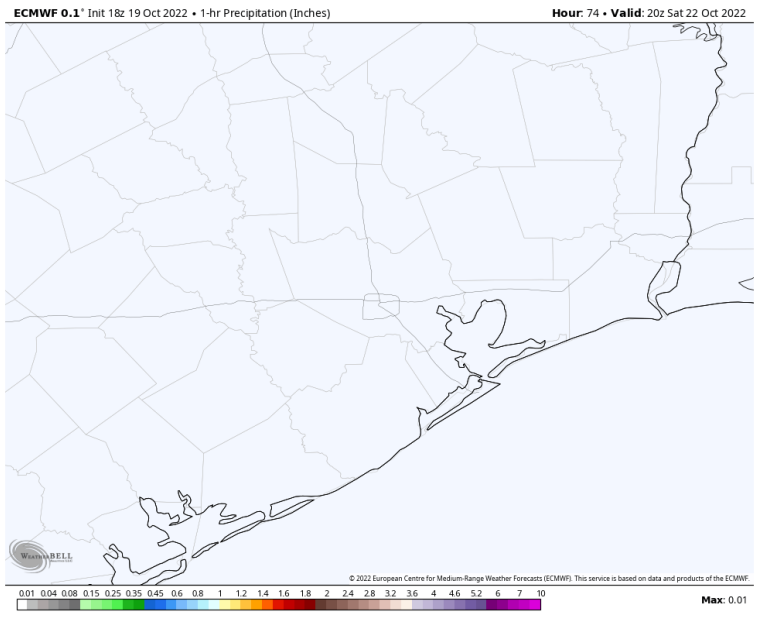
Houston Pilots: sat. 10/22/2022



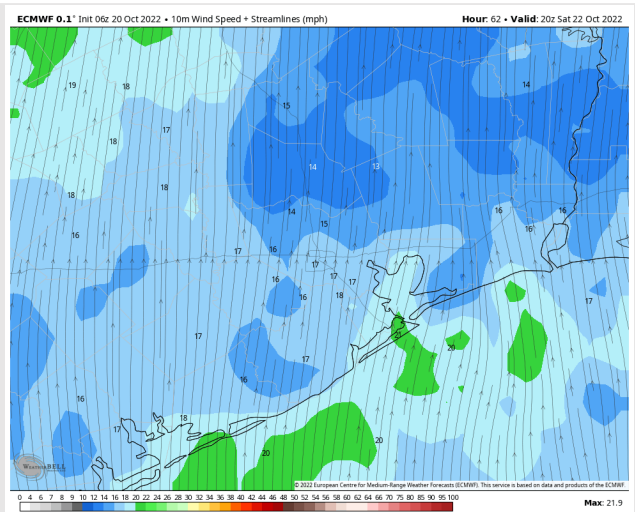
Forecast Discussion

- Precip:** Anticipating dry conditions Saturday.
- Wind:** Sustained winds Saturday morning out of the S at 15-20 MPH south of Morgan's point with winds north of Morgan's Point 3-8 MPH. Around 10 AM, sustained winds for stations north of Morgan's Point will pick up to 15-20 MPH and last until 10 PM where it will drop to 8-13 MPH through midnight. Gusts of 25-30 MPH are possible for all stations throughout the afternoon.
- Temps:** Anticipating high temps Saturday to be in the lower 80s F near the boarding station and in the mid to upper 80s F at all other stations.
- Visibility:** Not anticipating visibility concerns at this time.

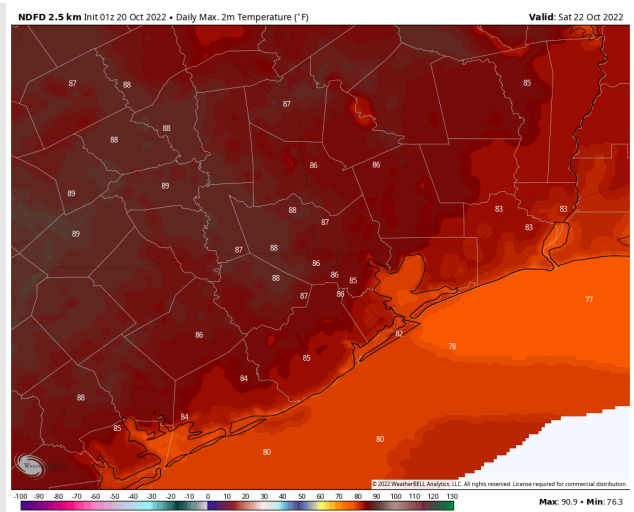
Precip Forecast: 3 PM CT



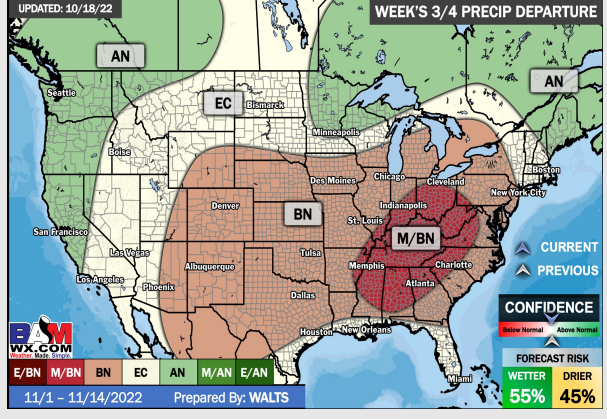
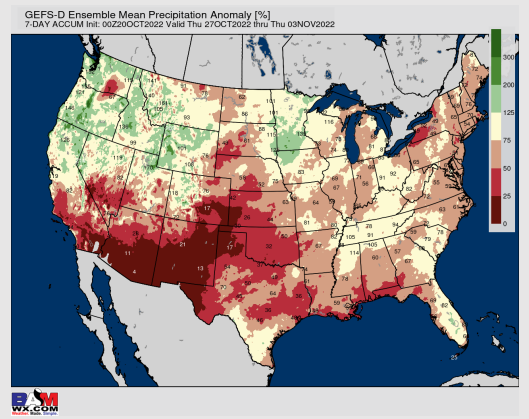
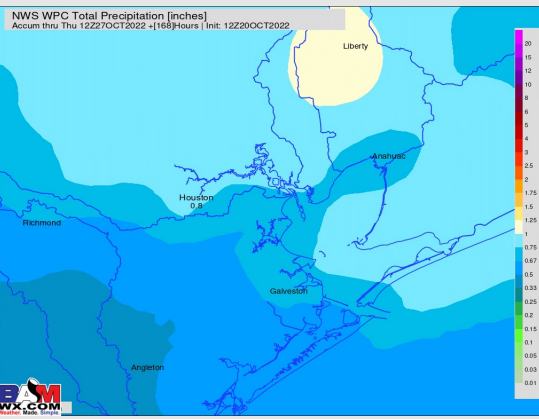
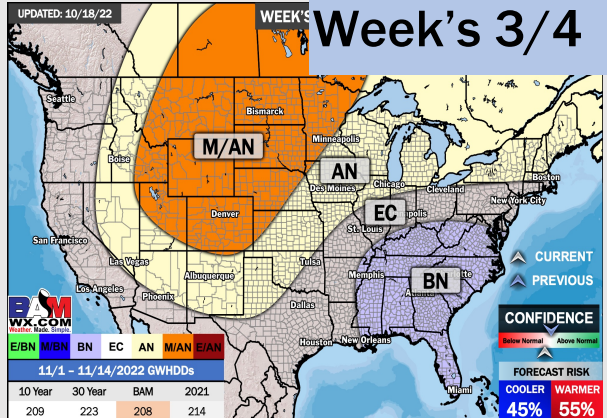
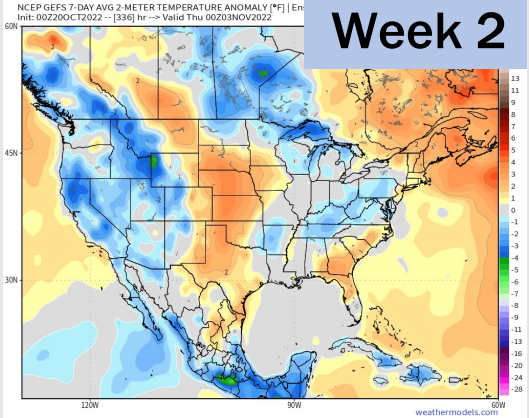
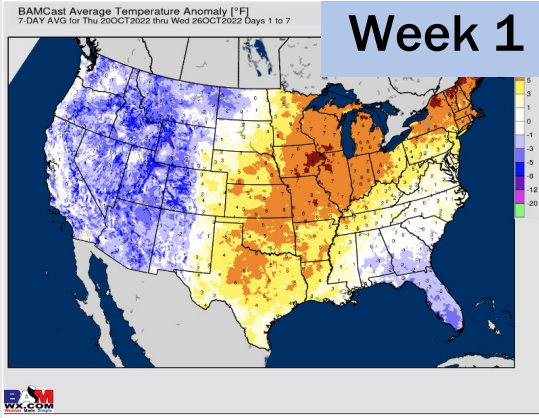
Wind Speed
3 PM CT



High Temps
Saturday



Houston Pilots: 10/20/22



- Temperatures expected to be near or slightly above normal next week. More widespread chances of rain going into Monday - Wednesday.
- Week 2 to feature near or slightly above normal temperatures and below normal precipitation.
- The weeks ¾ timeframe into late October looks to feature normal temperatures and below normal to normal risks for precip.