

# Houston Pilots Forecast Package



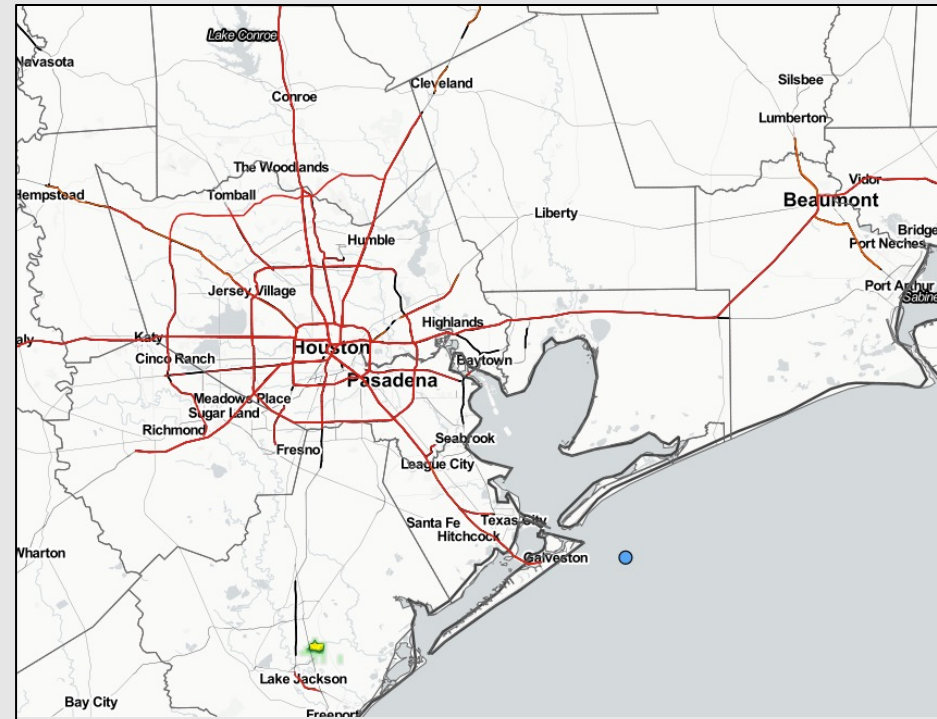
Updated: 3:30 PM CT

Saturday, September 10, 2022

Forecaster: Josh Collins

## Weather Headlines

- Rain/storm chances will continue to wind down over the next several days and mainly confined to the PM hours.
- No tropical activity is favored in the Gulf over the next 7-10 days with Danielle and Earl remaining in the Atlantic.
- Winds to remain generally calmer with any elevated winds/gusts likely coming from pockets of stronger precipitation.



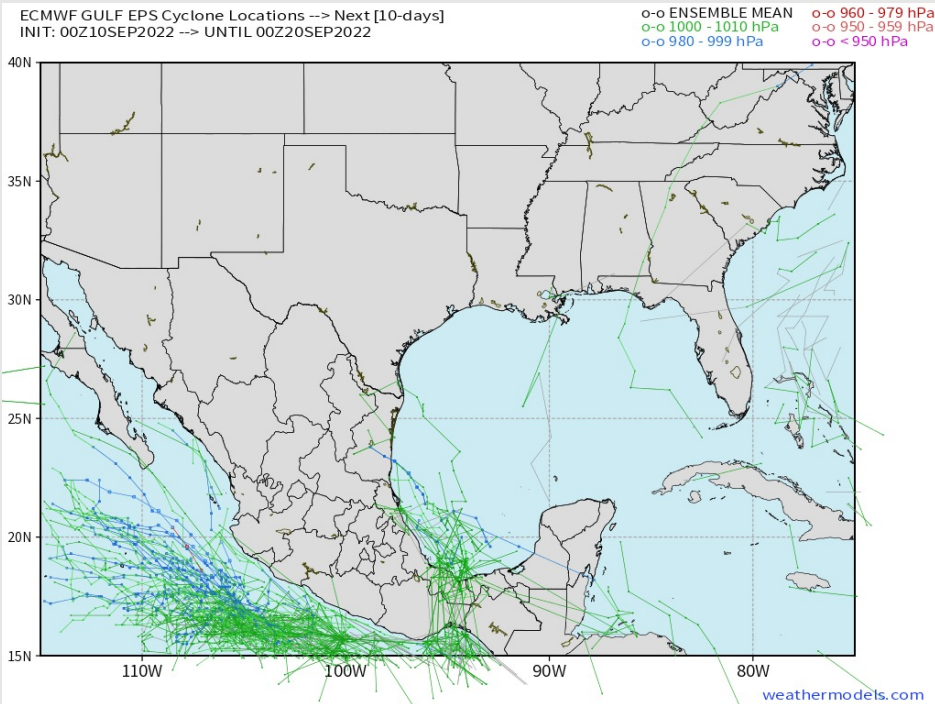
**Radar/ NWS Alerts: 3:30 PM CT**



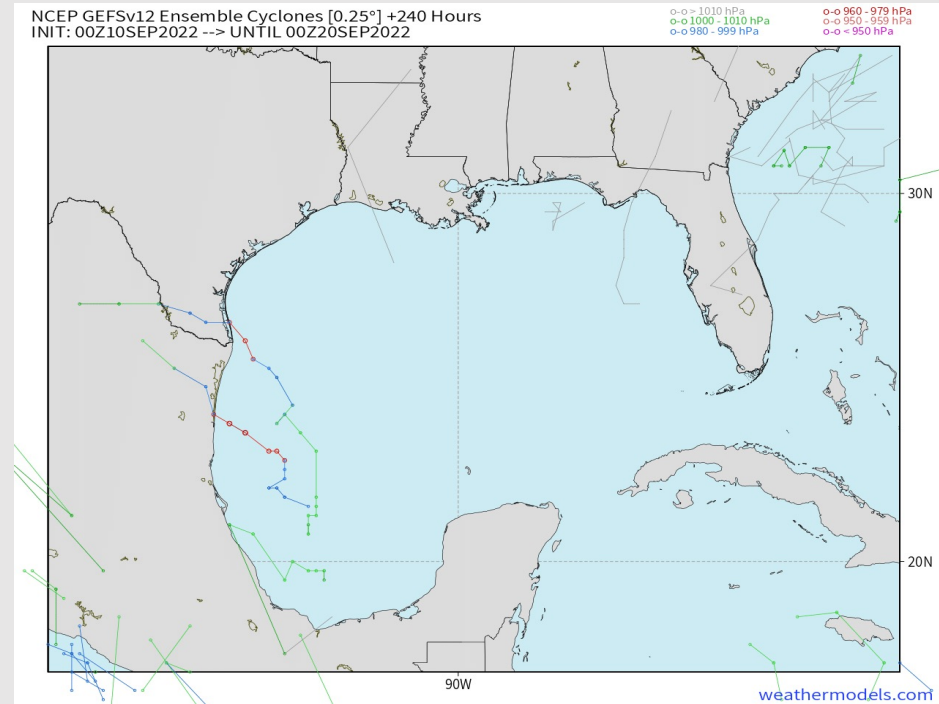
As always, please do not hesitate to reach out to us with any forecast questions via the chat option on the Weather Porthole or our on-call number, **(317)-560-8122** press 1 for forecast questions.

# Houston Pilots Extended Range Tropical Report

## European Data Tracks Next 10 Days



## American Data Tracks Next 10 Days



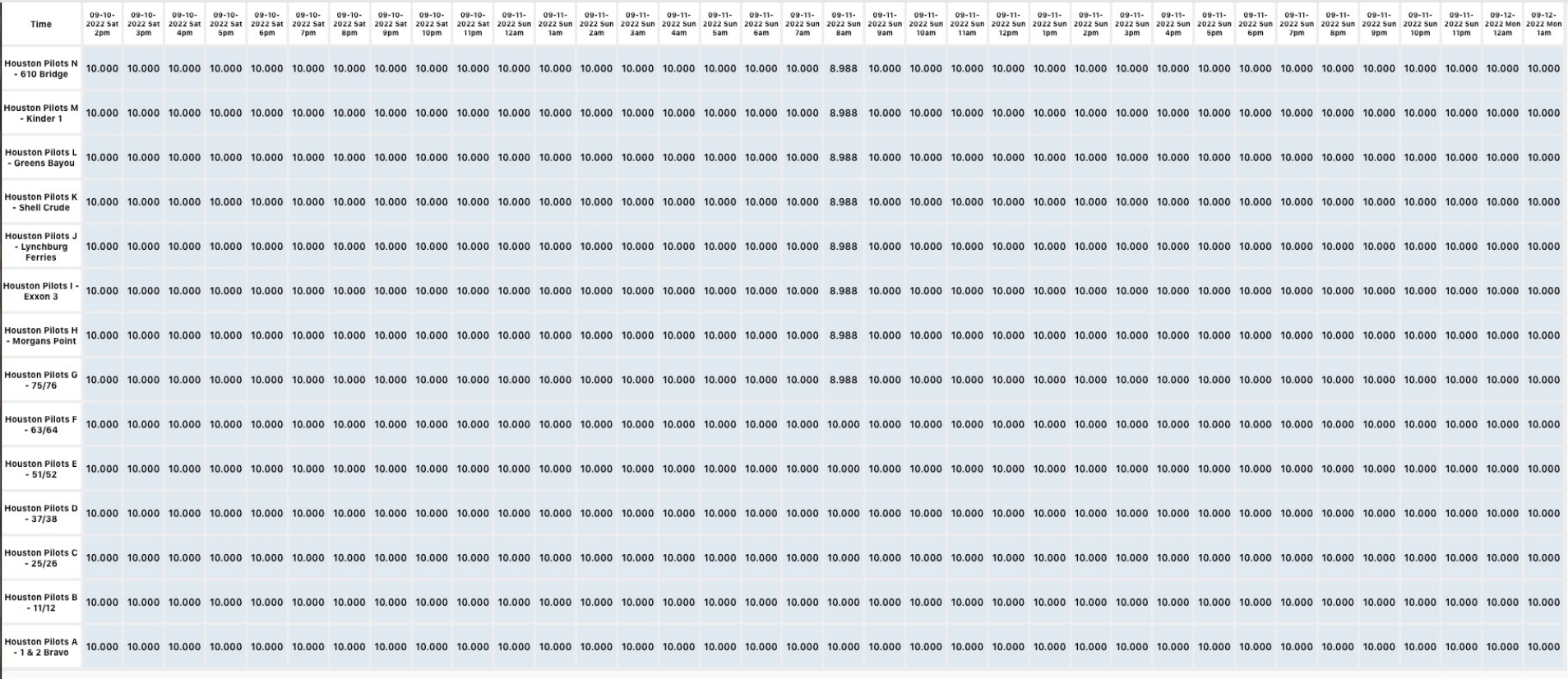
No tropical threats over the next 7 days in the Gulf Of Mexico. Any tropical activity will stay confined to the Atlantic.

## Confidence

Above  
Normal

Below  
Normal

## The image contains two logos. On the left is the logo for BAM WX.COM, featuring the letters 'BAM' in a stylized font with a blue 'B', a white 'A' with a black outline, and a red 'M'. Below 'BAM' is 'WX.COM' in black, and at the bottom is the tagline 'Weather. Made. Simple.' in blue and red. On the right is the logo for Houston Pilots, featuring a large, stylized red 'H' with a black outline, and the text 'Houston Pilots' in a serif font to its left.





# Houston Pilots Wind Report



Time	09-10-2022 Sat 2pm	09-10-2022 Sat 3pm	09-10-2022 Sat 4pm	09-10-2022 Sat 5pm	09-10-2022 Sat 6pm	09-10-2022 Sat 7pm	09-10-2022 Sat 8pm	09-10-2022 Sat 9pm	09-10-2022 Sat 10pm	09-10-2022 Sat 11pm	09-10-2022 Sun 12am	09-11-2022 Sun 1am	09-11-2022 Sun 2am	09-11-2022 Sun 3am	09-11-2022 Sun 4am	09-11-2022 Sun 5am	09-11-2022 Sun 6am	09-11-2022 Sun 7am	09-11-2022 Sun 8am	09-11-2022 Sun 9am	09-11-2022 Sun 10am	09-11-2022 Sun 11am	09-11-2022 Sun 12pm	09-11-2022 Sun 1pm	09-11-2022 Sun 2pm	09-11-2022 Sun 3pm	09-11-2022 Sun 4pm	09-11-2022 Sun 5pm	09-11-2022 Sun 6pm	09-11-2022 Sun 7pm	09-11-2022 Sun 8pm	09-11-2022 Sun 9pm	09-11-2022 Sun 10pm	09-11-2022 Sun 11pm	09-12-2022 Mon 12am	09-12-2022 Mon 1am
Houston Pilots N - 610 Bridge	WS: 5 G:6 SSE	WS: 6 G:7 ESE	WS: 7 G:8 NE	WS: 6 G:8 ENE	WS: 6 G:8 ENE	WS: 5 G:7 NE	WS: 3 G:7 ENE	WS: 4 G:7 SE	WS: 4 G:10 S	WS: 3 G:9 S	WS: 3 G:8 SSW	WS: 3 G:7 WSW	WS: 1 G:6 W	WS: 3 G:4 SE	WS: 2 G:4 SE	WS: 2 G:4 NW	WS: 3 G:5 NW	WS: 3 G:6 NW	WS: 4 G:7 NW	WS: 6 G:9 NW	WS: 7 G:10 NW	WS: 8 G:11 NNW	WS: 8 G:13 NNW	WS: 10 G:14 N	WS: 9 G:14 NE	WS: 8 G:13 NNE	WS: 8 G:12 NNE	WS: 7 G:12 NNE	WS: 6 G:10 NNE	WS: 6 G:8 ENE	WS: 5 G:7 E	WS: 4 G:5 SE	WS: 3 G:4 SSW	WS: 3 G:6 WSW	WS: 4 G:7 W	WS: 4 G:7 WNW
Houston Pilots M - Kinder 1	WS: 5 G:6 ENE	WS: 6 G:8 ENE	WS: 7 G:9 NE	WS: 6 G:8 NE	WS: 6 G:8 NE	WS: 5 G:7 NE	WS: 3 G:6 ENE	WS: 5 G:7 SE	WS: 4 G:10 S	WS: 3 G:9 S	WS: 3 G:8 SSW	WS: 3 G:7 WSW	WS: 1 G:5 SW	WS: 3 G:4 ENE	WS: 2 G:4 E	WS: 2 G:4 NW	WS: 3 G:5 NW	WS: 3 G:6 NW	WS: 4 G:7 NW	WS: 6 G:9 NW	WS: 7 G:10 NW	WS: 7 G:11 NNW	WS: 8 G:13 NNW	WS: 10 G:14 NE	WS: 9 G:14 NE	WS: 8 G:13 NNE	WS: 8 G:12 NNE	WS: 6 G:10 NNE	WS: 6 G:8 ENE	WS: 4 G:6 ESE	WS: 3 G:4 SSW	WS: 3 G:6 WSW	WS: 4 G:7 W	WS: 4 G:7 WNW		
Houston Pilots L - Greens Bayou	WS: 5 G:7 NNE	WS: 7 G:9 NE	WS: 7 G:9 NE	WS: 6 G:8 NE	WS: 6 G:7 NE	WS: 4 G:7 NE	WS: 3 G:5 NE	WS: 5 G:11 SE	WS: 4 G:9 S	WS: 3 G:8 SSW	WS: 3 G:8 SSW	WS: 2 G:7 WSW	WS: 1 G:4 ESE	WS: 3 G:4 ENE	WS: 2 G:4 NE	WS: 2 G:4 NW	WS: 3 G:5 NW	WS: 3 G:6 NW	WS: 4 G:7 NW	WS: 6 G:9 NW	WS: 7 G:10 NW	WS: 7 G:11 NNW	WS: 8 G:13 NNW	WS: 10 G:13 S	WS: 9 G:14 N	WS: 8 G:13 NNE	WS: 8 G:12 NNE	WS: 6 G:10 NNE	WS: 6 G:8 NE	WS: 4 G:6 ENE	WS: 4 G:5 E	WS: 3 G:4 SSW	WS: 3 G:5 SW	WS: 3 G:5 W	WS: 4 G:7 WNW	
Houston Pilots K - Shell Crude	WS: 6 G:7 NNE	WS: 7 G:9 NNE	WS: 7 G:9 NNE	WS: 6 G:7 NNE	WS: 5 G:7 NE	WS: 4 G:6 ENE	WS: 3 G:6 ENE	WS: 5 G:12 SE	WS: 3 G:9 S	WS: 3 G:8 SSW	WS: 3 G:8 SSW	WS: 2 G:6 WSW	WS: 1 G:4 SSE	WS: 3 G:4 NNE	WS: 2 G:3 NNE	WS: 3 G:4 NW	WS: 3 G:5 NW	WS: 3 G:6 NW	WS: 4 G:7 NW	WS: 6 G:10 NW	WS: 6 G:10 NW	WS: 7 G:11 NNW	WS: 8 G:13 NNW	WS: 10 G:14 ESE	WS: 9 G:14 N	WS: 8 G:12 NNE	WS: 8 G:12 NNE	WS: 6 G:10 NNE	WS: 6 G:8 NE	WS: 4 G:5 NE	WS: 3 G:4 SSW	WS: 3 G:5 S	WS: 3 G:5 SSW	WS: 3 G:7 W	WS: 3 G:7 WNW	
Houston Pilots J - Lynchburg Ferries	WS: 7 G:8 NNE	WS: 7 G:9 NNE	WS: 7 G:9 NNE	WS: 6 G:7 NNE	WS: 5 G:6 NNE	WS: 3 G:5 E	WS: 4 G:7 E	WS: 5 G:12 SSE	WS: 3 G:9 S	WS: 3 G:7 SSW	WS: 3 G:8 SSW	WS: 2 G:6 WSW	WS: 1 G:3 SE	WS: 3 G:3 NNE	WS: 3 G:4 NW	WS: 3 G:5 NW	WS: 3 G:6 NW	WS: 4 G:7 NW	WS: 6 G:10 NW	WS: 6 G:10 NW	WS: 7 G:11 NNW	WS: 7 G:11 NNW	WS: 9 G:13 N	WS: 9 G:13 N	WS: 8 G:12 NNE	WS: 8 G:12 NNE	WS: 6 G:10 NNE	WS: 6 G:8 ENE	WS: 4 G:5 SE	WS: 3 G:4 SSW	WS: 4 G:6 S	WS: 4 G:6 S	WS: 4 G:7 W	WS: 4 G:7 WNW		
Houston Pilots I - Exxon 3	WS: 7 G:8 N	WS: 7 G:9 NNE	WS: 7 G:8 NNE	WS: 6 G:6 NE	WS: 4 G:5 E	WS: 3 G:4 SE	WS: 3 G:11 SE	WS: 6 G:12 SSE	WS: 5 G:9 S	WS: 4 G:8 SSW	WS: 3 G:8 SSW	WS: 2 G:7 WSW	WS: 2 G:4 S	WS: 3 G:3 SE	WS: 3 G:4 SE	WS: 3 G:5 NW	WS: 3 G:6 NW	WS: 4 G:7 NW	WS: 6 G:10 NW	WS: 6 G:11 NNW	WS: 7 G:11 NNW	WS: 7 G:11 NNW	WS: 8 G:13 NNW	WS: 9 G:13 SSW	WS: 9 G:13 N	WS: 8 G:12 NNE	WS: 8 G:12 NNE	WS: 6 G:10 NNE	WS: 6 G:8 ENE	WS: 4 G:5 SE	WS: 4 G:6 SSW	WS: 4 G:6 SSW	WS: 4 G:6 SW	WS: 4 G:7 W	WS: 4 G:7 NW	
Houston Pilots H - Morgans Point	WS: 6 G:8 NNE	WS: 6 G:8 ENE	WS: 5 G:7 ENE	WS: 4 G:6 ESE	WS: 4 G:5 ESE	WS: 5 G:6 SE	WS: 9 G:13 SSE	WS: 7 G:12 SSE	WS: 5 G:10 S	WS: 4 G:8 SSW	WS: 4 G:8 SSW	WS: 3 G:7 SSW	WS: 2 G:5 W	WS: 3 G:3 W	WS: 3 G:4 W	WS: 4 G:6 NW	WS: 4 G:7 NW	WS: 5 G:8 NW	WS: 6 G:9 NW	WS: 7 G:10 NW	WS: 7 G:11 NNW	WS: 7 G:11 NNW	WS: 8 G:12 NNW	WS: 9 G:12 SE	WS: 8 G:12 NNE	WS: 7 G:11 NNE	WS: 7 G:11 NNE	WS: 6 G:10 NNE	WS: 6 G:8 ENE	WS: 4 G:5 ENE	WS: 4 G:7 SSW	WS: 4 G:7 SSW	WS: 4 G:7 WSW	WS: 4 G:8 W	WS: 5 G:8 WNW	
Houston Pilots G - 75/76	WS: 4 G:7 ESE	WS: 4 G:8 ESE	WS: 4 G:7 ESE	WS: 3 G:6 SSE	WS: 5 G:6 SSE	WS: 8 G:12 SSE	WS: 12 G:12 SSE	WS: 10 G:12 SSE	WS: 10 G:10 S	WS: 7 G:9 S	WS: 5 G:8 SSW	WS: 4 G:7 SSW	WS: 3 G:5 SW	WS: 2 G:3 WNW	WS: 4 G:4 NNW	WS: 5 G:6 NW	WS: 6 G:8 NW	WS: 6 G:9 NW	WS: 7 G:10 NW	WS: 7 G:11 NNW	WS: 7 G:11 NNW	WS: 7 G:11 NNW	WS: 7 G:11 NNW	WS: 7 G:11 NNW	WS: 7 G:11 NNW	WS: 6 G:10 NNE	WS: 6 G:10 NNE	WS: 6 G:10 NNE	WS: 6 G:9 ENE	WS: 5 G:8 E	WS: 5 G:8 SE	WS: 5 G:8 SSW	WS: 5 G:8 WSW	WS: 5 G:8 W	WS: 5 G:9 WNW	
Houston Pilots F - 63/64	WS: 3 G:7 SE	WS: 3 G:7 SE	WS: 3 G:8 E	WS: 3 G:6 SSE	WS: 10 G:12 SSE	WS: 12 G:12 SSE	WS: 10 G:11 SSE	WS: 10 G:11 SSE	WS: 9 G:11 SSE	WS: 8 G:10 S	WS: 6 G:8 SSW	WS: 4 G:7 SSW	WS: 2 G:5 SSW	WS: 1 G:3 WNW	WS: 3 G:3 NNW	WS: 3 G:5 NW	WS: 6 G:8 NW	WS: 7 G:10 NW	WS: 7 G:11 NW	WS: 8 G:12 NW	WS: 8 G:12 NNW	WS: 8 G:11 NNW	WS: 8 G:11 NNW	WS: 7 G:10 NNW	WS: 7 G:10 NNE	WS: 6 G:9 NE	WS: 6 G:9 E	WS: 6 G:8 E	WS: 6 G:8 NE	WS: 5 G:8 ESE	WS: 5 G:8 SSE	WS: 5 G:8 SSW	WS: 5 G:8 WSW	WS: 5 G:8 W	WS: 6 G:9 WNW	
Houston Pilots E - 51/52	WS: 2 G:7 SSW	WS: 3 G:7 SSW	WS: 2 G:8 SE	WS: 3 G:7 SSE	WS: 8 G:9 SSE	WS: 11 G:12 SSE	WS: 10 G:12 SSE	WS: 9 G:11 SSE	WS: 9 G:10 SSE	WS: 8 G:10 SSE	WS: 6 G:8 S	WS: 4 G:7 S	WS: 2 G:5 S	WS: 1 G:3 SW	WS: 2 G:2 WSW	WS: 6 G:8 NW	WS: 7 G:10 NW	WS: 7 G:11 NW	WS: 8 G:12 NW	WS: 8 G:12 NNW	WS: 8 G:12 NNW	WS: 8 G:11 NNW	WS: 7 G:11 NNW	WS: 6 G:10 E	WS: 6 G:9 ESE	WS: 6 G:8 SSW	WS: 6 G:8 SSW	WS: 5 G:8 NE	WS: 6 G:8 NE	WS: 5 G:8 ESE	WS: 5 G:8 SSE	WS: 5 G:8 SSW	WS: 6 G:8 WSW	WS: 6 G:9 W	WS: 7 G:10 WNW	
Houston Pilots D - 37/38	WS: 4 G:8 SW	WS: 2 G:7 SSW	WS: 2 G:6 SSE	WS: 3 G:5 SSE	WS: 9 G:10 SSE	WS: 10 G:11 SSE	WS: 10 G:11 SSE	WS: 8 G:11 SSE	WS: 8 G:10 SSE	WS: 7 G:9 SSE	WS: 8 G:9 S	WS: 6 G:8 S	WS: 3 G:5 S	WS: 1 G:2 S	WS: 2 G:2 SSE	WS: 6 G:8 NW	WS: 7 G:10 NW	WS: 7 G:11 NW	WS: 8 G:12 NNW	WS: 8 G:12 NNW	WS: 8 G:11 NNW	WS: 8 G:11 NNW	WS: 7 G:11 NNW	WS: 6 G:10 SE	WS: 6 G:9 SE	WS: 6 G:9 SW	WS: 6 G:9 NE	WS: 6 G:8 ENE	WS: 6 G:8 SE	WS: 5 G:8 SSE	WS: 5 G:8 SSW	WS: 5 G:8 SW	WS: 5 G:8 WSW	WS: 6 G:9 W	WS: 6 G:9 WNW	
Houston Pilots C - 25/26	WS: 4 G:7 SSW	WS: 2 G:5 SE	WS: 3 G:6 ESE	WS: 3 G:5 SE	WS: 9 G:10 SSE	WS: 9 G:10 SSE	WS: 8 G:10 SSE	WS: 6 G:9 SSE	WS: 6 G:9 SSE	WS: 6 G:8 SSE	WS: 5 G:8 SSE	WS: 4 G:6 SSE	WS: 3 G:5 SSE	WS: 1 G:3 SE	WS: 1 G:1 ENE	WS: 6 G:7 NW	WS: 7 G:9 NW	WS: 8 G:10 NW	WS: 8 G:11 NW	WS: 9 G:12 NNW	WS: 9 G:12 NNW	WS: 9 G:12 NNW	WS: 8 G:11 NNW	WS: 6 G:10 SSW	WS: 6 G:9 SSW	WS: 6 G:8 W	WS: 6 G:8 W	WS: 5 G:8 ESE	WS: 5 G:8 ESE	WS: 5 G:8 SSE	WS: 5 G:7 SSW	WS: 5 G:7 SSW	WS: 5 G:8 SW	WS: 5 G:8 WSW	WS: 6 G:9 WNW	
Houston Pilots B - 11/12	WS: 5 G:7 S	WS: 4 G:6 SE	WS: 5 G:7 SE	WS: 5 G:6 SE	WS: 8 G:9 SSE	WS: 8 G:10 SSE	WS: 8 G:11 SSE	WS: 7 G:9 SSE	WS: 6 G:8 SSE	WS: 6 G:8 SSE	WS: 6 G:8 SSE	WS: 5 G:6 SSE	WS: 4 G:6 SSE	WS: 2 G:3 NNE	WS: 1 G:1 NNE	WS: 6 G:7 NW	WS: 7 G:9 NW	WS: 8 G:10 NW	WS: 8 G:11 NW	WS: 9 G:12 NNW	WS: 9 G:12 NNW	WS: 9 G:12 NNW	WS: 8 G:11 NNW	WS: 7 G:10 NW	WS: 6 G:9 NW	WS: 6 G:8 NW	WS: 5 G:8 WSW	WS: 5 G:7 S	WS: 5 G:7 S	WS: 5 G:7 S	WS: 5 G:7 SSW	WS: 6 G:8 SSW	WS: 6 G:8 SW	WS: 6 G:8 WSW	WS: 6 G:8 W	WS: 7 G:9 WNW
Houston Pilots A - 1 & 2 Bravo	WS: 5 G:8 E	WS: 6 G:7 SE	WS: 7 G:8 SE	WS: 8 G:9 SE	WS: 8 G:9 SSE	WS: 8 G:8 SSE	WS: 8 G:8 SSE	WS: 7 G:8 SSE	WS: 6 G:8 SSE	WS: 6 G:8 SSE	WS: 6 G:9 SE	WS: 8 G:9 SE	WS: 5 G:7 SE	WS: 3 G:5 SE	WS: 1 G:2 E	WS: 6 G:7 NW	WS: 8 G:9 NW	WS: 8 G:11 NW	WS: 9 G:12 NNW	WS: 10 G:13 NNW	WS: 10 G:13 NNW	WS: 9 G:12 NNW	WS: 8 G:11 NNW	WS: 6 G:10 NW	WS: 5 G:8 WSW	WS: 5 G:7 S	WS: 5 G:7 S	WS: 5 G:7 S	WS: 5 G:7 S	WS: 5 G:7 SSW	WS: 6 G:8 SSW	WS: 6 G:8 SW	WS: 6 G:8 WSW	WS: 6 G:8 W	WS: 7 G:9 WNW	

See slides below for official thoughts on winds.

# Houston Pilots: sat. 9/10/2022

## Forecast Discussion

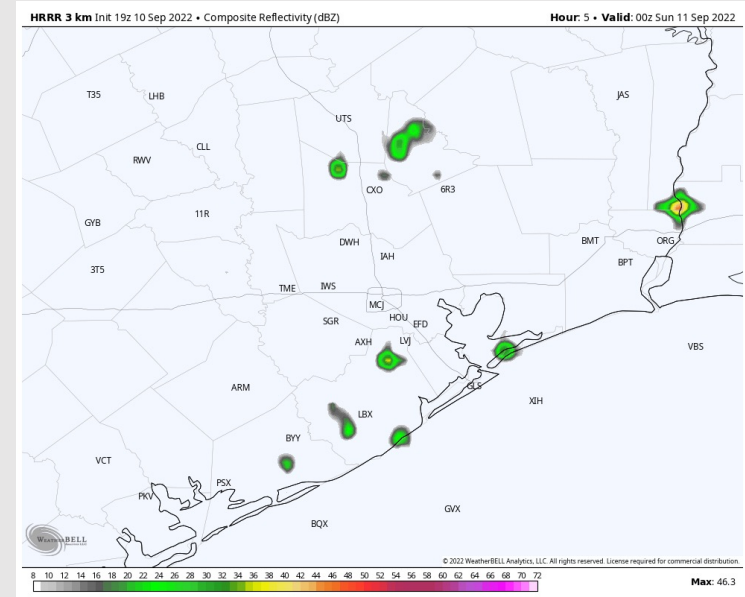
**Precip:** Expecting a 10-20% chance for isolated showers/storms lasting for the rest of the evening. Will be a mostly dry day for all locations. No severe risks associated with any potential precip.

**Wind:** Winds out of the SE at 10-15 MPH for the rest of the evening.

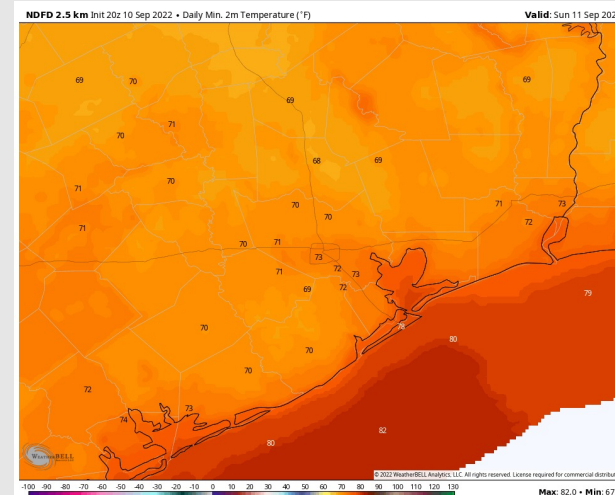
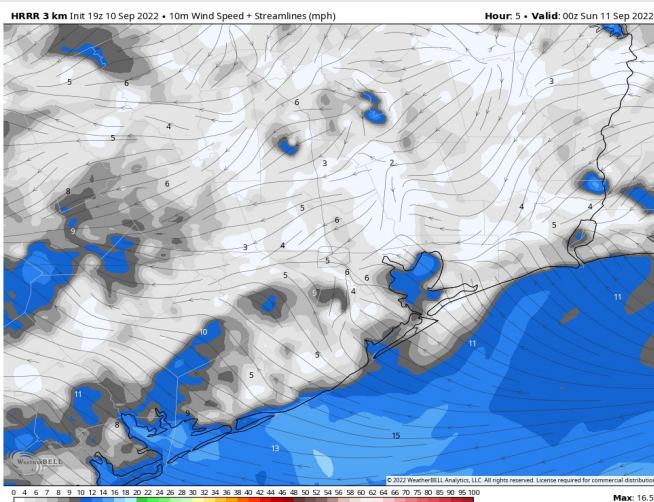
**Temps:** Lows into Sunday AM drop to the lower 70s.

**Visibility:** Not anticipating any fog concerns at this time.

## Precip Forecast: 7 PM CT



Wind Speed  
7 PM CT



Low Temps  
Tonight

# Houston Pilots: Sun. 9/11/2022

## Forecast Discussion

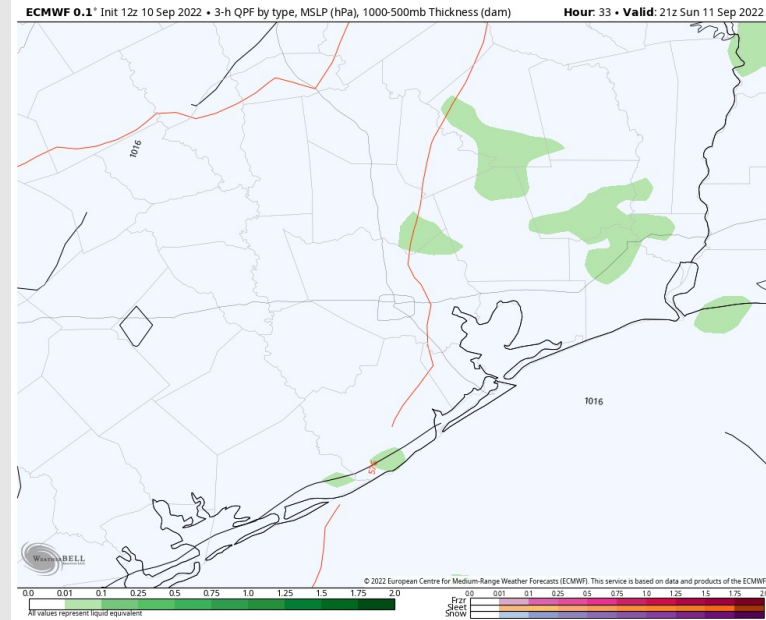
**Precip:** Expecting a 20% chance for scattered showers/storms Sunday after 4 PM. Better coverage is further into the Gulf and west of Galveston Bay which should lead to a mainly dry morning and afternoon.

**Wind:** Sustained winds out of the WNW Sunday 7-12 MPH. Winds become variable and calm to 3-8 MPH around 2PM.

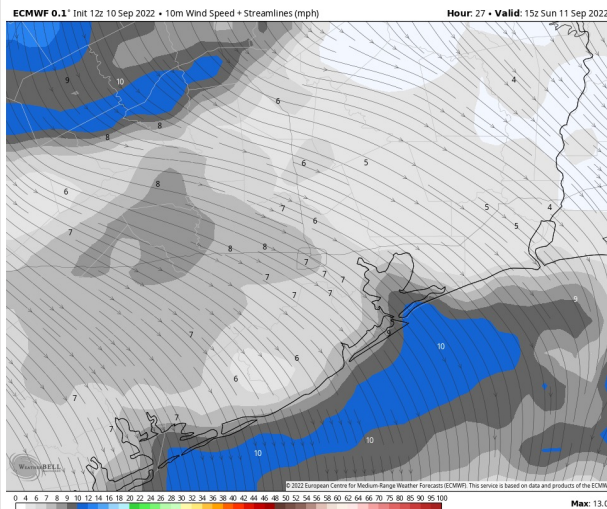
**Temps:** High temps in the mid 80s F near the boarding station and low 90s F at all other stations.

**Visibility:** Not anticipating any fog concerns at this time.

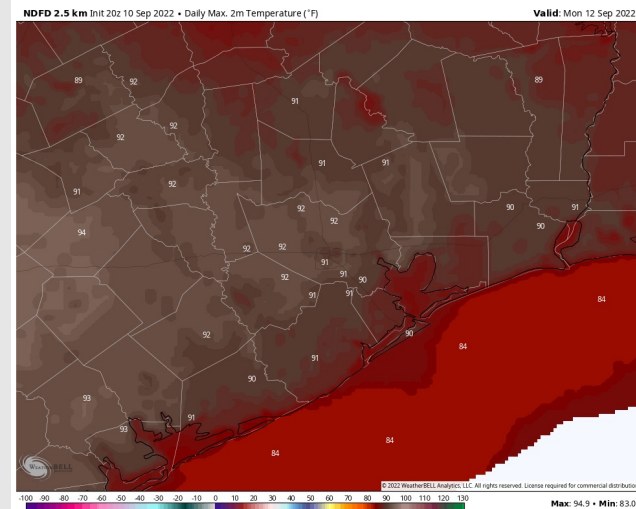
## Precip Forecast: 4 PM CT



Wind Speed  
10 AM CT



High Temps  
Sunday





# Houston Pilots: Mon. 9/12/2022

## Forecast Discussion

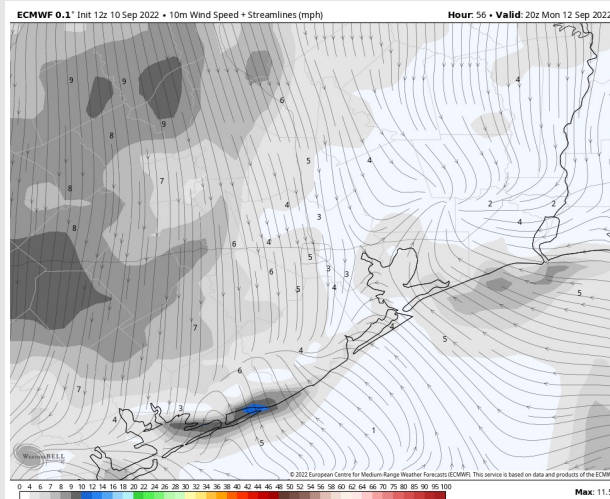
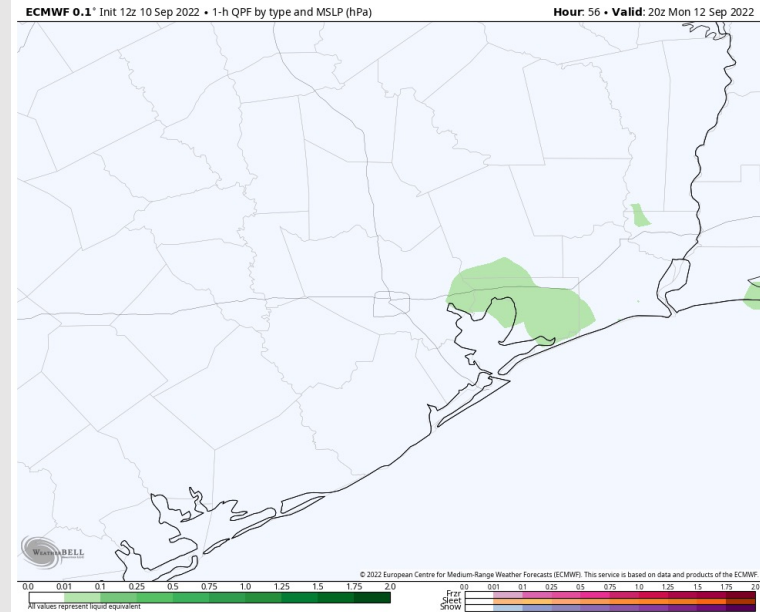
**Precip:** 30% chance of showers closer to boarding station in the early AM hours. All other stations staying dry until 3 PM. From 3-6 PM, favoring a 20% chance for isolated showers and thunderstorms. Limited moisture will keep coverage minimal.

**Wind:** Sustained Winds out of the NW for all locations will be at their peak with 8-13 MPH from 12AM through 8AM Monday morning. Anticipating winds to weaken to 3-8MPH for the remainder of the period and veer out of the SE by 3PM.

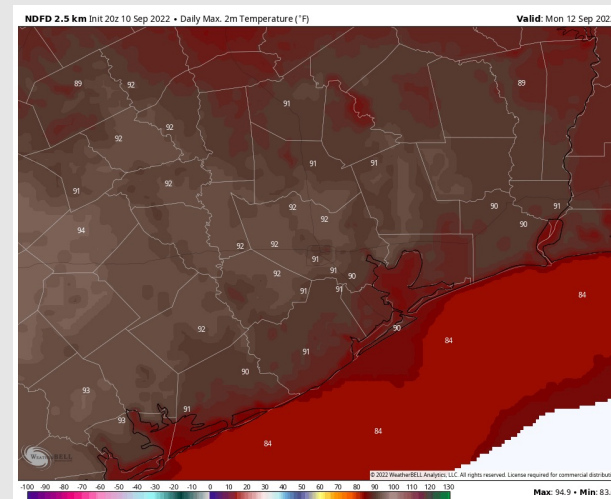
**Temps:** High temps on Monday expected to reach mid 80s near the boarding station and lower 90's at all other stations.

**Visibility:** Not anticipating fog concerns at this time.

## Precip Forecast: 3 PM CT

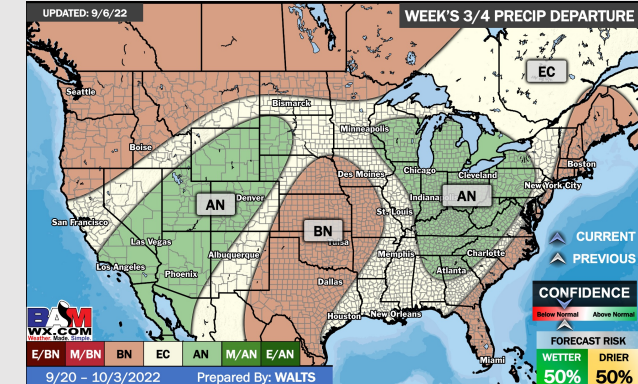
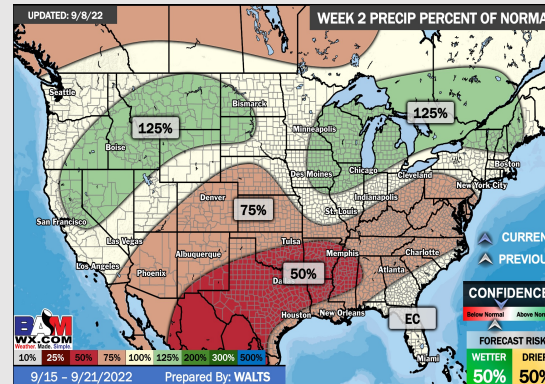
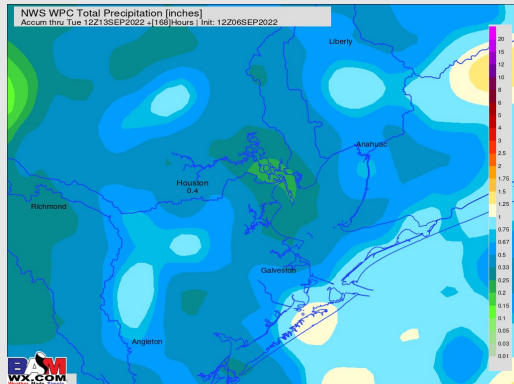
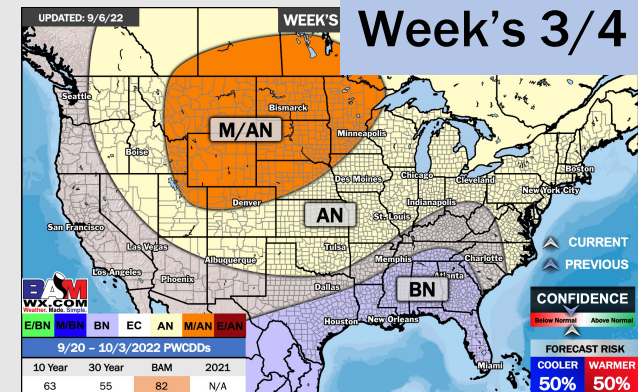
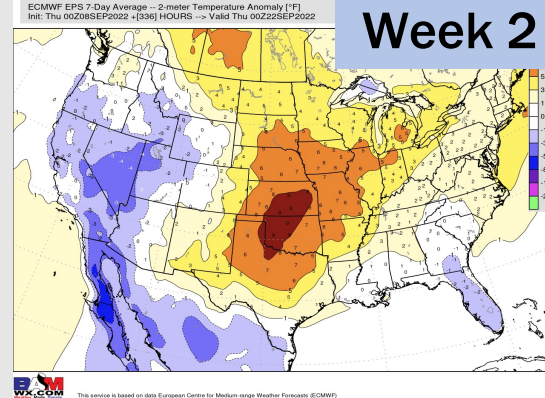
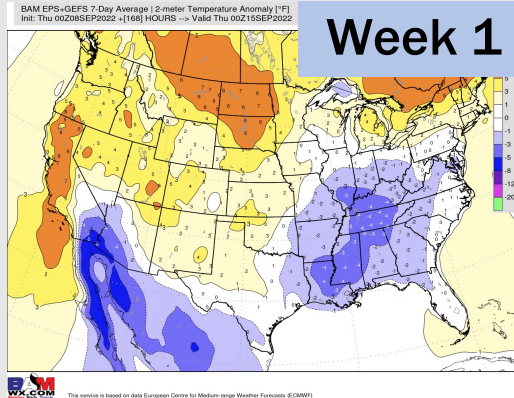


Wind Speed  
3 PM CT



High Temps  
Mon

# Houston Pilots: 9/10/22



- Temperatures expected to be below normal for the next week. Daily rainfall chances continue as precip move through the area the next couple days.
- Week 2 likely features near normal temperatures and below normal precipitation.
- The weeks ¾ timeframe into mid September looks to feature below normal temperatures and above normal risks for precip.