

Houston Pilots Forecast Package

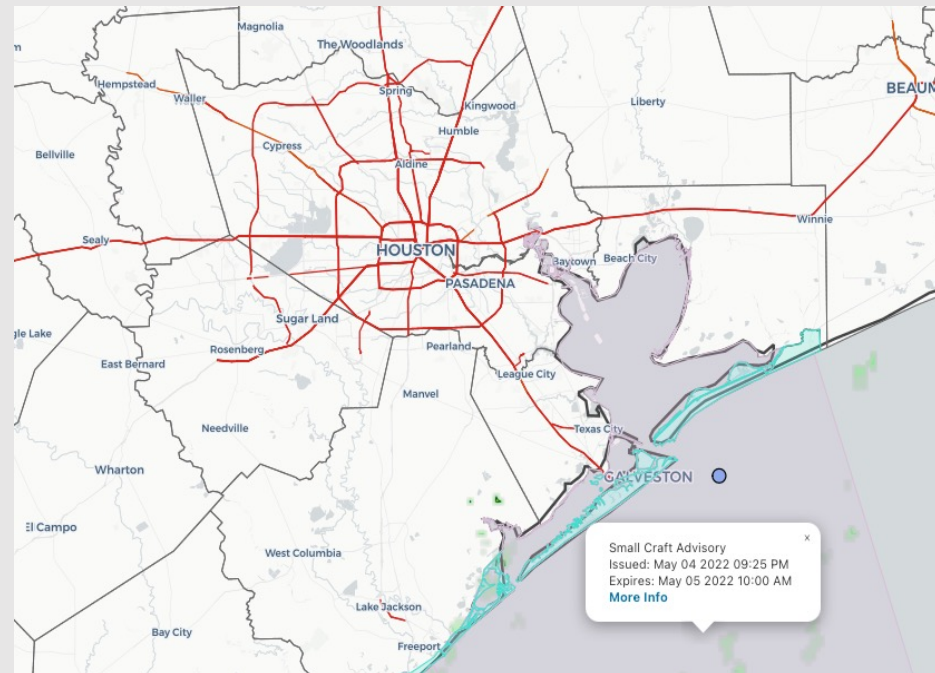


Update: 1:00 PM CT
Thursday, May 5, 2022

Forecaster: Vince Bryan

Weather Headlines

- The signal for fog continues to look weak for the next several days.
- Outside of a few showers/thunderstorms this evening, the pattern is rather dry over the next week.
- Aside from a brief turn to the NW late tonight, southerly flow (sometimes varying to SW/SE) will be likely over the next week




Radar/NWS Alerts: 1:00 PM CT



As always, please do not hesitate to reach out to us with any forecast questions via the chat option on the Weather Porthole or our on-call number, **(317)-560-8122** press 1 for forecast questions.

Houston Pilots Visibility Report



Time	05-05-2022 Thu 11am	05-05-2022 Thu 12pm	05-05-2022 Thu 1pm	05-05-2022 Thu 2pm	05-05-2022 Thu 3pm	05-05-2022 Thu 4pm	05-05-2022 Thu 5pm	05-05-2022 Thu 6pm	05-05-2022 Thu 7pm	05-05-2022 Thu 8pm	05-05-2022 Thu 9pm	05-05-2022 Thu 10pm	05-05-2022 Thu 11pm	05-06-2022 Fri 12am	05-06-2022 Fri 1am	05-06-2022 Fri 2am	05-06-2022 Fri 3am	05-06-2022 Fri 4am	05-06-2022 Fri 5am	05-06-2022 Fri 6am	05-06-2022 Fri 7am	05-06-2022 Fri 8am	05-06-2022 Fri 9am	05-06-2022 Fri 10am	05-06-2022 Fri 11am	05-06-2022 Fri 12pm	05-06-2022 Fri 1pm	05-06-2022 Fri 2pm	05-06-2022 Fri 3pm	05-06-2022 Fri 4pm	05-06-2022 Fri 5pm	05-06-2022 Fri 6pm	05-06-2022 Fri 7pm	05-06-2022 Fri 8pm	05-06-2022 Fri 9pm	05-06-2022 Fri 10pm		
Houston Pilots N - 610 Bridge	10.000	10.000	10.000	10.000	10.000	10.000	10.000	10.000	10.000	6.955	6.931	8.999	8.999	8.999	8.999	7.261	6.964	7.954	5.930	4.931	2.988	3.897	6.964	10.000	10.000	10.000	10.000	10.000	10.000	10.000	10.000	10.000	10.000	10.000	10.000	10.000	10.000	10.000
Houston Pilots M - Kinder 1	10.000	10.000	10.000	10.000	10.000	10.000	10.000	10.000	10.000	10.000	6.931	8.999	8.999	8.999	8.999	7.405	6.964	7.954	6.449	5.745	4.279	4.983	7.462	10.000	10.000	10.000	10.000	10.000	10.000	10.000	10.000	10.000	10.000	10.000	10.000	10.000	10.000	10.000
Houston Pilots L - Greens Bayou	10.000	10.000	10.000	10.000	10.000	10.000	10.000	10.000	10.000	10.000	6.632	8.999	8.999	8.999	8.999	6.963	6.952	7.954	7.146	6.752	5.930	6.325	8.133	10.000	10.000	10.000	10.000	10.000	10.000	10.000	10.000	10.000	10.000	10.000	10.000	10.000	10.000	10.000
Houston Pilots K - Shell Crude	10.000	10.000	10.000	10.000	10.000	10.000	10.000	10.000	10.000	10.000	5.932	8.999	8.999	8.999	8.999	7.405	6.948	7.954	7.935	8.033	8.033	8.033	8.988	10.000	10.000	10.000	10.000	10.000	10.000	10.000	10.000	10.000	10.000	10.000	10.000	10.000	10.000	10.000
Houston Pilots J - Lynchburg Ferries	10.000	10.000	10.000	10.000	10.000	10.000	10.000	10.000	10.000	10.000	6.627	8.999	8.999	8.999	8.999	6.970	6.920	7.954	7.968	8.033	8.033	8.033	8.988	10.000	10.000	10.000	10.000	10.000	10.000	10.000	10.000	10.000	10.000	10.000	10.000	10.000	10.000	10.000
Houston Pilots I - Exxon 3	10.000	10.000	10.000	10.000	10.000	10.000	10.000	10.000	10.000	10.000	6.806	8.999	8.999	8.999	8.999	7.379	7.496	7.954	7.968	8.033	8.033	8.988	8.988	10.000	10.000	10.000	10.000	10.000	10.000	10.000	10.000	10.000	10.000	10.000	10.000	10.000	10.000	10.000
Houston Pilots H - Morgans Point	10.000	10.000	10.000	10.000	10.000	10.000	10.000	10.000	10.000	10.000	7.992	8.999	8.999	10.000	8.999	7.885	7.972	7.954	7.968	8.033	8.033	8.988	8.988	10.000	10.000	10.000	10.000	10.000	10.000	10.000	10.000	10.000	10.000	10.000	10.000	10.000	10.000	10.000
Houston Pilots G - 75/76	10.000	10.000	10.000	10.000	10.000	10.000	10.000	10.000	10.000	10.000	6.931	8.999	8.999	10.000	8.999	8.487	8.033	7.954	7.968	8.033	8.033	8.988	8.988	10.000	10.000	10.000	10.000	10.000	10.000	10.000	10.000	10.000	10.000	10.000	10.000	10.000	10.000	10.000
Houston Pilots F - 63/64	10.000	10.000	10.000	10.000	10.000	10.000	10.000	10.000	10.000	10.000	6.931	8.148	8.999	10.000	8.999	8.999	8.033	9.636	7.968	8.033	8.033	8.988	8.988	10.000	10.000	10.000	10.000	10.000	10.000	10.000	10.000	10.000	10.000	10.000	10.000	10.000	10.000	10.000
Houston Pilots E - 51/52	10.000	10.000	10.000	10.000	10.000	10.000	10.000	10.000	10.000	8.421	6.931	6.931	8.687	10.000	8.999	8.999	8.033	10.000	6.999	8.033	8.033	8.988	8.988	10.000	10.000	10.000	10.000	10.000	10.000	10.000	10.000	10.000	10.000	10.000	10.000	10.000	10.000	10.000
Houston Pilots D - 37/38	10.000	10.000	10.000	10.000	10.000	10.000	10.000	10.000	8.555	6.931	6.931	6.504	7.885	10.000	8.999	8.999	8.033	10.000	7.954	8.033	8.033	8.518	8.988	10.000	10.000	10.000	10.000	10.000	10.000	10.000	10.000	10.000	10.000	10.000	10.000	10.000	10.000	10.000
Houston Pilots C - 25/26	10.000	10.000	10.000	10.000	10.000	10.000	10.000	7.885	6.978	6.978	6.931	4.942	5.944	10.000	8.999	8.999	8.033	10.000	7.954	8.033	8.033	8.033	8.988	8.988	10.000	10.000	10.000	10.000	10.000	10.000	10.000	10.000	10.000	10.000	10.000	10.000	10.000	10.000
Houston Pilots B - 11/12	10.000	10.000	10.000	10.000	10.000	10.000	8.999	7.885	6.978	6.978	6.931	4.942	5.944	8.999	8.999	8.999	8.033	10.000	7.954	8.033	8.033	8.033	8.988	8.988	8.988	10.000	10.000	10.000	10.000	10.000	10.000	10.000	10.000	10.000	10.000	10.000	10.000	
Houston Pilots A - 1 & 2 Bravo	10.000	10.000	10.000	10.000	10.000	7.885	6.931	6.931	6.271	6.931	6.368	4.942	5.897	6.931	6.931	6.931	8.033	8.033	6.999	7.785	8.033	8.033	8.988	8.988	8.988	10.000	10.000	10.000	10.000	10.000	10.000	10.000	10.000	10.000	9.822	9.822	9.822	

Not anticipating fog tonight or Wednesday.

Houston Pilots Wind Report



Confidence

Above Normal

Below Normal

Sustained wind 13 MPH

Gusts 18 MPH

Wind from the N

Example

WS: 13
G:18
N

Time	05-05-2022 Thu 11am	05-05-2022 Thu 12pm	05-05-2022 Thu 1pm	05-05-2022 Thu 2pm	05-05-2022 Thu 3pm	05-05-2022 Thu 4pm	05-05-2022 Thu 5pm	05-05-2022 Thu 6pm	05-05-2022 Thu 7pm	05-05-2022 Thu 8pm	05-05-2022 Thu 9pm	05-05-2022 Thu 10pm	05-05-2022 Thu 11pm	05-05-2022 Thu 12am	05-06-2022 Fri 1am	05-06-2022 Fri 2am	05-06-2022 Fri 3am	05-06-2022 Fri 4am	05-06-2022 Fri 5am	05-06-2022 Fri 6am	05-06-2022 Fri 7am	05-06-2022 Fri 8am	05-06-2022 Fri 9am	05-06-2022 Fri 10am	05-06-2022 Fri 11am	05-06-2022 Fri 12pm	05-06-2022 Fri 1pm	05-06-2022 Fri 2pm	05-06-2022 Fri 3pm	05-06-2022 Fri 4pm	05-06-2022 Fri 5pm	05-06-2022 Fri 6pm	05-06-2022 Fri 7pm	05-06-2022 Fri 8pm	05-06-2022 Fri 9pm	05-06-2022 Fri 10pm	
Houston Pilots N - 610 Bridge	WS: 15 G:26 S	WS: 16 G:27 S	WS: 16 G:26 S	WS: 16 G:23 SSW	WS: 16 G:23 SSW	WS: 16 G:24 SSW	WS: 14 G:22 SSW	WS: 15 G:24 SSW	WS: 9 G:14 SSW	WS: 8 G:17 S	WS: 3 G:6 SSE	WS: 8 G:15 SW	WS: 17 G:31 S	WS: 8 G:16 WNW	WS: 5 G:15 WNW	WS: 4 G:7 SW	WS: 4 G:7 NW	WS: 4 G:8 NNW	WS: 3 G:5 WNW	WS: 2 G:4 SW	WS: 3 G:3 S	WS: 3 G:4 S	WS: 4 G:5 S	WS: 3 G:6 SSW	WS: 4 G:7 WSW	WS: 4 G:8 WNW	WS: 4 G:9 NW	WS: 4 G:9 NW	WS: 4 G:9 NW	WS: 5 G:10 NE	WS: 5 G:9 E	WS: 6 G:8 ESE	WS: 7 G:9 SE	WS: 6 G:9 SSE	WS: 7 G:10 S	WS: 7 G:11 S	
Houston Pilots M - Kinder 1	WS: 14 G:26 S	WS: 16 G:27 S	WS: 16 G:26 S	WS: 16 G:23 SSW	WS: 15 G:23 SSW	WS: 16 G:24 SSW	WS: 14 G:22 SSW	WS: 15 G:23 SSW	WS: 9 G:14 SSW	WS: 8 G:18 S	WS: 2 G:6 SSE	WS: 8 G:16 SSW	WS: 18 G:33 S	WS: 8 G:16 WNW	WS: 5 G:15 WNW	WS: 4 G:7 SW	WS: 4 G:7 NW	WS: 4 G:6 NNW	WS: 3 G:5 WNW	WS: 2 G:4 W	WS: 3 G:3 S	WS: 3 G:4 S	WS: 4 G:4 SSW	WS: 3 G:6 SSW	WS: 4 G:6 WSW	WS: 4 G:8 WNW	WS: 4 G:9 NW	WS: 4 G:9 NW	WS: 4 G:9 NW	WS: 5 G:9 ENE	WS: 5 G:9 E	WS: 6 G:8 SE	WS: 7 G:9 SE	WS: 6 G:9 SSE	WS: 7 G:10 S	WS: 7 G:10 S	
Houston Pilots L - Greens Bayou	WS: 14 G:26 S	WS: 16 G:27 S	WS: 17 G:26 S	WS: 16 G:24 SSW	WS: 15 G:22 SSW	WS: 16 G:24 SSW	WS: 14 G:22 SSW	WS: 14 G:23 SSW	WS: 9 G:14 SSW	WS: 8 G:17 SSE	WS: 4 G:8 SSE	WS: 9 G:18 SSW	WS: 20 G:35 S	WS: 9 G:16 WNW	WS: 5 G:15 WNW	WS: 4 G:7 WSW	WS: 4 G:7 NW	WS: 4 G:8 NNW	WS: 3 G:4 NNW	WS: 3 G:3 NW	WS: 3 G:3 S	WS: 3 G:4 S	WS: 4 G:4 SSW	WS: 3 G:6 SSW	WS: 4 G:6 WSW	WS: 4 G:8 WNW	WS: 4 G:8 NW	WS: 4 G:8 NW	WS: 4 G:8 NW	WS: 5 G:9 SW	WS: 5 G:9 ENE	WS: 6 G:9 ESE	WS: 7 G:8 SE	WS: 7 G:9 SSE	WS: 6 G:9 S	WS: 7 G:10 S	WS: 7 G:10 S
Houston Pilots K - Shell Crane	WS: 15 G:28 S	WS: 16 G:27 S	WS: 17 G:27 S	WS: 16 G:23 SSW	WS: 16 G:23 SSW	WS: 16 G:24 SSW	WS: 15 G:23 SSW	WS: 15 G:23 SSW	WS: 8 G:13 SSW	WS: 10 G:19 SSE	WS: 4 G:8 SSE	WS: 9 G:18 S	WS: 17 G:31 S	WS: 8 G:15 WNW	WS: 6 G:16 WNW	WS: 4 G:7 WSW	WS: 4 G:7 NW	WS: 4 G:6 NNW	WS: 3 G:5 NNW	WS: 3 G:4 NW	WS: 3 G:4 SSW	WS: 3 G:4 SSW	WS: 4 G:5 SSW	WS: 3 G:6 SSW	WS: 4 G:6 WSW	WS: 4 G:8 W	WS: 4 G:8 NW	WS: 4 G:8 W	WS: 5 G:9 SSE	WS: 5 G:9 ESE	WS: 6 G:9 SE	WS: 7 G:9 SE	WS: 7 G:9 SSE	WS: 7 G:10 S	WS: 7 G:10 S		
Houston Pilots J - Lynchburg Ferries	WS: 16 G:30 S	WS: 17 G:27 S	WS: 17 G:27 S	WS: 17 G:24 S	WS: 16 G:23 S	WS: 16 G:24 S	WS: 15 G:22 S	WS: 15 G:22 S	WS: 9 G:13 SSE	WS: 10 G:19 SSE	WS: 5 G:10 SSE	WS: 10 G:20 S	WS: 17 G:31 S	WS: 8 G:15 WNW	WS: 6 G:15 WNW	WS: 5 G:7 W	WS: 5 G:8 NW	WS: 4 G:6 NNW	WS: 3 G:5 NNW	WS: 3 G:4 NNW	WS: 3 G:4 SSW	WS: 3 G:5 SSW	WS: 4 G:5 SSW	WS: 4 G:6 SSW	WS: 4 G:6 WSW	WS: 4 G:8 W	WS: 4 G:8 WNW	WS: 4 G:8 WNW	WS: 5 G:9 SSW	WS: 5 G:9 ESE	WS: 6 G:9 SE	WS: 7 G:9 SE	WS: 8 G:9 SSE	WS: 8 G:9 SSE	WS: 7 G:10 S	WS: 7 G:10 S	
Houston Pilots I - Exxon 3	WS: 19 G:32 S	WS: 17 G:27 S	WS: 18 G:27 S	WS: 17 G:25 S	WS: 17 G:24 S	WS: 17 G:25 S	WS: 16 G:23 S	WS: 15 G:23 S	WS: 10 G:14 S	WS: 12 G:21 SSE	WS: 4 G:10 S	WS: 11 G:21 S	WS: 12 G:25 SSW	WS: 7 G:13 WNW	WS: 8 G:16 NW	WS: 5 G:7 W	WS: 5 G:9 NW	WS: 5 G:7 NNW	WS: 4 G:6 NW	WS: 4 G:5 NW	WS: 3 G:5 SSW	WS: 4 G:6 SSW	WS: 5 G:6 SSW	WS: 4 G:7 SSW	WS: 4 G:7 SSW	WS: 5 G:8 SSW	WS: 4 G:8 SSW	WS: 4 G:8 SSW	WS: 5 G:9 SSW	WS: 5 G:9 SSE	WS: 6 G:10 SSE	WS: 7 G:10 SSE	WS: 7 G:10 SSE	WS: 8 G:10 SSE	WS: 8 G:10 SSE	WS: 8 G:11 S	WS: 8 G:11 S
Houston Pilots H - Morgans Point	WS: 22 G:34 SSE	WS: 19 G:29 S	WS: 19 G:27 S	WS: 18 G:26 S	WS: 18 G:26 S	WS: 17 G:25 S	WS: 17 G:23 S	WS: 17 G:23 S	WS: 11 G:16 S	WS: 14 G:21 S	WS: 4 G:10 S	WS: 14 G:21 S	WS: 13 G:23 SSW	WS: 10 G:17 WSW	WS: 10 G:16 NW	WS: 6 G:10 WSW	WS: 6 G:10 NW	WS: 6 G:9 NNW	WS: 5 G:8 NNW	WS: 4 G:6 NW	WS: 4 G:6 SSW	WS: 4 G:6 SSW	WS: 5 G:7 SSW	WS: 4 G:8 SSW	WS: 4 G:7 SSW	WS: 5 G:8 SSW	WS: 4 G:9 SSW	WS: 5 G:10 SSE	WS: 6 G:10 SSE	WS: 7 G:11 SSE	WS: 8 G:11 SSE	WS: 9 G:11 SSE	WS: 9 G:11 SSE	WS: 9 G:11 SSE	WS: 9 G:12 S	WS: 9 G:12 S	
Houston Pilots G - 75/76	WS: 26 G:35 SSE	WS: 23 G:31 S	WS: 22 G:29 S	WS: 20 G:27 S	WS: 20 G:27 S	WS: 20 G:27 S	WS: 20 G:26 S	WS: 19 G:25 S	WS: 13 G:17 S	WS: 16 G:20 S	WS: 6 G:10 SSW	WS: 15 G:18 S	WS: 15 G:21 SSW	WS: 18 G:25 SSW	WS: 13 G:15 NW	WS: 7 G:11 SW	WS: 7 G:11 NW	WS: 7 G:10 NNW	WS: 6 G:8 NNW	WS: 6 G:8 NW	WS: 5 G:7 SSW	WS: 5 G:8 SSW	WS: 5 G:8 SSW	WS: 5 G:9 SSW	WS: 4 G:8 SSW	WS: 4 G:8 SSE	WS: 5 G:9 SSE	WS: 5 G:9 SSE	WS: 6 G:10 SSE	WS: 7 G:11 SSE	WS: 8 G:12 SSE	WS: 9 G:13 SSE	WS: 9 G:13 SSE	WS: 10 G:14 S	WS: 10 G:14 S	WS: 10 G:14 SSW	WS: 10 G:14 SSW
Houston Pilots F - 63/64	WS: 27 G:35 SSE	WS: 26 G:34 S	WS: 23 G:30 S	WS: 21 G:28 S	WS: 21 G:27 S	WS: 21 G:27 S	WS: 20 G:26 S	WS: 20 G:26 S	WS: 15 G:19 S	WS: 15 G:18 S	WS: 8 G:12 S	WS: 11 G:14 S	WS: 15 G:20 SSW	WS: 13 G:14 WNW	WS: 13 G:14 SSW	WS: 8 G:12 NW	WS: 8 G:12 NNW	WS: 7 G:11 NNW	WS: 6 G:9 NW	WS: 6 G:8 NW	WS: 5 G:8 S	WS: 5 G:9 S	WS: 5 G:9 SSW	WS: 5 G:9 SSW	WS: 5 G:8 SSW	WS: 5 G:8 SE	WS: 5 G:9 SE	WS: 5 G:9 SE	WS: 6 G:10 SSE	WS: 7 G:12 SSE	WS: 8 G:13 SSE	WS: 9 G:13 SSE	WS: 10 G:14 S	WS: 10 G:14 S	WS: 11 G:15 SSW	WS: 11 G:15 SSW	
Houston Pilots E - 51/52	WS: 28 G:34 SSE	WS: 26 G:35 S	WS: 24 G:32 S	WS: 22 G:29 S	WS: 22 G:28 SSW	WS: 21 G:28 SSW	WS: 20 G:27 SSW	WS: 20 G:26 SSW	WS: 16 G:21 S	WS: 13 G:17 S	WS: 12 G:16 SSE	WS: 10 G:14 S	WS: 14 G:18 S	WS: 24 G:29 SSW	WS: 13 G:16 SSW	WS: 9 G:13 SSW	WS: 8 G:12 WNW	WS: 8 G:12 NNW	WS: 7 G:11 NNW	WS: 7 G:9 NNW	WS: 6 G:8 SSE	WS: 6 G:9 S	WS: 6 G:10 S	WS: 6 G:10 SSW	WS: 5 G:9 SSW	WS: 5 G:9 SSE	WS: 5 G:9 SSE	WS: 6 G:10 SSE	WS: 7 G:11 SSE	WS: 8 G:12 SSE	WS: 9 G:13 SSE	WS: 10 G:14 S	WS: 11 G:15 SSW	WS: 11 G:15 SSW	WS: 12 G:16 SSW	WS: 12 G:16 SSW	
Houston Pilots D - 37/38	WS: 25 G:35 SSE	WS: 26 G:35 S	WS: 25 G:34 S	WS: 22 G:30 SSW	WS: 20 G:28 SSW	WS: 20 G:27 SSW	WS: 19 G:26 SSW	WS: 19 G:25 SSW	WS: 15 G:21 S	WS: 11 G:15 SSE	WS: 13 G:17 SSE	WS: 8 G:12 S	WS: 13 G:16 S	WS: 21 G:25 SSW	WS: 15 G:21 SSW	WS: 9 G:14 SSW	WS: 8 G:12 NW	WS: 8 G:11 NNW	WS: 7 G:10 NNW	WS: 7 G:9 NNW	WS: 6 G:8 E	WS: 6 G:9 S	WS: 6 G:10 S	WS: 6 G:10 SSW	WS: 5 G:9 SSW	WS: 5 G:9 SSE	WS: 6 G:10 SSE	WS: 6 G:10 SSE	WS: 7 G:11 SSE	WS: 8 G:12 SSE	WS: 9 G:13 S	WS: 10 G:14 S	WS: 11 G:15 SSW	WS: 12 G:16 SSW	WS: 12 G:16 SSW		
Houston Pilots C - 25/26	WS: 24 G:37 SSE	WS: 24 G:35 S	WS: 23 G:34 S	WS: 20 G:30 SSW	WS: 18 G:27 SSW	WS: 18 G:26 SSW	WS: 17 G:25 SSW	WS: 16 G:24 SSW	WS: 13 G:20 S	WS: 8 G:13 S	WS: 10 G:14 SSE	WS: 5 G:8 S	WS: 10 G:14 S	WS: 16 G:21 SSW	WS: 17 G:25 SSW	WS: 9 G:13 SSW	WS: 8 G:12 NW	WS: 8 G:11 NNW	WS: 7 G:10 NNW	WS: 7 G:9 NNW	WS: 6 G:8 E	WS: 6 G:9 S	WS: 6 G:10 S	WS: 6 G:10 SSW	WS: 6 G:10 SSW	WS: 6 G:10 SSW	WS: 6 G:10 SSE	WS: 6 G:10 SSE	WS: 7 G:11 SSE	WS: 8 G:12 SSE	WS: 9 G:13 S	WS: 10 G:14 S	WS: 11 G:15 SSW	WS: 11 G:15 SSW	WS: 12 G:16 SSW	WS: 12 G:16 SSW	
Houston Pilots B - 11/12	WS: 29 G:41 SSE	WS: 24 G:35 S	WS: 23 G:34 S	WS: 20 G:30 S	WS: 18 G:27 S	WS: 16 G:25 SSW	WS: 15 G:24 SSW	WS: 14 G:23 SSW	WS: 11 G:19 S	WS: 6 G:12 S	WS: 8 G:11 SSE	WS: 4 G:8 S	WS: 10 G:13 S	WS: 15 G:19 SSW	WS: 19 G:28 SSW	WS: 9 G:14 SSW	WS: 9 G:13 W	WS: 9 G:11 WNW	WS: 8 G:10 NW	WS: 8 G:10 NNW	WS: 7 G:10 NNW	WS: 6 G:9 S	WS: 6 G:10 S	WS: 6 G:10 SSW	WS: 6 G:10 SSW	WS: 6 G:10 SSW	WS: 6 G:10 S	WS: 6 G:10 S	WS: 7 G:11 SSE	WS: 8 G:12 SSE	WS: 9 G:13 S	WS: 10 G:14 SSW	WS: 11 G:15 SSW	WS: 11 G:15 SSW	WS: 12 G:16 SSW	WS: 12 G:16 SSW	
Houston Pilots A - 1 & 2 Bravo	WS: 29 G:38 SSE	WS: 24 G:34 SSE	WS: 23 G:34 S	WS: 21 G:31 S	WS: 18 G:27 S	WS: 16 G:25 SSW	WS: 13 G:22 SSW	WS: 13 G:21 SSW	WS: 10 G:18 S	WS: 2 G:8 S	WS: 5 G:9 SSE	WS: 9 G:11 SSE	WS: 15 G:16 SSE	WS: 18 G:24 S	WS: 24 G:30 S	WS: 11 G:16 SSW	WS: 10 G:14 SSW	WS: 10 G:12 W	WS: 9 G:12 NNW	WS: 9 G:12 NNW	WS: 8 G:11 W	WS: 8 G:10 SSE	WS: 7 G:11 S	WS: 7 G:11 S	WS: 6 G:10 SSW	WS: 6 G:10 SSW	WS: 6 G:10 S	WS: 6 G:10 S	WS: 7 G:11 S	WS: 8 G:12 S	WS: 9 G:13 S	WS: 10 G:14 SSW	WS: 11 G:15 SSW	WS: 12 G:16 SSW	WS: 12 G:16 SSW		

See slides below for official thoughts on winds.

Houston Pilots Extended Range Visibility Report



Sunday, 5/8/22

Currently not anticipating fog on Sunday.

Confidence



Tuesday 5/10/22

No fog is expected Tuesday.


Confidence



Monday, 5/9/22

No fog is favored for Monday.

Confidence



Daily Fog Chance

Sunday AM	Unlikely
Monday AM	Unlikely
Tuesday AM	Unlikely

Houston Pilots: *Thu. 5/5/2022*

Forecast Discussion

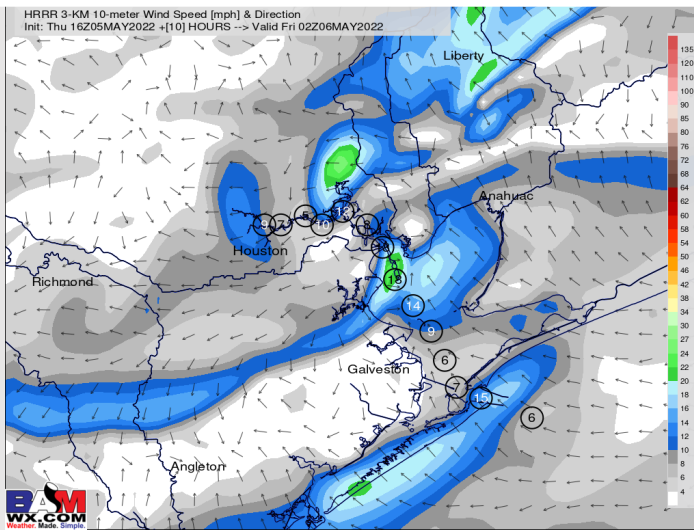
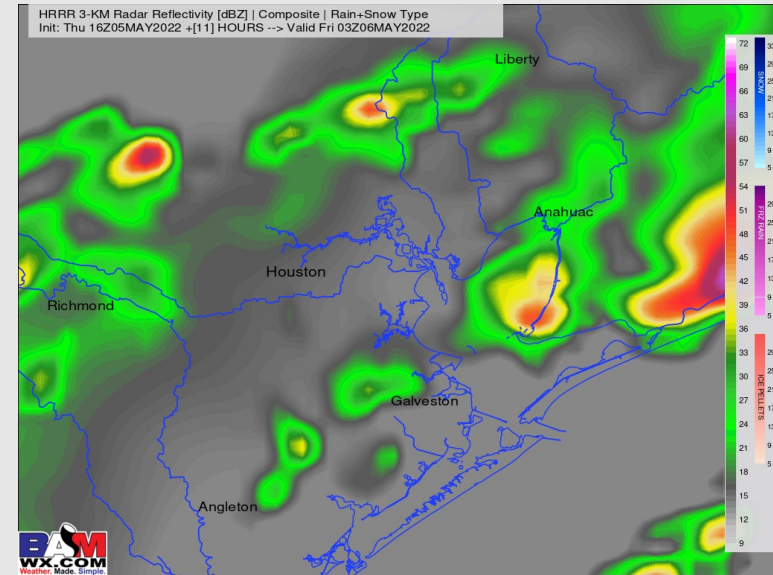
Precip: The best threat for increasing showers and thunderstorms comes after sundown in the 8PM – 11PM. With this, wind will be the biggest risk and gusts 30-40+ MPH possible under the heaviest of cells (we do not believe everyone sees these winds). The line will be moving in from the NW and likely decaying as it works closer to the Gulf Coast.

Wind: By 4-5 PM winds calm to 13-18 MPH. Evening winds will be dependent on how storms play out, but right after the front passes, winds briefly turn out of the NW.

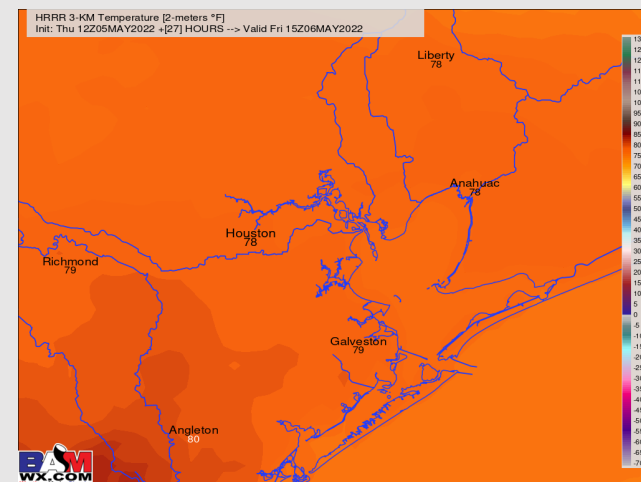
Temps: Lows will sit in the upper 70s this evening.

Visibility: Not fog is in the forecast today.

Precip Forecast: 8 PM CT



Wind Speed:
9 PM CT



Low Temps
this Evening

Houston Pilots: *Fri. 5/6/2022*

Forecast Discussion

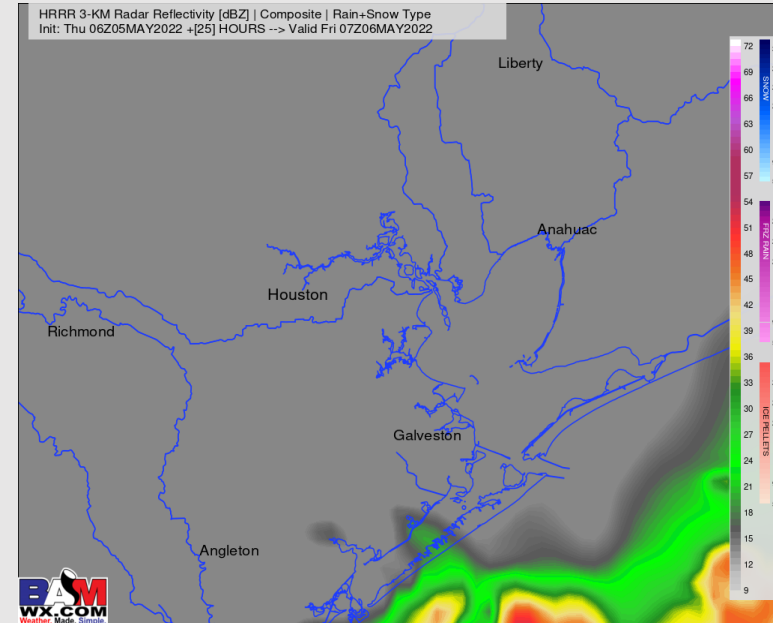
Precip: A few isolated light showers likely linger into Friday AM through the pre-dawn timeframe, but the deeper into the morning we work, the drier things will be. Anticipating dry conditions for the rest of the day.

Wind: Sustained winds will start out of the NW for a few hours before daybreak, but near sunrise and through the early afternoon, winds are out of the SW at 8-13 MPH sustained (gusts to 15 MPH). Winds after 4-5 PM are 13 - 18 MPH out of the SSW for the rest of the day.

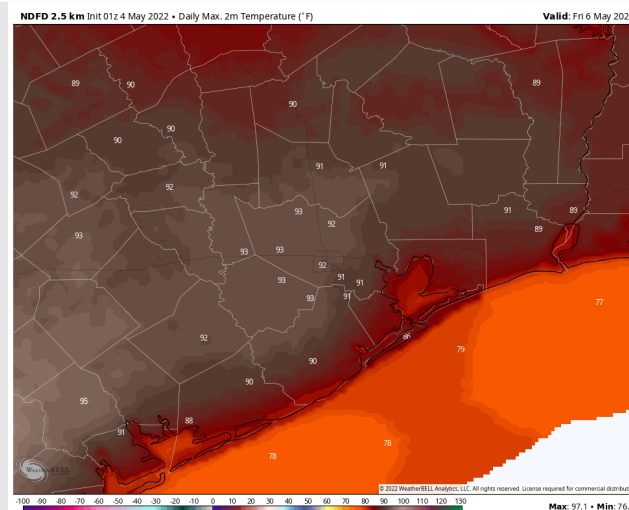
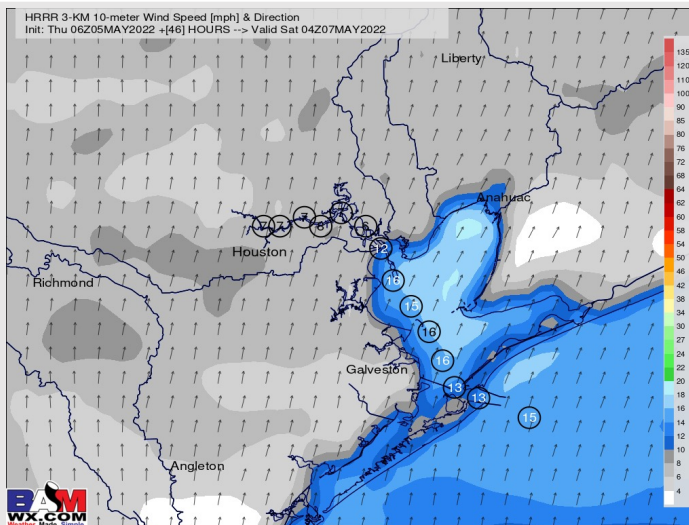
Temps: Highs reach the mid to upper 80s F for our stations, low 90s F towards Hou metro.

Visibility: Currently not anticipating fog on Friday.

Precip Forecast: 4 AM CT



Wind Speed:
7 PM CT



High Temps
Friday

Houston Pilots: Sat. 5/7/2022

Forecast Discussion

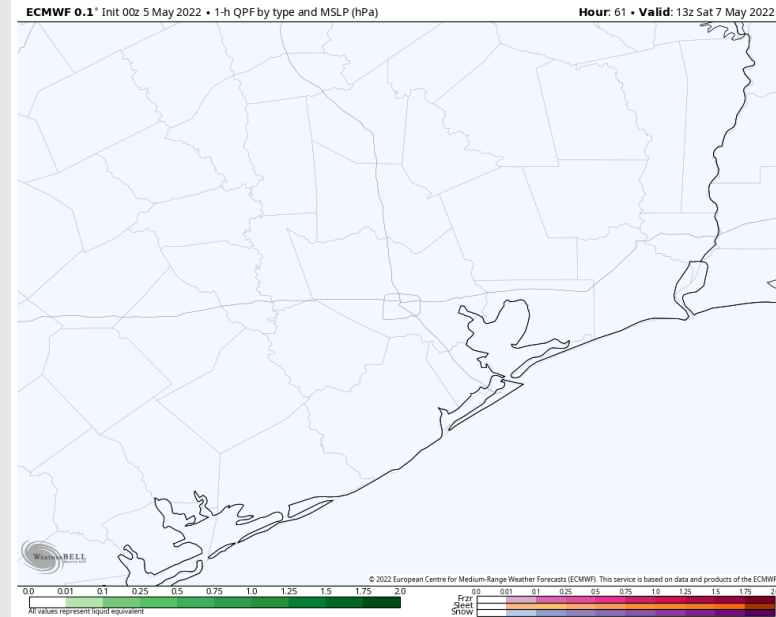
Precip: Saturday will be a dry day.

Wind: Winds much of Saturday will be out of the SW at 8-13 MPH with gusts 13-18 MPH.

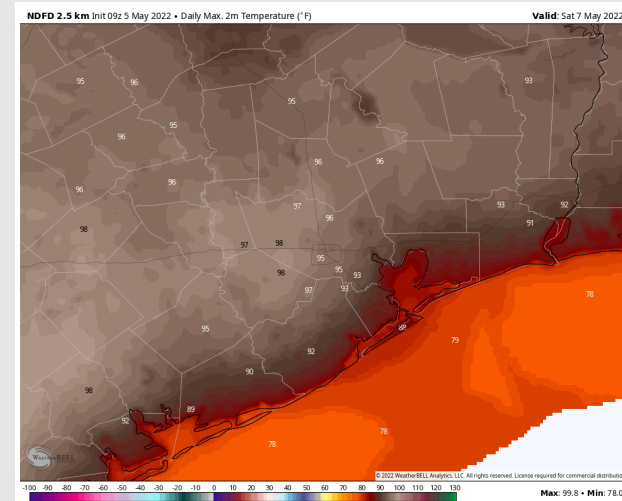
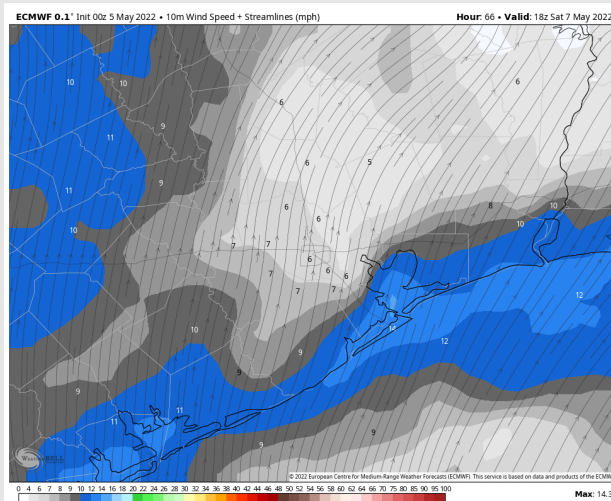
Temps: Highs will reach into the upper 80s / lower 90s around the area (warmer inland).

Visibility: Currently not anticipating fog.

Precip Forecast: 8 AM CT

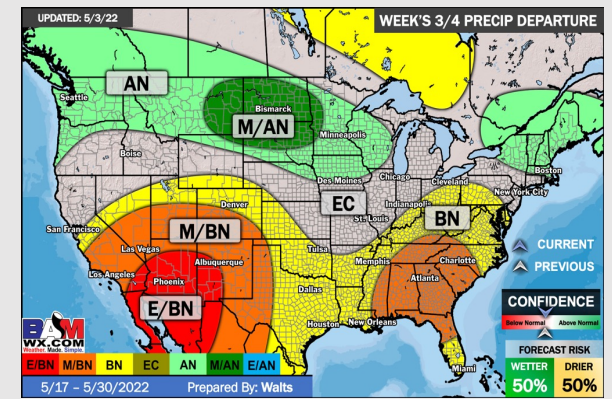
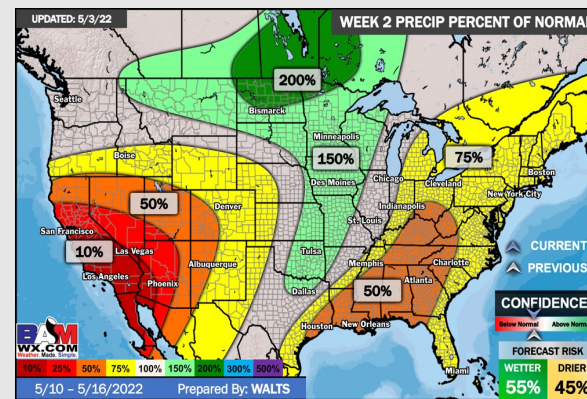
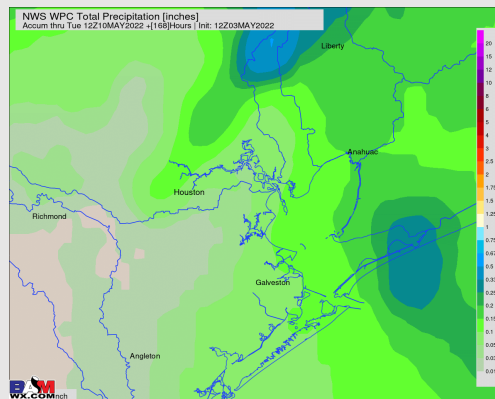
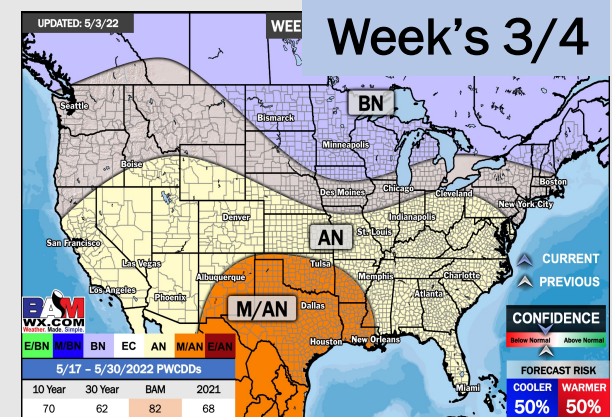
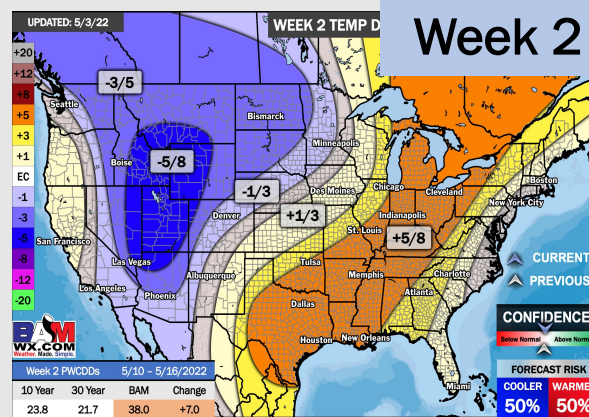
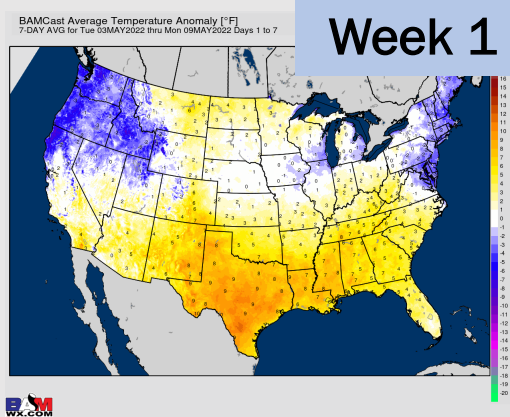


Wind Speed
8 PM CT



High Temps
Saturday

Houston Pilots: 5/5/22



- Anticipating next best shot at precip to be Thu-Fri of this week with dry conditions for the weekend. Temps continue to average out above normal.
- Below normal precipitation is favored for the week 2 timeframe. Temperatures to continue to run above normal for the weeks 2 timeframe.
- Continue to anticipate the best storm threat to stay north of the HOU area. This will keep temperatures up and moisture risks at slightly below normal for the weeks ¾.