

Houston Pilots Forecast Package



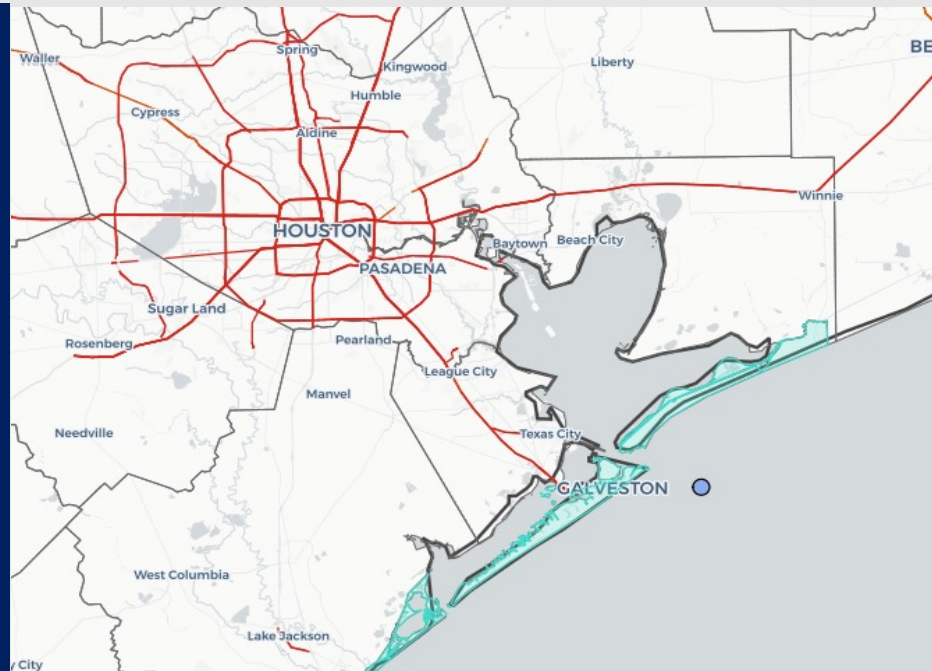
Update: 1:00 PM CT

Wednesday, May 4, 2022

Forecaster: Vince Bryan

Weather Headlines

- The signal for fog continues to look weak for the next several days.
- Keeping an eye on Thursday evening through Friday morning for the next best shot at precip with the upcoming front.
- SE winds likely continue over the next few days. Anticipating winds to increase Thursday out ahead of the front.



Radar/NWS Alerts: 1:00 PM CT



As always, please do not hesitate to reach out to us with any forecast questions via the chat option on the Weather Porthole or our on-call number, **(317)-560-8122** press 1 for forecast questions.


Houston Pilots Visibility Report



Time	05-04-2022 Wed 11am	05-04-2022 Wed 12pm	05-04-2022 Wed 1pm	05-04-2022 Wed 2pm	05-04-2022 Wed 3pm	05-04-2022 Wed 4pm	05-04-2022 Wed 5pm	05-04-2022 Wed 6pm	05-04-2022 Wed 7pm	05-04-2022 Wed 8pm	05-04-2022 Wed 9pm	05-04-2022 Wed 10pm	05-04-2022 Wed 11pm	05-05-2022 Thu 12am	05-05-2022 Thu 1am	05-05-2022 Thu 2am	05-05-2022 Thu 3am	05-05-2022 Thu 4am	05-05-2022 Thu 5am	05-05-2022 Thu 6am	05-05-2022 Thu 7am	05-05-2022 Thu 8am	05-05-2022 Thu 9am	05-05-2022 Thu 10am	05-05-2022 Thu 11am	05-05-2022 Thu 12pm	05-05-2022 Thu 1pm	05-05-2022 Thu 2pm	05-05-2022 Thu 3pm	05-05-2022 Thu 4pm	05-05-2022 Thu 5pm	05-05-2022 Thu 6pm	05-05-2022 Thu 7pm	05-05-2022 Thu 8pm	05-05-2022 Thu 9pm	05-05-2022 Thu 10pm
Houston Pilots N - 610 Bridge	10.000	10.000	10.000	10.000	10.000	10.000	10.000	10.000	10.000	10.000	10.000	10.000	10.000	10.000	9.913	10.000	10.000	9.871	8.960	6.765	6.724	7.686	9.915	10.000	10.000	10.000	10.000	10.000	10.000	10.000	10.000	10.000	10.000	9.033	9.033	8.826
Houston Pilots M - Kinder 1	10.000	10.000	10.000	10.000	10.000	10.000	10.000	10.000	10.000	10.000	10.000	10.000	10.000	10.000	9.998	10.000	10.000	9.807	8.884	6.726	6.663	7.567	9.861	10.000	10.000	10.000	10.000	10.000	10.000	10.000	10.000	10.000	10.000	9.033	9.028	8.682
Houston Pilots L - Greens Bayou	10.000	10.000	10.000	10.000	10.000	10.000	10.000	10.000	10.000	10.000	10.000	10.000	10.000	10.000	9.980	10.000	10.000	9.709	8.879	6.729	6.585	7.365	9.799	10.000	10.000	10.000	10.000	10.000	10.000	10.000	10.000	10.000	10.000	9.033	9.006	8.362
Houston Pilots K - Shell Crude	10.000	10.000	10.000	10.000	10.000	10.000	10.000	10.000	10.000	10.000	10.000	10.000	10.000	10.000	9.942	10.000	10.000	9.661	8.796	6.723	6.485	7.295	9.692	10.000	10.000	10.000	10.000	10.000	10.000	10.000	10.000	10.000	10.000	9.032	8.981	8.063
Houston Pilots J - Lynchburg Ferries	10.000	10.000	10.000	10.000	10.000	10.000	10.000	10.000	10.000	10.000	10.000	10.000	10.000	10.000	9.949	10.000	10.000	9.643	8.906	6.870	6.409	7.160	9.673	10.000	10.000	10.000	10.000	10.000	10.000	10.000	10.000	10.000	10.000	8.964	8.972	7.867
Houston Pilots I - Exxon 3	10.000	10.000	10.000	10.000	10.000	10.000	10.000	10.000	10.000	10.000	10.000	10.000	10.000	10.000	9.941	10.000	10.000	9.842	9.188	7.317	6.517	7.253	9.555	10.000	10.000	10.000	10.000	10.000	10.000	10.000	10.000	10.000	10.000	8.751	8.860	7.179
Houston Pilots H - Morgans Point	10.000	10.000	10.000	10.000	10.000	10.000	10.000	10.000	10.000	10.000	10.000	10.000	10.000	10.000	9.936	10.000	10.000	10.000	9.736	8.124	7.225	7.849	9.658	10.000	10.000	10.000	10.000	10.000	10.000	10.000	10.000	10.000	10.000	8.606	8.665	6.149
Houston Pilots G - 75/76	10.000	10.000	9.991	10.000	10.000	10.000	10.000	10.000	10.000	10.000	10.000	10.000	9.940	9.895	9.899	9.793	10.000	10.000	10.000	8.980	8.011	8.417	9.661	10.000	10.000	10.000	10.000	10.000	10.000	10.000	10.000	10.000	9.860	8.308	8.382	4.954
Houston Pilots F - 63/64	9.760	9.643	10.000	10.000	10.000	10.000	10.000	10.000	10.000	10.000	10.000	10.000	9.704	9.731	9.900	9.439	10.000	10.000	10.000	9.786	8.742	8.871	9.707	10.000	10.000	10.000	10.000	10.000	10.000	10.000	10.000	10.000	8.999	7.841	8.050	4.101
Houston Pilots E - 51/52	9.565	8.876	10.000	10.000	10.000	10.000	10.000	10.000	10.000	10.000	10.000	10.000	9.538	9.593	9.834	9.043	10.000	10.000	10.000	10.000	9.088	8.978	9.624	10.000	10.000	10.000	10.000	10.000	10.000	10.000	10.000	10.000	7.938	7.286	7.769	4.044
Houston Pilots D - 37/38	9.374	8.259	10.000	10.000	10.000	10.000	10.000	10.000	10.000	10.000	10.000	9.533	9.357	9.427	9.695	8.759	10.000	10.000	10.000	10.000	9.652	8.825	8.629	9.213	10.000	10.000	10.000	10.000	9.804	9.142	9.636	9.775	7.100	6.575	7.481	4.913
Houston Pilots C - 25/26	9.018	7.714	9.630	9.746	10.000	10.000	10.000	9.957	9.880	10.000	10.000	9.158	9.189	9.274	9.572	8.477	10.000	10.000	10.000	10.000	9.713	8.898	8.549	8.955	9.601	10.000	10.000	10.000	9.402	8.697	9.282	9.361	6.960	5.972	7.248	5.912
Houston Pilots B - 11/12	8.590	8.213	9.187	9.201	9.594	9.621	9.706	9.497	9.643	10.000	10.000	8.981	9.105	9.171	9.462	7.950	10.000	10.000	10.000	10.000	10.000	9.376	8.861	9.040	9.311	9.625	10.000	10.000	9.229	8.656	9.091	9.177	7.414	5.795	6.848	6.637
Houston Pilots A - 1 & 2 Bravo	8.265	8.522	8.615	8.578	8.978	9.194	9.031	8.964	9.195	9.597	9.245	8.715	8.933	9.037	9.246	7.133	10.000	10.000	10.000	10.000	10.000	10.000	10.000	9.390	9.071	9.217	10.000	9.271	8.963	8.878	8.878	8.891	8.712	6.734	5.658	7.846

Not anticipating fog tonight or Wednesday.

Houston Pilots Wind Report



Time	05-04-2022 Wed 11am	05-04-2022 Wed 12pm	05-04-2022 Wed 1pm	05-04-2022 Wed 2pm	05-04-2022 Wed 3pm	05-04-2022 Wed 4pm	05-04-2022 Wed 5pm	05-04-2022 Wed 6pm	05-04-2022 Wed 7pm	05-04-2022 Wed 8pm	05-04-2022 Wed 9pm	05-04-2022 Wed 10pm	05-04-2022 Wed 11pm	05-05-2022 Thu 12am	05-05-2022 Thu 1am	05-05-2022 Thu 2am	05-05-2022 Thu 3am	05-05-2022 Thu 4am	05-05-2022 Thu 5am	05-05-2022 Thu 6am	05-05-2022 Thu 7am	05-05-2022 Thu 8am	05-05-2022 Thu 9am	05-05-2022 Thu 10am	05-05-2022 Thu 11am	05-05-2022 Thu 12pm	05-05-2022 Thu 1pm	05-05-2022 Thu 2pm	05-05-2022 Thu 3pm	05-05-2022 Thu 4pm	05-05-2022 Thu 5pm	05-05-2022 Thu 6pm	05-05-2022 Thu 7pm	05-05-2022 Thu 8pm	05-05-2022 Thu 9pm	05-05-2022 Thu 10pm
Houston Pilots N - 610 Bridge	WS: 12 G:18 SSE	WS: 13 G:19 SSE	WS: 15 G:22 SSE	WS: 15 G:21 SSE	WS: 15 G:22 SSE	WS: 15 G:23 SSE	WS: 15 G:22 SSE	WS: 14 G:21 SE	WS: 13 G:22 SE	WS: 10 G:20 SE	WS: 11 G:21 SE	WS: 11 G:24 SE	WS: 10 G:26 SSE	WS: 11 G:27 SSE	WS: 9 G:24 SSE	WS: 9 G:15 SSE	WS: 9 G:16 SSE	WS: 9 G:16 SSE	WS: 10 G:15 SSE	WS: 10 G:16 SSE	WS: 11 G:17 SSE	WS: 13 G:20 S	WS: 14 G:22 S	WS: 15 G:22 S	WS: 15 G:23 S	WS: 16 G:23 S	WS: 15 G:24 S	WS: 14 G:21 S	WS: 14 G:22 S	WS: 13 G:21 S	WS: 12 G:19 S	WS: 11 G:18 SSE	WS: 9 G:17 SSE	WS: 8 G:14 S	WS: 7 G:12 SSE	
Houston Pilots M - Kinder 1	WS: 11 G:18 SSE	WS: 12 G:19 SSE	WS: 15 G:22 SSE	WS: 15 G:21 SSE	WS: 15 G:22 SSE	WS: 15 G:23 SSE	WS: 14 G:22 SE	WS: 14 G:21 SE	WS: 13 G:22 SE	WS: 10 G:20 SE	WS: 11 G:22 SE	WS: 11 G:24 SE	WS: 10 G:26 SSE	WS: 11 G:27 SSE	WS: 9 G:24 SSE	WS: 9 G:15 SSE	WS: 9 G:16 SSE	WS: 10 G:16 SSE	WS: 10 G:15 SSE	WS: 10 G:16 SSE	WS: 11 G:17 SSE	WS: 13 G:20 S	WS: 14 G:22 S	WS: 15 G:22 S	WS: 15 G:23 S	WS: 16 G:23 S	WS: 15 G:24 S	WS: 14 G:21 S	WS: 14 G:22 S	WS: 14 G:20 S	WS: 13 G:18 S	WS: 11 G:18 SSE	WS: 9 G:16 SSE	WS: 8 G:14 WSW	WS: 7 G:12 SSE	
Houston Pilots L - Greens Bayou	WS: 11 G:18 SSE	WS: 13 G:19 SSE	WS: 16 G:24 SE	WS: 15 G:23 SSE	WS: 16 G:23 SSE	WS: 16 G:23 SSE	WS: 15 G:22 SE	WS: 14 G:23 SE	WS: 13 G:23 SE	WS: 11 G:21 SE	WS: 10 G:22 SE	WS: 11 G:25 SE	WS: 10 G:26 SSE	WS: 11 G:27 SSE	WS: 9 G:24 SSE	WS: 9 G:15 SSE	WS: 10 G:16 SSE	WS: 9 G:16 SSE	WS: 10 G:15 SSE	WS: 10 G:16 SSE	WS: 11 G:17 SSE	WS: 13 G:19 S	WS: 15 G:22 S	WS: 15 G:22 S	WS: 16 G:22 S	WS: 16 G:23 S	WS: 15 G:23 S	WS: 15 G:24 S	WS: 14 G:21 S	WS: 14 G:20 S	WS: 13 G:18 S	WS: 11 G:18 SSE	WS: 9 G:16 SSE	WS: 8 G:14 W	WS: 7 G:12 SE	
Houston Pilots K - Shell Crude	WS: 12 G:18 SSE	WS: 13 G:20 SSE	WS: 17 G:25 SE	WS: 16 G:23 SE	WS: 16 G:23 SE	WS: 16 G:23 SE	WS: 15 G:23 SE	WS: 14 G:23 SE	WS: 13 G:23 SE	WS: 11 G:21 SE	WS: 10 G:22 SE	WS: 11 G:25 SE	WS: 10 G:26 SSE	WS: 12 G:27 SSE	WS: 10 G:25 SSE	WS: 9 G:15 SSE	WS: 10 G:16 SSE	WS: 10 G:16 SSE	WS: 10 G:15 SSE	WS: 10 G:16 SSE	WS: 11 G:17 SSE	WS: 12 G:18 SSE	WS: 13 G:19 S	WS: 15 G:22 S	WS: 15 G:22 S	WS: 16 G:22 S	WS: 16 G:23 S	WS: 16 G:23 S	WS: 15 G:24 S	WS: 15 G:21 S	WS: 14 G:20 S	WS: 13 G:18 S	WS: 11 G:17 S	WS: 9 G:16 SSE	WS: 8 G:14 SW	WS: 7 G:12 SSE
Houston Pilots J - Lynchburg Ferries	WS: 13 G:19 SSE	WS: 15 G:21 SSE	WS: 18 G:26 SE	WS: 17 G:25 SSE	WS: 17 G:24 SSE	WS: 17 G:25 SSE	WS: 16 G:24 SSE	WS: 15 G:23 SE	WS: 14 G:23 SE	WS: 11 G:22 SE	WS: 10 G:23 SE	WS: 11 G:25 SSE	WS: 11 G:27 SSE	WS: 13 G:27 SSE	WS: 11 G:26 SSE	WS: 10 G:16 SSE	WS: 11 G:16 SSE	WS: 10 G:16 SSE	WS: 11 G:16 SSE	WS: 11 G:16 SSE	WS: 12 G:18 SSE	WS: 14 G:19 S	WS: 16 G:22 S	WS: 16 G:22 SSE	WS: 17 G:22 SSE	WS: 17 G:22 S	WS: 16 G:23 S	WS: 16 G:22 SSE	WS: 15 G:21 SSE	WS: 14 G:20 S	WS: 14 G:18 S	WS: 12 G:17 SSE	WS: 10 G:16 SSE	WS: 9 G:14 SW	WS: 8 G:13 SE	
Houston Pilots I - Exxon 3	WS: 14 G:21 SSE	WS: 15 G:22 SSE	WS: 18 G:26 SSE	WS: 17 G:25 SSE	WS: 17 G:24 SSE	WS: 16 G:23 SSE	WS: 16 G:23 SE	WS: 15 G:23 SE	WS: 14 G:23 SE	WS: 12 G:22 SE	WS: 11 G:22 SSE	WS: 12 G:25 SSE	WS: 13 G:27 SSE	WS: 14 G:28 SSE	WS: 13 G:25 SSE	WS: 11 G:16 SSE	WS: 12 G:17 SSE	WS: 11 G:17 SSE	WS: 12 G:17 SSE	WS: 12 G:17 SSE	WS: 13 G:18 SSE	WS: 15 G:20 S	WS: 16 G:22 S	WS: 17 G:22 SSE	WS: 17 G:23 SSE	WS: 17 G:23 SSE	WS: 17 G:23 SSE	WS: 17 G:23 SSE	WS: 16 G:22 S	WS: 16 G:22 SSE	WS: 15 G:20 SSE	WS: 14 G:18 S	WS: 12 G:17 SSE	WS: 10 G:16 S	WS: 9 G:15 G	WS: 9 G:14 SE
Houston Pilots H - Morgans Point	WS: 16 G:22 SSE	WS: 16 G:21 SSE	WS: 18 G:26 SE	WS: 18 G:24 SSE	WS: 19 G:25 SSE	WS: 18 G:24 SSE	WS: 17 G:23 SE	WS: 17 G:23 SE	WS: 16 G:23 SE	WS: 14 G:23 SSE	WS: 15 G:24 SSE	WS: 16 G:25 SSE	WS: 18 G:28 SE	WS: 18 G:28 SSE	WS: 17 G:27 SSE	WS: 13 G:18 SSE	WS: 13 G:18 SSE	WS: 13 G:18 SSE	WS: 14 G:19 SSE	WS: 14 G:19 SSE	WS: 15 G:20 SSE	WS: 16 G:21 S	WS: 16 G:22 S	WS: 17 G:23 SSE	WS: 18 G:23 SSE	WS: 18 G:23 SSE	WS: 18 G:23 SSE	WS: 17 G:23 SSE	WS: 16 G:21 SSE	WS: 15 G:20 SSE	WS: 14 G:18 S	WS: 12 G:17 SSE	WS: 11 G:16 SSE	WS: 9 G:15 ESE	WS: 9 G:14 ESE	
Houston Pilots G - 75/76	WS: 18 G:22 SSE	WS: 17 G:19 SSE	WS: 21 G:26 SE	WS: 20 G:24 SSE	WS: 21 G:25 SSE	WS: 21 G:24 SSE	WS: 20 G:24 SSE	WS: 20 G:24 SSE	WS: 20 G:24 SSE	WS: 19 G:23 SE	WS: 20 G:24 SSE	WS: 21 G:27 SSE	WS: 23 G:29 SSE	WS: 22 G:29 SSE	WS: 16 G:21 SSE	WS: 15 G:20 SSE	WS: 15 G:20 SSE	WS: 15 G:20 SSE	WS: 16 G:21 SSE	WS: 16 G:21 SSE	WS: 17 G:22 SSE	WS: 18 G:23 S	WS: 18 G:23 S	WS: 18 G:24 S	WS: 18 G:24 S	WS: 18 G:24 S	WS: 17 G:23 S	WS: 17 G:23 S	WS: 16 G:20 SSE	WS: 15 G:19 S	WS: 14 G:18 S	WS: 13 G:17 SSE	WS: 12 G:16 S	WS: 11 G:15 SE		
Houston Pilots F - 63/64	WS: 18 G:21 SSE	WS: 17 G:20 SSE	WS: 22 G:25 SE	WS: 20 G:24 SSE	WS: 21 G:24 SSE	WS: 20 G:23 SSE	WS: 20 G:23 SE	WS: 20 G:23 SE	WS: 19 G:23 SE	WS: 20 G:24 SSE	WS: 22 G:27 SSE	WS: 24 G:30 SSE	WS: 23 G:30 SSE	WS: 24 G:31 SSE	WS: 17 G:22 SSE	WS: 16 G:21 SSE	WS: 16 G:21 SSE	WS: 17 G:22 SSE	WS: 17 G:22 SSE	WS: 17 G:22 SSE	WS: 18 G:23 S	WS: 18 G:23 S	WS: 19 G:24 S	WS: 19 G:25 S	WS: 19 G:25 SSE	WS: 19 G:25 SSE	WS: 18 G:24 S	WS: 17 G:23 S	WS: 16 G:20 S	WS: 15 G:19 S	WS: 14 G:18 S	WS: 13 G:17 SSE	WS: 12 G:16 SSE	WS: 11 G:15 SSE	WS: 10 G:14 SSE	
Houston Pilots E - 51/52	WS: 18 G:21 SSE	WS: 18 G:21 SSE	WS: 21 G:24 SSE	WS: 20 G:23 SSE	WS: 20 G:23 SSE	WS: 19 G:22 SE	WS: 19 G:22 SE	WS: 19 G:23 SE	WS: 19 G:23 SE	WS: 20 G:24 SSE	WS: 22 G:27 SSE	WS: 24 G:30 SSE	WS: 23 G:30 SSE	WS: 24 G:31 SSE	WS: 17 G:22 SSE	WS: 17 G:21 SSE	WS: 17 G:21 SSE	WS: 17 G:21 SSE	WS: 17 G:21 SSE	WS: 18 G:22 SSE	WS: 18 G:22 S	WS: 18 G:23 S	WS: 18 G:23 S	WS: 19 G:24 S	WS: 19 G:25 S	WS: 19 G:25 SSE	WS: 19 G:25 SSE	WS: 18 G:24 S	WS: 17 G:22 S	WS: 16 G:21 S	WS: 16 G:20 S	WS: 14 G:18 S	WS: 13 G:17 SSE	WS: 13 G:16 SSE	WS: 12 G:15 S	
Houston Pilots D - 37/38	WS: 17 G:21 SSE	WS: 17 G:22 SSE	WS: 19 G:23 SSE	WS: 18 G:22 SE	WS: 19 G:21 SE	WS: 18 G:21 SE	WS: 17 G:21 SE	WS: 18 G:21 SE	WS: 18 G:22 SE	WS: 18 G:23 SE	WS: 20 G:27 SSE	WS: 22 G:30 SSE	WS: 22 G:30 SSE	WS: 24 G:31 SSE	WS: 18 G:22 SSE	WS: 17 G:21 SSE	WS: 17 G:21 SSE	WS: 17 G:21 SSE	WS: 18 G:22 SSE	WS: 18 G:22 S	WS: 18 G:22 S	WS: 18 G:23 S	WS: 18 G:23 S	WS: 19 G:24 S	WS: 19 G:24 S	WS: 19 G:25 SSE	WS: 19 G:25 SSE	WS: 18 G:24 S	WS: 17 G:23 S	WS: 16 G:21 S	WS: 15 G:20 S	WS: 14 G:18 S	WS: 13 G:17 SSE	WS: 13 G:16 SSE	WS: 12 G:15 S	
Houston Pilots C - 25/26	WS: 15 G:20 SE	WS: 17 G:23 SE	WS: 17 G:21 SE	WS: 16 G:20 SE	WS: 16 G:20 SE	WS: 15 G:20 SE	WS: 15 G:20 SE	WS: 16 G:22 SE	WS: 16 G:22 SE	WS: 16 G:22 SE	WS: 18 G:26 SSE	WS: 20 G:30 SSE	WS: 20 G:30 SSE	WS: 21 G:31 SSE	WS: 17 G:22 SSE	WS: 17 G:21 SSE	WS: 17 G:21 SSE	WS: 17 G:21 SSE	WS: 18 G:22 SSE	WS: 18 G:22 S	WS: 18 G:22 S	WS: 18 G:23 S	WS: 18 G:23 S	WS: 19 G:24 S	WS: 19 G:24 S	WS: 19 G:24 SSE	WS: 19 G:24 SSE	WS: 18 G:23 S	WS: 17 G:21 S	WS: 16 G:21 S	WS: 15 G:20 S	WS: 14 G:18 S	WS: 12 G:17 SSE	WS: 12 G:16 SSE	WS: 12 G:15 SSE	
Houston Pilots B - 11/12	WS: 15 G:19 SE	WS: 17 G:22 SE	WS: 15 G:20 SE	WS: 15 G:20 SE	WS: 16 G:19 SE	WS: 15 G:20 SE	WS: 15 G:20 SE	WS: 15 G:20 SE	WS: 17 G:22 SE	WS: 17 G:23 SE	WS: 16 G:23 SE	WS: 20 G:27 SSE	WS: 22 G:30 SSE	WS: 21 G:31 SSE	WS: 22 G:32 SSE	WS: 18 G:22 SSE	WS: 17 G:21 SSE	WS: 17 G:21 SSE	WS: 17 G:21 SSE	WS: 18 G:22 SSE	WS: 18 G:22 S	WS: 18 G:23 S	WS: 18 G:23 S	WS: 19 G:24 S	WS: 19 G:24 S	WS: 19 G:24 SSE	WS: 19 G:24 SSE	WS: 18 G:23 S	WS: 17 G:21 S	WS: 16 G:20 S	WS: 15 G:19 S	WS: 14 G:18 SSE	WS: 12 G:17 SSE	WS: 12 G:16 SSE	WS: 13 G:15 SSE	WS: 12 G:14 SSE
Houston Pilots A - 1 & 2 Bravo	WS: 16 G:20 SE	WS: 17 G:21 SE	WS: 15 G:20 SE	WS: 16 G:20 SE	WS: 16 G:19 SE	WS: 16 G:20 SE	WS: 16 G:20 SE	WS: 17 G:21 SE	WS: 18 G:22 SE	WS: 18 G:23 SE	WS: 19 G:24 SSE	WS: 22 G:27 SSE	WS: 25 G:31 SSE	WS: 24 G:31 SSE	WS: 25 G:32 SSE	WS: 19 G:23 SSE	WS: 19 G:22 SSE	WS: 18 G:21 SSE	WS: 19 G:22 SSE	WS: 19 G:22 SSE	WS: 19 G:23 SSE	WS: 19 G:23 S	WS: 19 G:23 S	WS: 19 G:24 S	WS: 19 G:24 S	WS: 19 G:24 SSE	WS: 18 G:23 S	WS: 17 G:21 S	WS: 16 G:21 S	WS: 15 G:19 S	WS: 13 G:18 SSE	WS: 12 G:17 SSE	WS: 13 G:16 SSE	WS: 14 G:15 SSE	WS: 13 G:14 SSE	

See slides below for official thoughts on winds.

Houston Pilots Extended Range Visibility Report



Saturday, 5/7/22

No anticipating fog at this distance on Saturday with drier air settling in.

Confidence



Monday 5/9/22

Currently not anticipating fog on Monday with drier air and elevated winds.

Confidence



Sunday, 5/8/22

Currently not anticipating fog on Sunday with drier air in the area.

Confidence



Daily Fog Chance

Saturday AM	Unlikely
Sunday AM	Unlikely
Monday AM	Unlikely

Houston Pilots: Wed. 5/4/2022

Forecast Discussion

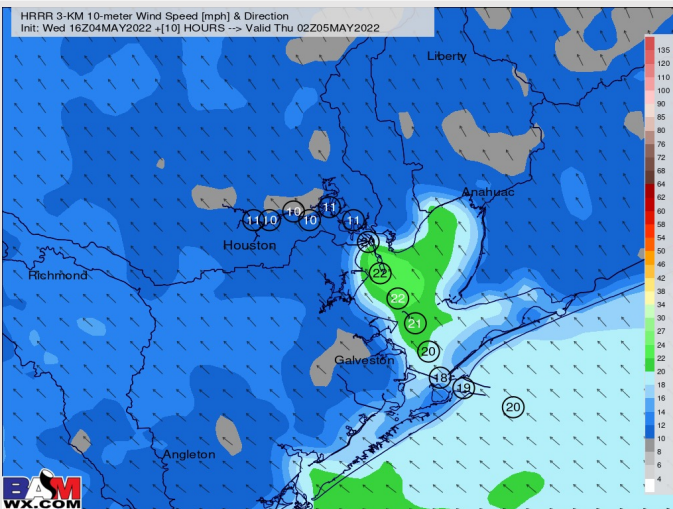
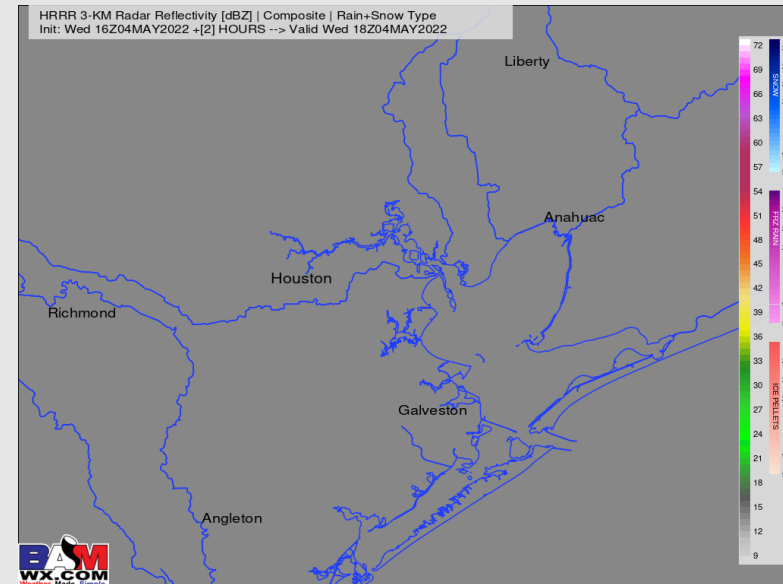
Precip: Anticipating the rest of the day to stay dry,

Wind: Winds look to continue 10-15 MPH out of the SE with a few gusts to 20 MPH possible. After ~9 PM winds increase to 15-20 MPH with gusts to 25 MPH into the overnight hours.

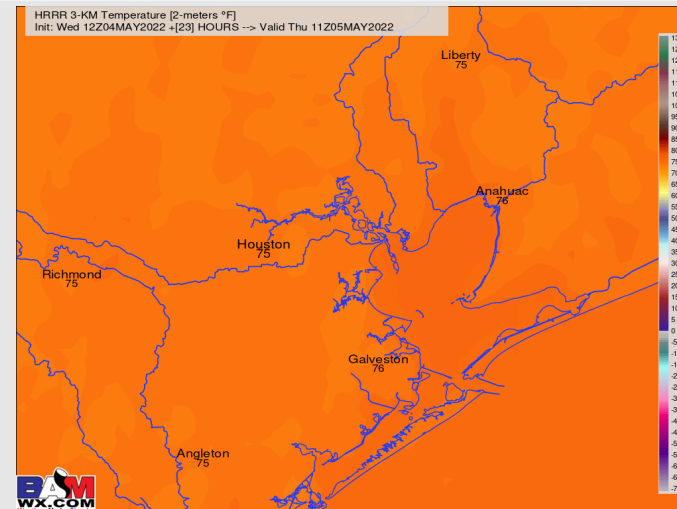
Temps: Low temps fall back into the mid 70s around the area.

Visibility: Currently not anticipating fog.

Precip Forecast: 4 PM CT



Wind Speed
8 PM CT



Low Temps
this Evening

Houston Pilots: *Thu. 5/5/2022*

Forecast Discussion

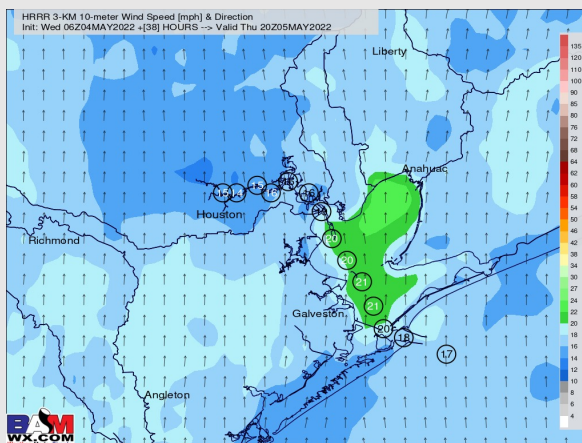
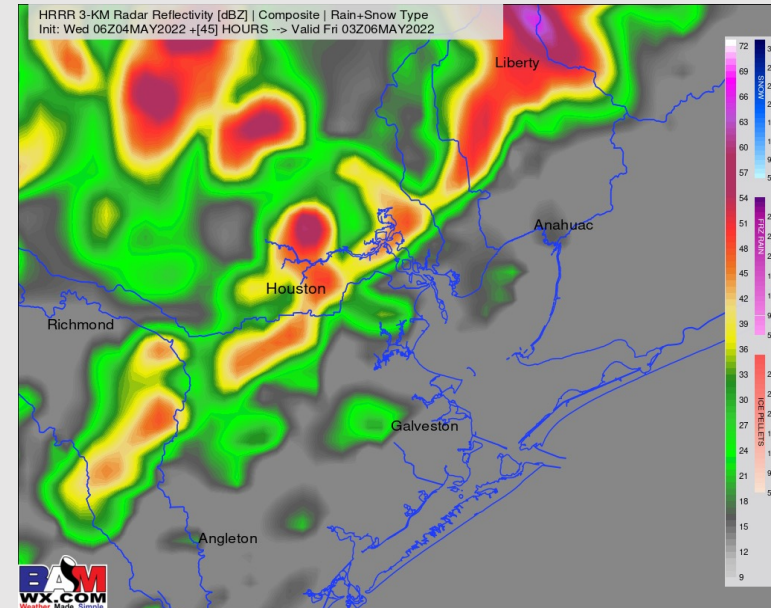
Precip: While an isolated very light shower is possible from daybreak out through 2-4 PM (~20%), the better threat for increasing showers and thunderstorms comes after sundown Thursday. The best threat for stronger thunderstorms (wind being the biggest risk) comes 9PM – 12 AM.

Wind: Winds out of the SSE increase to 20-25 MPH by 5-6 AM with gusts to 25-30 MPH. By 1-2PM winds calm to 13-18 MPH for the afternoon, increasing again by sundown to 18-23 MPH out of the SE with gusts to 23-28 MPH possible through midnight.

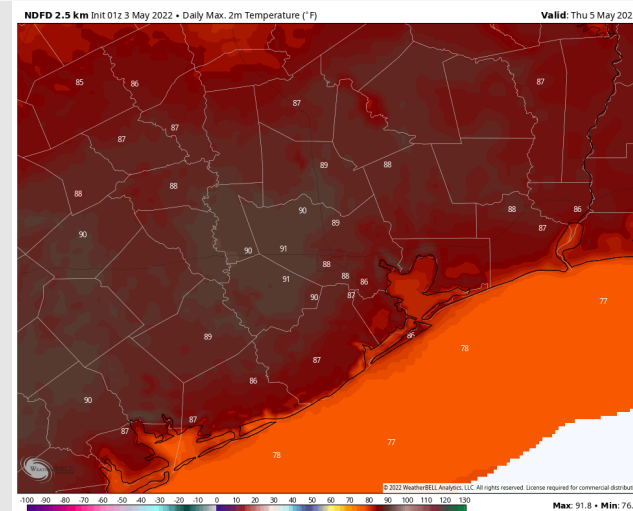
Temps: Highs on Thursday reach the mid 80s F for the stations, upper 80s towards Hou metro area.

Visibility: Not fog is in the forecast Thursday.

Precip Forecast: 8 PM CT



Wind Speed:
10 AM CT



High Temps
Thu

Houston Pilots: *Fri. 5/6/2022*

Forecast Discussion

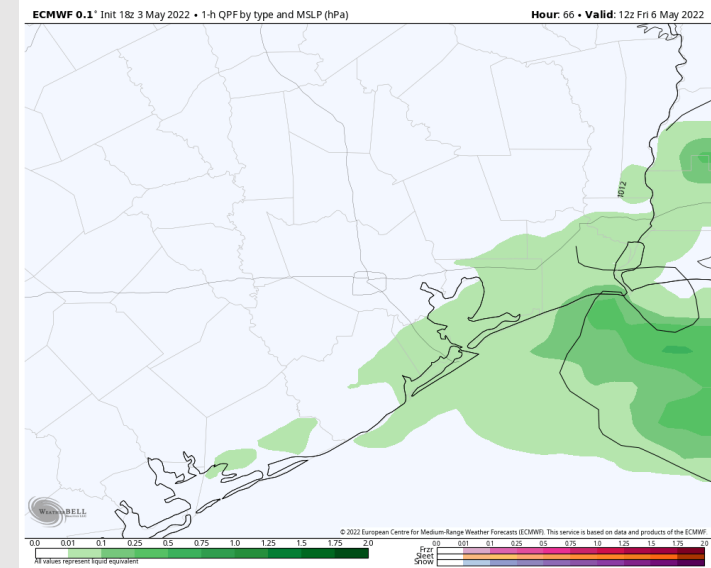
Precip: Scattered showers/thunderstorms likely linger into Friday through the late morning – midday hours. Anticipating dry conditions for the rest of the day.

Wind: Winds veer from the S/SW to the NW in the AM hours of Friday. Sustained winds are 13-18 MPH into Friday morning with gusts to 23 MPH through 8-9 AM then calm to 5-10 MPH into the early afternoon hours. Winds are 10-15 MPH out of the SSW for the rest of the day.

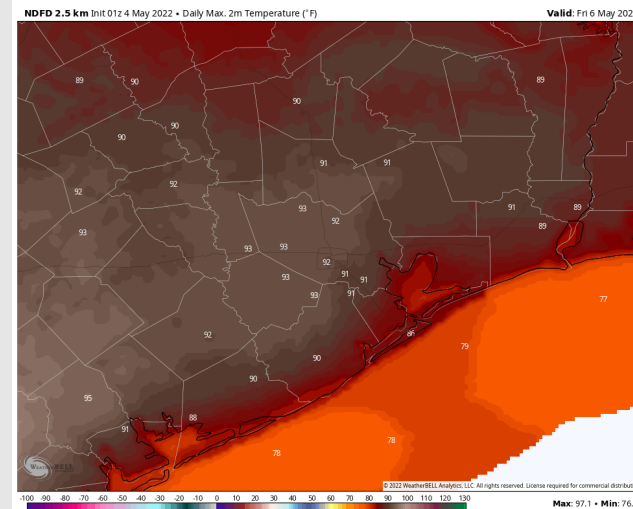
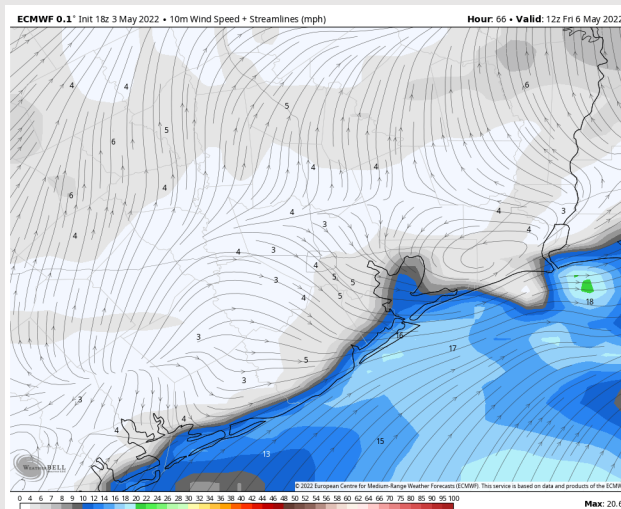
Temps: Highs reach the mid to upper 80s F for our stations, low 90s F towards Hou metro.

Visibility: Currently not anticipating fog on Friday.

Precip Forecast: 7 AM CT

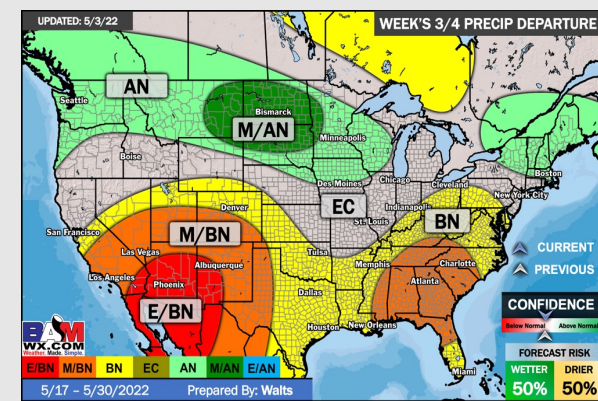
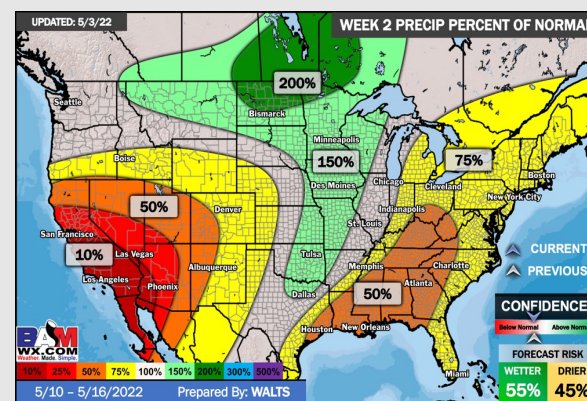
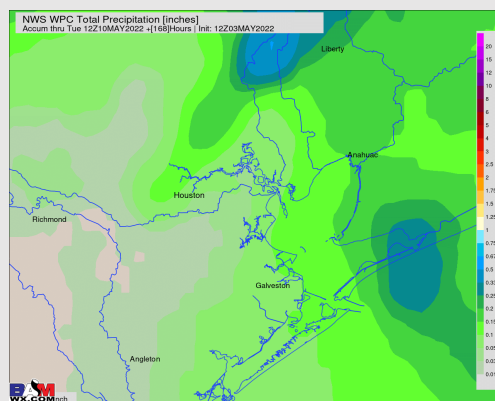
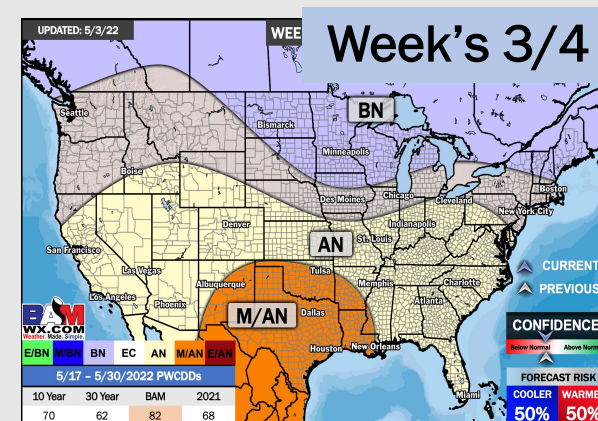
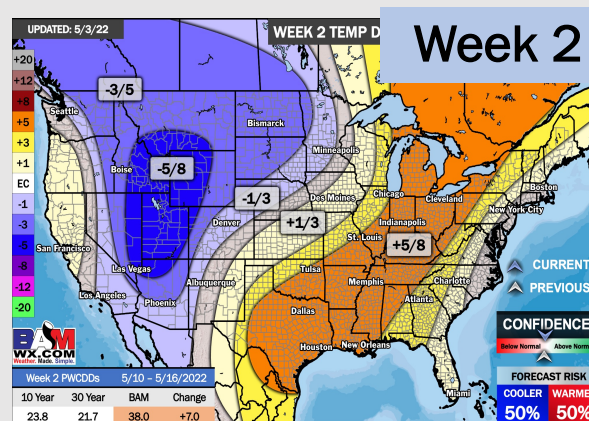
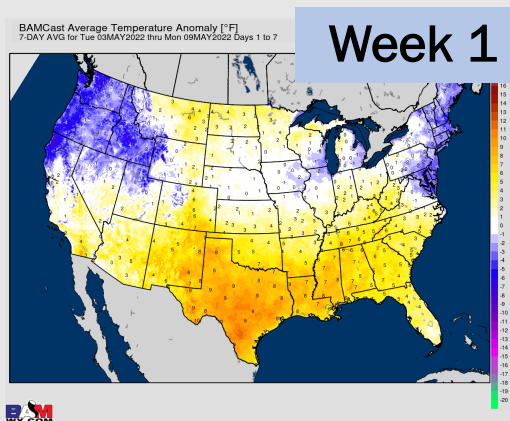


Wind Speed:
7 AM CT



High Temps
Friday

Houston Pilots: 5/4/22



- Anticipating next best shot at precip to be Thu-Fri of this week with dry conditions for the weekend. Temps continue to average out above normal.
- Below normal precipitation is favored for the week 2 timeframe. Temperatures to continue to run above normal for the weeks 2 timeframe.
- Continue to anticipate the best storm threat to stay north of the HOU area. This will keep temperatures up and moisture risks at slightly below normal for the weeks ¾.