

Houston Pilots Forecast Package



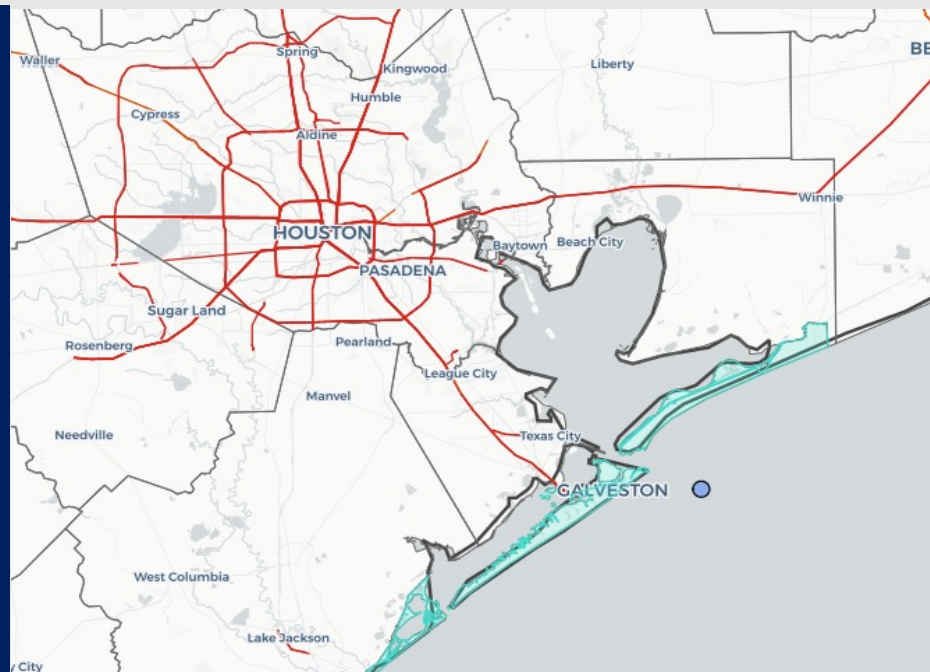
Update: 5:00 AM CT

Wednesday, May 4, 2022

Forecaster: Vince Bryan

Weather Headlines

- The signal for fog continues to look weak for the next several days.
- Keeping an eye on Thursday evening through Friday morning for the next best shot at precip with the upcoming front.
- SE winds likely continue over the next few days. Anticipating winds to increase Thursday out ahead of the front.



Radar/NWS Alerts: 5:00 AM CT



As always, please do not hesitate to reach out to us with any forecast questions via the chat option on the Weather Porthole or our on-call number, **(317)-560-8122** press 1 for forecast questions.

Houston Pilots Visibility Report



Time	05-04-2022 Wed 3am	05-04-2022 Wed 4am	05-04-2022 Wed 5am	05-04-2022 Wed 6am	05-04-2022 Wed 7am	05-04-2022 Wed 8am	05-04-2022 Wed 9am	05-04-2022 Wed 10am	05-04-2022 Wed 11am	05-04-2022 Wed 12pm	05-04-2022 Wed 1pm	05-04-2022 Wed 2pm	05-04-2022 Wed 3pm	05-04-2022 Wed 4pm	05-04-2022 Wed 5pm	05-04-2022 Wed 6pm	05-04-2022 Wed 7pm	05-04-2022 Wed 8pm	05-04-2022 Wed 9pm	05-04-2022 Wed 10pm	05-04-2022 Wed 11pm	05-05-2022 Thu 12am	05-05-2022 Thu 1am	05-05-2022 Thu 2am	05-05-2022 Thu 3am	05-05-2022 Thu 4am	05-05-2022 Thu 5am	05-05-2022 Thu 6am	05-05-2022 Thu 7am	05-05-2022 Thu 8am	05-05-2022 Thu 9am	05-05-2022 Thu 10am	05-05-2022 Thu 11am	05-05-2022 Thu 12pm	05-05-2022 Thu 1pm	05-05-2022 Thu 2pm
Houston Pilots N - 610 Bridge	8.402	7.849	7.295	8.094	8.252	8.737	9.866	10.000	10.000	10.000	10.000	10.000	10.000	10.000	10.000	10.000	10.000	10.000	10.000	10.000	10.000	10.000	9.965	9.815	9.782	9.455	8.723	8.362	6.710	5.251	6.484	7.757	8.590	9.743	10.000	10.000
Houston Pilots M - Kinder 1	8.419	7.873	7.417	7.999	8.196	8.724	9.673	10.000	10.000	10.000	10.000	10.000	10.000	10.000	10.000	10.000	10.000	10.000	10.000	10.000	10.000	10.000	10.000	9.902	9.877	9.652	8.919	8.492	6.802	5.364	6.604	7.921	8.722	9.838	10.000	10.000
Houston Pilots L - Greens Bayou	8.440	7.857	7.496	7.984	8.003	8.606	9.400	10.000	10.000	10.000	10.000	10.000	10.000	10.000	10.000	10.000	10.000	10.000	10.000	10.000	10.000	10.000	10.000	10.000	10.000	9.956	9.189	8.702	6.974	5.555	6.826	8.199	8.887	10.000	10.000	10.000
Houston Pilots K - Shell Crude	8.378	7.787	7.582	7.916	7.926	8.582	9.394	10.000	10.000	10.000	10.000	10.000	10.000	10.000	10.000	10.000	10.000	10.000	10.000	10.000	10.000	10.000	10.000	10.000	10.000	10.000	9.400	8.791	7.023	5.750	6.966	8.455	9.148	10.000	10.000	10.000
Houston Pilots J - Lynchburg Ferries	8.446	7.855	7.482	8.318	7.995	8.716	9.603	10.000	10.000	10.000	10.000	10.000	10.000	10.000	10.000	10.000	10.000	10.000	10.000	10.000	10.000	10.000	10.000	10.000	9.990	10.000	9.416	8.908	7.042	5.737	7.043	8.386	9.163	10.000	10.000	10.000
Houston Pilots I - Exxon 3	8.380	7.944	7.759	8.003	8.179	8.820	9.723	10.000	10.000	10.000	10.000	10.000	10.000	10.000	10.000	10.000	10.000	10.000	10.000	10.000	10.000	9.930	9.930	9.930	9.839	9.930	9.559	9.008	7.237	6.105	7.485	8.809	9.501	10.000	10.000	10.000
Houston Pilots H - Morgans Point	8.287	7.939	8.105	8.010	8.261	8.889	9.562	10.000	10.000	10.000	10.000	10.000	10.000	10.000	10.000	10.000	10.000	10.000	10.000	10.000	9.992	9.723	9.723	9.723	9.571	9.723	9.598	9.013	7.621	6.811	8.405	9.594	10.000	10.000	10.000	10.000
Houston Pilots G - 75/76	8.156	7.870	8.462	7.927	8.346	8.805	9.186	10.000	10.000	10.000	10.000	10.000	10.000	10.000	10.000	10.000	10.000	10.000	10.000	10.000	9.763	9.507	9.507	9.507	9.288	9.507	9.507	9.078	8.023	7.581	9.433	10.000	10.000	10.000	10.000	10.000
Houston Pilots F - 63/64	8.089	7.943	8.479	8.320	8.623	8.930	9.122	9.963	10.000	10.000	10.000	10.000	10.000	10.000	10.000	10.000	10.000	10.000	10.000	10.000	9.519	9.335	9.335	9.335	9.108	9.335	9.335	9.184	8.342	8.513	10.000	10.000	10.000	10.000	10.000	10.000
Houston Pilots E - 51/52	7.987	8.021	8.383	8.854	8.505	8.894	9.090	9.893	10.000	10.000	10.000	10.000	10.000	10.000	10.000	10.000	10.000	10.000	10.000	10.000	9.280	9.280	9.258	9.275	9.082	9.280	9.280	9.271	8.512	9.218	10.000	10.000	10.000	10.000	10.000	10.000
Houston Pilots D - 37/38	7.863	8.092	8.309	8.974	8.536	8.869	9.190	9.735	10.000	10.000	10.000	10.000	10.000	10.000	10.000	9.972	9.712	9.584	9.900	10.000	9.354	9.344	9.268	9.291	9.190	9.336	9.354	9.354	8.699	9.435	10.000	10.000	10.000	10.000	10.000	10.000
Houston Pilots C - 25/26	7.793	8.124	8.300	8.982	8.569	8.695	9.153	9.498	10.000	10.000	10.000	10.000	10.000	10.000	10.000	9.380	9.298	9.275	9.431	9.597	9.296	9.182	9.042	9.062	9.065	9.216	9.279	9.296	9.194	10.000	10.000	9.712	10.000	10.000	10.000	10.000
Houston Pilots B - 11/12	7.779	8.124	8.300	9.023	8.904	8.726	9.131	9.438	9.872	10.000	10.000	10.000	10.000	10.000	10.000	8.677	9.191	9.176	9.208	9.292	9.191	9.060	8.880	8.887	8.974	9.135	9.191	9.191	9.654	10.000	10.000	9.469	10.000	10.000	10.000	10.000
Houston Pilots A - 1 & 2 Bravo	7.840	8.022	8.333	8.849	9.041	8.803	9.192	9.689	8.843	9.970	10.000	9.889	9.849	9.802	9.382	7.077	9.029	9.029	9.023	9.018	9.029	8.955	8.807	8.793	8.953	9.029	9.029	9.029	9.881	10.000	10.000	8.959	10.000	10.000	10.000	9.700

Not anticipating fog tonight or Wednesday.

Houston Pilots Wind Report



Confidence

Above Normal

Below Normal

Sustained wind 13 MPH

Gusts 18 MPH

Wind from the N

Example

WS: 13
G:18
N

Time	05-04-2022 Wed 3am	05-04-2022 Wed 4am	05-04-2022 Wed 5am	05-04-2022 Wed 6am	05-04-2022 Wed 7am	05-04-2022 Wed 8am	05-04-2022 Wed 9am	05-04-2022 Wed 10am	05-04-2022 Wed 11am	05-04-2022 Wed 12pm	05-04-2022 Wed 1pm	05-04-2022 Wed 2pm	05-04-2022 Wed 3pm	05-04-2022 Wed 4pm	05-04-2022 Wed 5pm	05-04-2022 Wed 6pm	05-04-2022 Wed 7pm	05-04-2022 Wed 8pm	05-04-2022 Wed 9pm	05-04-2022 Wed 10pm	05-04-2022 Wed 11pm	05-04-2022 Thu 12am	05-05-2022 Thu 1am	05-05-2022 Thu 2am	05-05-2022 Thu 3am	05-05-2022 Thu 4am	05-05-2022 Thu 5am	05-05-2022 Thu 6am	05-05-2022 Thu 7am	05-05-2022 Thu 8am	05-05-2022 Thu 9am	05-05-2022 Thu 10am	05-05-2022 Thu 11am	05-05-2022 Thu 12pm	05-05-2022 Thu 1pm	05-05-2022 Thu 2pm
Houston Pilots N - 610 Bridge	WS: 8 G:19 SSE	WS: 7 G:19 SE	WS: 6 G:19 SSE	WS: 7 G:17 SSE	WS: 7 G:20 SSE	WS: 8 G:21 SSE	WS: 9 G:19 SSE	WS: 10 G:17 SE	WS: 12 G:18 SE	WS: 13 G:19 SE	WS: 14 G:20 SE	WS: 14 G:21 SE	WS: 15 G:21 SE	WS: 15 G:22 SE	WS: 14 G:21 SE	WS: 16 G:22 SE	WS: 15 G:21 SE	WS: 13 G:19 SE	WS: 12 G:18 SE	WS: 11 G:17 SE	WS: 10 G:16 SE	WS: 10 G:16 SSE	WS: 9 G:14 SSE	WS: 9 G:15 SSE	WS: 9 G:16 SSE	WS: 9 G:17 SSE	WS: 10 G:16 SSE	WS: 10 G:17 SSE	WS: 10 G:16 SSE	WS: 11 G:17 SSE	WS: 11 G:19 SSE	WS: 14 G:21 SSE	WS: 15 G:23 S	WS: 15 G:23 S	WS: 16 G:24 S	WS: 16 G:23 S
Houston Pilots M - Kinder 1	WS: 8 G:19 SSE	WS: 7 G:19 SE	WS: 6 G:19 SSE	WS: 7 G:18 SSE	WS: 7 G:20 SSE	WS: 8 G:21 SSE	WS: 9 G:19 SSE	WS: 10 G:17 SE	WS: 11 G:17 SE	WS: 13 G:19 SE	WS: 14 G:20 SE	WS: 14 G:21 SE	WS: 15 G:21 SE	WS: 15 G:22 SE	WS: 14 G:21 SE	WS: 16 G:22 SE	WS: 15 G:21 SE	WS: 13 G:19 SE	WS: 12 G:18 SE	WS: 11 G:17 SE	WS: 10 G:16 SE	WS: 10 G:16 SSE	WS: 9 G:14 SSE	WS: 9 G:15 SSE	WS: 9 G:16 SSE	WS: 9 G:17 SSE	WS: 10 G:16 SSE	WS: 10 G:17 SSE	WS: 10 G:16 SSE	WS: 11 G:17 SSE	WS: 13 G:18 SSE	WS: 14 G:21 SSE	WS: 15 G:22 S	WS: 15 G:23 S	WS: 16 G:23 S	WS: 15 G:23 S
Houston Pilots L - Greens Bayou	WS: 7 G:18 SSE	WS: 7 G:19 SE	WS: 6 G:19 SSE	WS: 7 G:19 SSE	WS: 7 G:20 SSE	WS: 8 G:21 SSE	WS: 9 G:19 SSE	WS: 10 G:17 SE	WS: 12 G:17 SSE	WS: 13 G:19 SE	WS: 14 G:21 SE	WS: 14 G:22 SE	WS: 15 G:22 SE	WS: 16 G:23 SE	WS: 15 G:22 SE	WS: 16 G:23 SE	WS: 15 G:21 SE	WS: 13 G:19 SE	WS: 12 G:17 SE	WS: 11 G:16 SE	WS: 10 G:15 SE	WS: 10 G:15 SSE	WS: 9 G:14 SSE	WS: 9 G:16 SSE	WS: 9 G:16 SSE	WS: 10 G:16 SSE	WS: 10 G:16 SSE	WS: 10 G:16 SSE	WS: 10 G:15 SSE	WS: 11 G:16 SSE	WS: 13 G:18 SSE	WS: 14 G:21 SSE	WS: 15 G:22 S	WS: 16 G:23 S	WS: 16 G:23 S	WS: 16 G:22 S
Houston Pilots K - Shell Crude	WS: 8 G:18 SSE	WS: 7 G:19 SE	WS: 7 G:20 SSE	WS: 7 G:19 SSE	WS: 7 G:20 SSE	WS: 9 G:20 SSE	WS: 9 G:19 SSE	WS: 10 G:17 SSE	WS: 12 G:17 SSE	WS: 13 G:19 SE	WS: 15 G:21 SE	WS: 15 G:22 SE	WS: 16 G:23 SE	WS: 16 G:22 SE	WS: 15 G:21 SE	WS: 16 G:20 SE	WS: 15 G:19 SE	WS: 13 G:18 SE	WS: 12 G:16 SE	WS: 11 G:16 SE	WS: 11 G:16 SE	WS: 11 G:16 SSE	WS: 10 G:15 SSE	WS: 10 G:15 SSE	WS: 10 G:16 SSE	WS: 10 G:16 SSE	WS: 10 G:16 SSE	WS: 10 G:16 SSE	WS: 11 G:15 SSE	WS: 13 G:18 SSE	WS: 13 G:18 SSE	WS: 15 G:21 SSE	WS: 16 G:23 S	WS: 16 G:23 S	WS: 17 G:23 S	WS: 17 G:22 S
Houston Pilots J - Lynchburg Ferries	WS: 8 G:18 SSE	WS: 7 G:19 SE	WS: 7 G:20 SSE	WS: 7 G:19 SSE	WS: 7 G:20 SSE	WS: 9 G:20 SSE	WS: 10 G:19 SSE	WS: 11 G:18 SSE	WS: 13 G:18 SSE	WS: 14 G:20 SE	WS: 15 G:22 SSE	WS: 15 G:23 SSE	WS: 16 G:23 SSE	WS: 16 G:22 SE	WS: 15 G:23 SE	WS: 17 G:24 SE	WS: 16 G:20 SE	WS: 14 G:19 SE	WS: 12 G:18 SE	WS: 12 G:17 SE	WS: 12 G:16 SE	WS: 11 G:15 SSE	WS: 10 G:15 SSE	WS: 10 G:15 SSE	WS: 10 G:16 SSE	WS: 11 G:16 SSE	WS: 11 G:16 SSE	WS: 11 G:16 SSE	WS: 11 G:15 SSE	WS: 12 G:17 SSE	WS: 14 G:19 SSE	WS: 15 G:21 SSE	WS: 16 G:23 S	WS: 17 G:23 S	WS: 17 G:23 S	WS: 17 G:22 S
Houston Pilots I - Exxon 3	WS: 9 G:18 SSE	WS: 8 G:19 SSE	WS: 9 G:21 SSE	WS: 9 G:19 SSE	WS: 9 G:20 SSE	WS: 10 G:21 SSE	WS: 11 G:19 SSE	WS: 12 G:18 SSE	WS: 13 G:19 SSE	WS: 14 G:20 SSE	WS: 15 G:21 SSE	WS: 16 G:22 SSE	WS: 16 G:23 SSE	WS: 16 G:23 SSE	WS: 15 G:22 SE	WS: 17 G:24 SE	WS: 16 G:20 SSE	WS: 15 G:19 SE	WS: 14 G:18 SE	WS: 13 G:17 SE	WS: 13 G:17 SSE	WS: 12 G:16 SSE	WS: 11 G:16 SSE	WS: 11 G:16 SSE	WS: 11 G:17 SSE	WS: 12 G:17 SSE	WS: 12 G:17 SSE	WS: 12 G:17 SSE	WS: 12 G:17 SSE	WS: 13 G:18 SSE	WS: 15 G:19 SSE	WS: 16 G:20 S	WS: 17 G:23 SSE	WS: 17 G:23 S	WS: 17 G:23 S	WS: 17 G:21 S
Houston Pilots H - Morgans Point	WS: 12 G:19 SSE	WS: 12 G:20 SSE	WS: 14 G:22 SSE	WS: 12 G:20 SSE	WS: 12 G:21 SSE	WS: 14 G:22 SSE	WS: 13 G:20 SSE	WS: 14 G:19 SSE	WS: 14 G:19 SE	WS: 15 G:20 SSE	WS: 15 G:21 SSE	WS: 17 G:22 SSE	WS: 17 G:23 SSE	WS: 16 G:22 SE	WS: 17 G:23 SE	WS: 17 G:24 SE	WS: 16 G:21 SE	WS: 15 G:20 SSE	WS: 14 G:19 SE	WS: 14 G:19 SSE	WS: 14 G:18 SSE	WS: 13 G:18 SSE	WS: 13 G:18 SSE	WS: 13 G:18 SSE	WS: 13 G:18 SSE	WS: 14 G:19 SSE	WS: 14 G:19 SSE	WS: 14 G:20 SSE	WS: 16 G:21 SSE	WS: 17 G:23 S	WS: 17 G:23 S	WS: 18 G:24 S	WS: 18 G:23 S	WS: 18 G:21 S		
Houston Pilots G - 75/76	WS: 16 G:20 SSE	WS: 16 G:21 SSE	WS: 19 G:23 SSE	WS: 17 G:21 SSE	WS: 17 G:22 SSE	WS: 18 G:22 SSE	WS: 17 G:21 SSE	WS: 17 G:20 SSE	WS: 16 G:19 SE	WS: 16 G:19 SSE	WS: 18 G:21 SE	WS: 19 G:22 SE	WS: 20 G:23 SE	WS: 19 G:23 SE	WS: 17 G:22 SE	WS: 17 G:22 SE	WS: 17 G:22 SE	WS: 17 G:22 SE	WS: 17 G:22 SE	WS: 16 G:21 SSE	WS: 16 G:21 SSE	WS: 15 G:20 SSE	WS: 15 G:20 SSE	WS: 15 G:20 SSE	WS: 15 G:21 SSE	WS: 15 G:21 SSE	WS: 15 G:21 SSE	WS: 16 G:21 S	WS: 16 G:22 SSE	WS: 17 G:23 S	WS: 18 G:24 SSE	WS: 18 G:24 S	WS: 18 G:24 S	WS: 18 G:24 S	WS: 18 G:22 S	
Houston Pilots F - 63/64	WS: 17 G:21 SSE	WS: 17 G:20 SSE	WS: 19 G:23 SSE	WS: 18 G:21 SSE	WS: 18 G:22 SSE	WS: 19 G:22 SSE	WS: 18 G:21 SSE	WS: 17 G:20 SSE	WS: 16 G:18 SE	WS: 16 G:19 SSE	WS: 18 G:20 SE	WS: 19 G:21 SE	WS: 20 G:22 SE	WS: 20 G:23 SE	WS: 19 G:22 SE	WS: 18 G:21 SE	WS: 17 G:22 SE	WS: 17 G:22 SE	WS: 17 G:22 SE	WS: 17 G:22 SE	WS: 17 G:22 SE	WS: 17 G:23 SSE	WS: 16 G:22 SSE	WS: 16 G:22 SSE	WS: 16 G:21 SSE	WS: 16 G:22 SSE	WS: 16 G:22 SSE	WS: 17 G:22 SSE	WS: 17 G:23 SSE	WS: 18 G:24 SSE	WS: 18 G:23 S	WS: 18 G:23 S	WS: 19 G:25 S	WS: 19 G:24 S	WS: 19 G:22 S	
Houston Pilots E - 51/52	WS: 18 G:21 SSE	WS: 17 G:20 SSE	WS: 19 G:22 SSE	WS: 18 G:21 SSE	WS: 18 G:22 SSE	WS: 18 G:22 SSE	WS: 17 G:21 SSE	WS: 17 G:19 SSE	WS: 15 G:18 SSE	WS: 15 G:18 SSE	WS: 18 G:20 SE	WS: 18 G:20 SE	WS: 19 G:22 SE	WS: 19 G:23 SE	WS: 19 G:23 SE	WS: 18 G:22 SE	WS: 18 G:22 SE	WS: 18 G:22 SE	WS: 18 G:23 SE	WS: 18 G:23 SE	WS: 18 G:23 SSE	WS: 17 G:22 SSE	WS: 17 G:22 SSE	WS: 17 G:22 SSE	WS: 17 G:22 SSE	WS: 17 G:22 SSE	WS: 17 G:22 SSE	WS: 17 G:22 SSE	WS: 18 G:23 SSE	WS: 18 G:23 SSE	WS: 18 G:23 SSE	WS: 19 G:24 S	WS: 19 G:25 S	WS: 19 G:25 S	WS: 19 G:25 S	WS: 18 G:23 S
Houston Pilots D - 37/38	WS: 17 G:21 SSE	WS: 17 G:21 SSE	WS: 17 G:22 SSE	WS: 17 G:22 SSE	WS: 17 G:22 SSE	WS: 17 G:22 SSE	WS: 17 G:21 SSE	WS: 16 G:18 SSE	WS: 14 G:18 SSE	WS: 15 G:18 SSE	WS: 17 G:19 SE	WS: 18 G:20 SE	WS: 18 G:21 SE	WS: 19 G:22 SE	WS: 18 G:21 SE	WS: 18 G:22 SE	WS: 18 G:22 SE	WS: 18 G:22 SE	WS: 18 G:23 SE	WS: 18 G:23 SE	WS: 18 G:23 SSE	WS: 17 G:22 SSE	WS: 17 G:22 SSE	WS: 17 G:22 SSE	WS: 17 G:22 SSE	WS: 17 G:22 SSE	WS: 17 G:22 SSE	WS: 17 G:22 SSE	WS: 18 G:23 SSE	WS: 18 G:23 SSE	WS: 19 G:24 S	WS: 19 G:25 S	WS: 19 G:25 S	WS: 19 G:24 S	WS: 19 G:23 S	
Houston Pilots C - 25/26	WS: 15 G:21 SSE	WS: 16 G:21 SSE	WS: 16 G:22 SSE	WS: 15 G:20 SSE	WS: 15 G:21 SSE	WS: 15 G:22 SSE	WS: 15 G:20 SSE	WS: 14 G:19 SE	WS: 13 G:18 SSE	WS: 14 G:18 SE	WS: 15 G:19 SE	WS: 15 G:20 SE	WS: 17 G:21 SE	WS: 17 G:22 SE	WS: 16 G:21 SE	WS: 18 G:22 SE	WS: 18 G:21 SE	WS: 18 G:21 SE	WS: 18 G:22 SE	WS: 18 G:22 SE	WS: 18 G:22 SSE	WS: 17 G:21 SSE	WS: 17 G:21 SSE	WS: 17 G:21 SSE	WS: 17 G:21 SSE	WS: 17 G:21 SSE	WS: 17 G:21 SSE	WS: 17 G:22 SSE	WS: 18 G:23 SSE	WS: 18 G:23 SSE	WS: 18 G:23 SSE	WS: 19 G:24 S	WS: 19 G:24 S	WS: 19 G:24 S	WS: 19 G:24 S	WS: 18 G:22 S
Houston Pilots B - 11/12	WS: 16 G:22 SSE	WS: 16 G:22 SSE	WS: 17 G:22 SSE	WS: 16 G:21 SSE	WS: 16 G:21 SSE	WS: 16 G:21 SSE	WS: 15 G:21 SSE	WS: 15 G:19 SE	WS: 13 G:17 SE	WS: 14 G:18 SE	WS: 16 G:19 SE	WS: 15 G:19 SE	WS: 17 G:21 SE	WS: 17 G:22 SE	WS: 16 G:21 SE	WS: 18 G:22 SE	WS: 18 G:21 SE	WS: 18 G:22 SE	WS: 18 G:23 SE	WS: 18 G:23 SE	WS: 18 G:23 SSE	WS: 17 G:22 SSE	WS: 17 G:22 SSE	WS: 17 G:22 SSE	WS: 17 G:22 SSE	WS: 17 G:22 SSE	WS: 17 G:22 SSE	WS: 18 G:23 SSE	WS: 18 G:23 SSE	WS: 18 G:23 SSE	WS: 19 G:24 S	WS: 19 G:24 S	WS: 19 G:24 S	WS: 19 G:24 S	WS: 18 G:22 S	
Houston Pilots A - 1 & 2 Bravo	WS: 18 G:22 SSE	WS: 17 G:21 SSE	WS: 19 G:22 SSE	WS: 18 G:21 SSE	WS: 18 G:22 SSE	WS: 18 G:21 SSE	WS: 18 G:20 SSE	WS: 15 G:18 SE	WS: 14 G:18 SE	WS: 15 G:18 SE	WS: 15 G:19 SE	WS: 16 G:20 SE	WS: 17 G:21 SE	WS: 17 G:22 SE	WS: 17 G:22 SE	WS: 18 G:23 SE	WS: 18 G:22 SE	WS: 18 G:23 SE	WS: 19 G:24 SE	WS: 19 G:24 SE	WS: 19 G:24 SSE	WS: 19 G:24 SSE	WS: 19 G:24 SSE	WS: 19 G:24 SSE	WS: 18 G:23 SSE	WS: 18 G:23 SSE	WS: 19 G:23 SSE	WS: 18 G:22 SSE	WS: 19 G:23 SSE	WS: 19 G:24 SSE	WS: 19 G:24 SSE	WS: 19 G:25 SSE	WS: 19 G:25 SSE	WS: 19 G:25 SSE	WS: 18 G:23 S	

See slides below for official thoughts on winds.

Houston Pilots Extended Range Visibility Report



Saturday, 5/7/22

No anticipating fog at this distance on Saturday with drier air settling in.

Confidence



Monday 5/9/22

Currently not anticipating fog on Monday with drier air and elevated winds.

Confidence



Sunday, 5/8/22

Currently not anticipating fog on Sunday with drier air in the area.

Confidence



Daily Fog Chance

Saturday AM	Unlikely
Sunday AM	Unlikely
Monday AM	Unlikely

Houston Pilots: Wed. 5/4/2022

Forecast Discussion

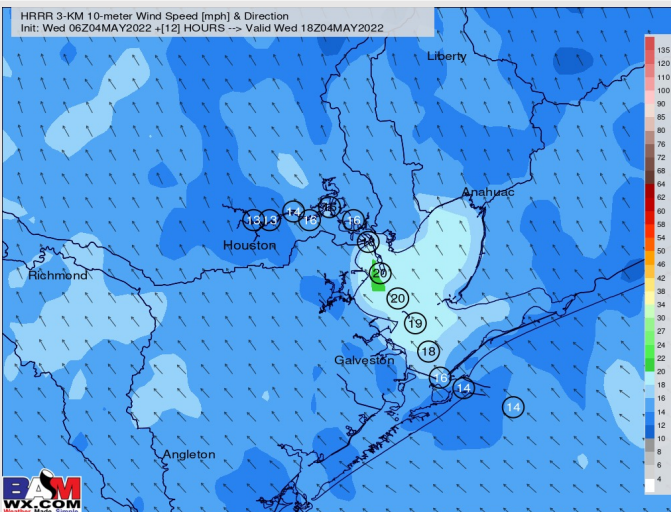
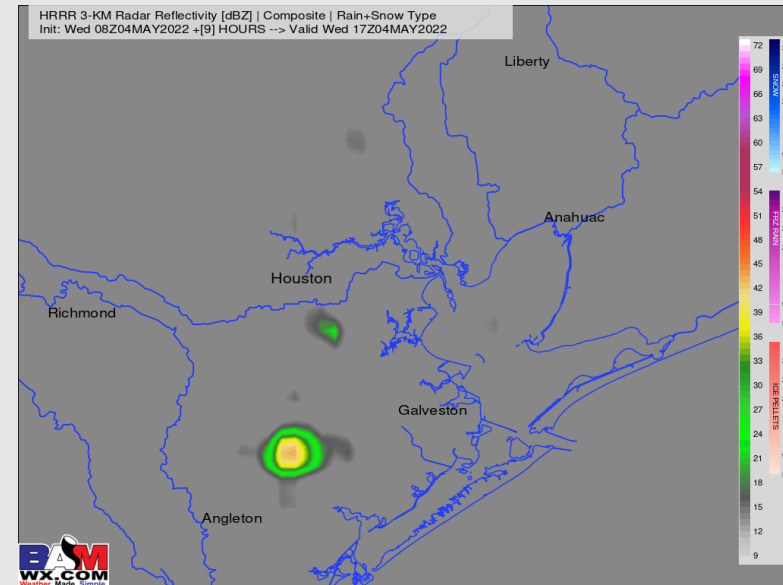
Precip: Anticipating overall dry conditions today. A 10-20% chance of a few spotty drizzle/ very light showers through early afternoon.

Wind: Winds look to continue 10-15 MPH out of the SE for the daytime hours with a few gusts to 20 MPH possible. After sundown winds increase to 15-20 MPH with gusts to 25 MPH through midnight.

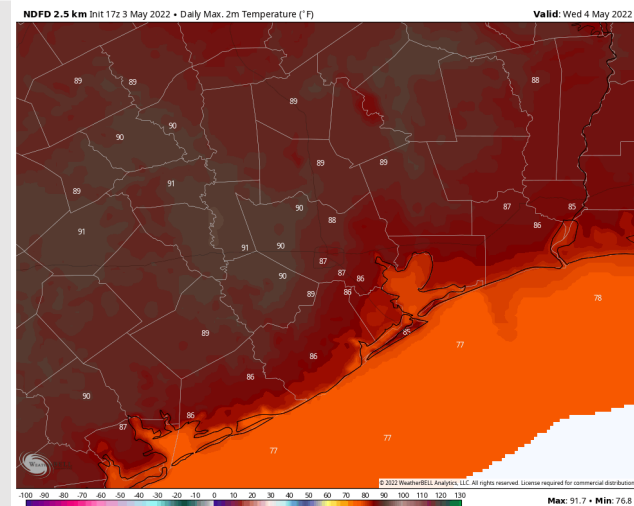
Temps: Highs reach the low to mid 80s F for the stations.

Visibility: Currently not anticipating fog.

Precip Forecast: 1 PM CT



Wind Speed
2 PM CT



High Temps

Houston Pilots: *Thu. 5/5/2022*

Forecast Discussion

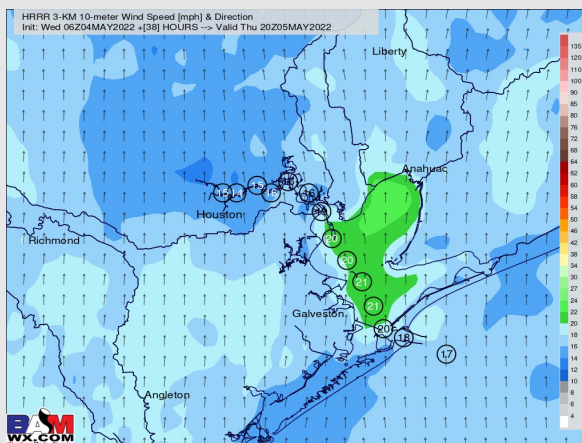
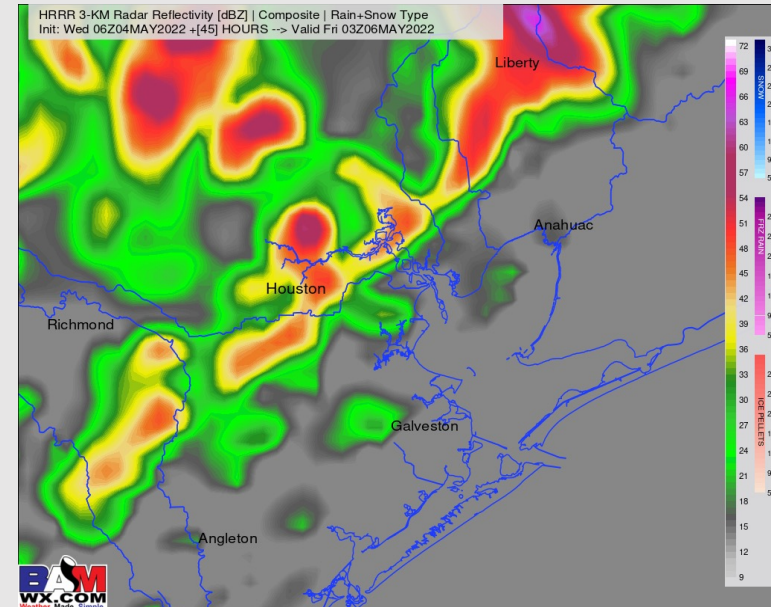
Precip: While an isolated light shower is possible starting around 4-5 PM, the better threat for increasing showers and thunderstorms comes after sundown Thursday. A few leftover showers would be possible through the early overnight.

Wind: Winds out of the SSE increase to 20-25 MPH by 5-6 AM with gusts to 25-30 MPH. By 1-2PM winds calm to 13-18 MPH for the afternoon, increasing again by sundown to 18-23 MPH out of the SE with gusts to 23-28 MPH possible through midnight.

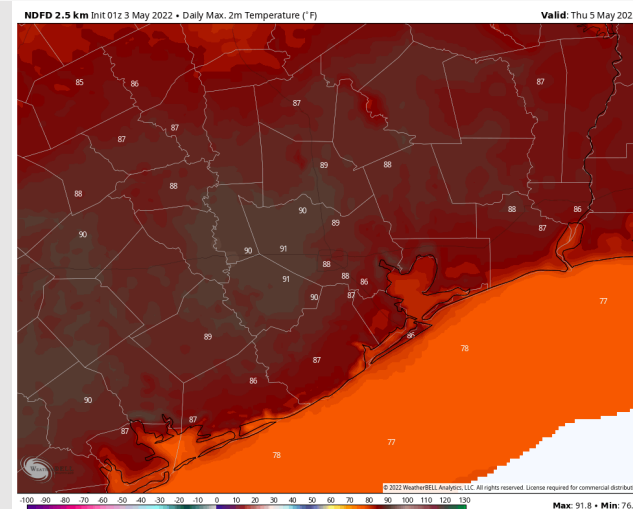
Temps: Highs on Thursday reach the mid 80s F for the stations, upper 80s towards Hou metro area.

Visibility: Not fog is in the forecast Thursday.

Precip Forecast: 8 PM CT



Wind Speed:
10 AM CT



High Temps
Thu

Houston Pilots: *Fri. 5/6/2022*

Forecast Discussion

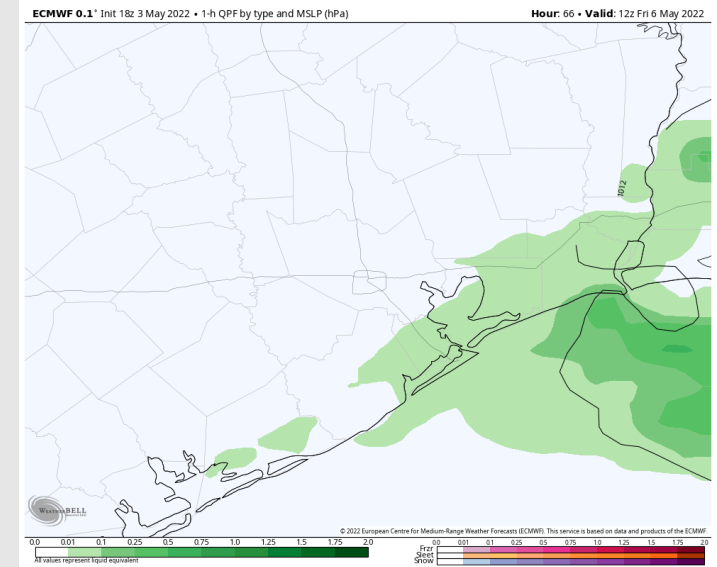
Precip: Scattered showers/thunderstorms likely linger into Friday through the late morning – midday hours. Anticipating dry conditions for the rest of the day.

Wind: Winds veer from the S/SW to the NW in the AM hours of Friday. Sustained winds are 13-18 MPH into Friday morning with gusts to 23 MPH through 8-9 AM then calm to 5-10 MPH into the early afternoon hours. Winds are 10-15 MPH out of the SSW for the rest of the day.

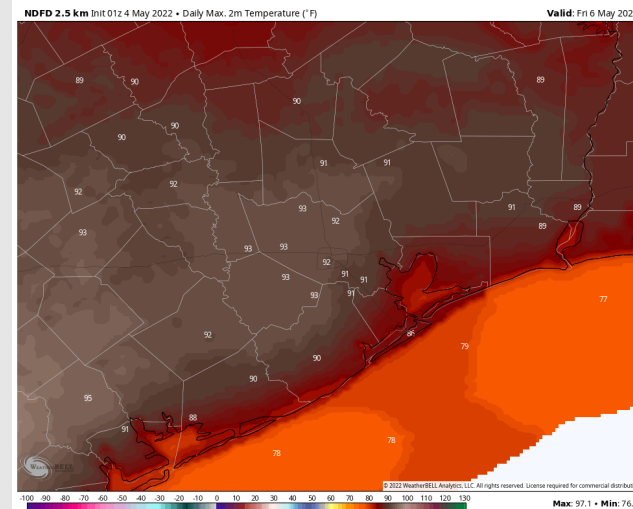
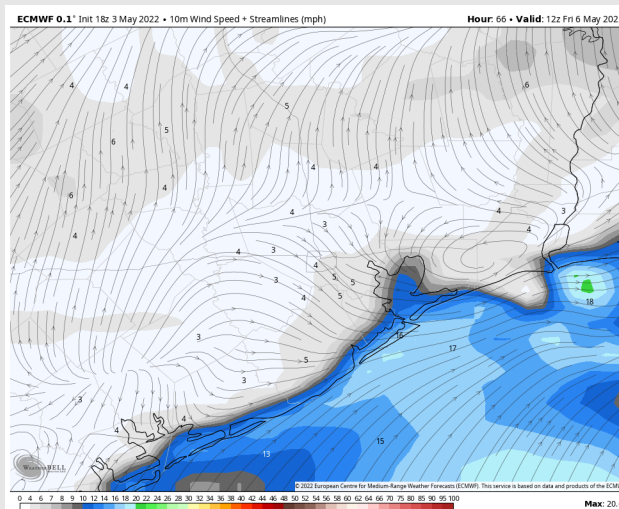
Temps: Highs reach the mid to upper 80s F for our stations, low 90s F towards Hou metro.

Visibility: Currently not anticipating fog on Friday.

Precip Forecast: 7 AM CT

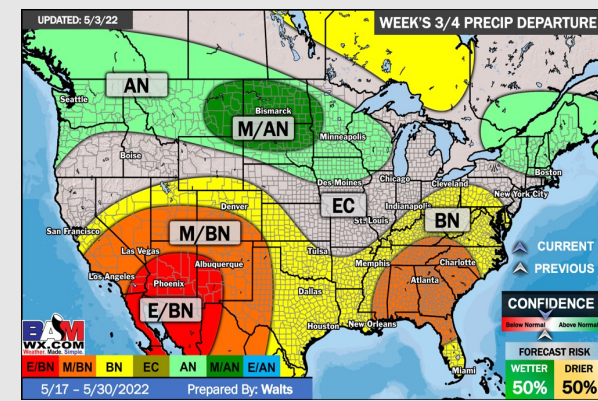
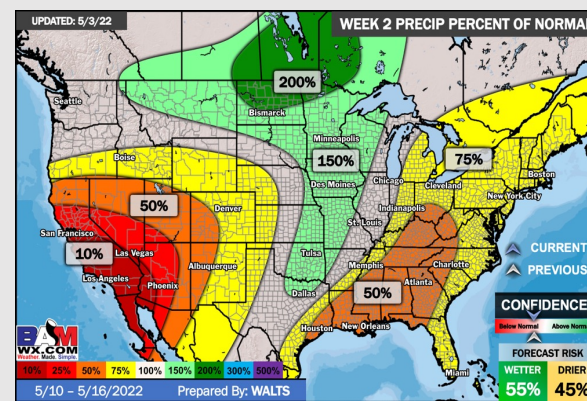
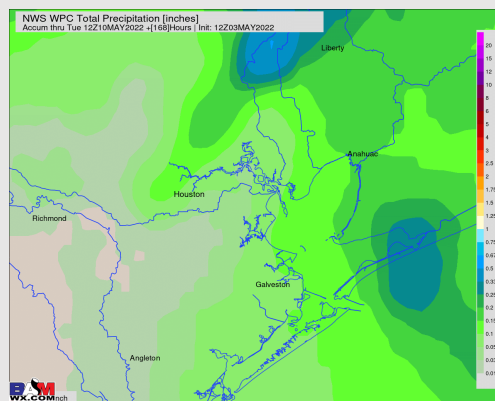
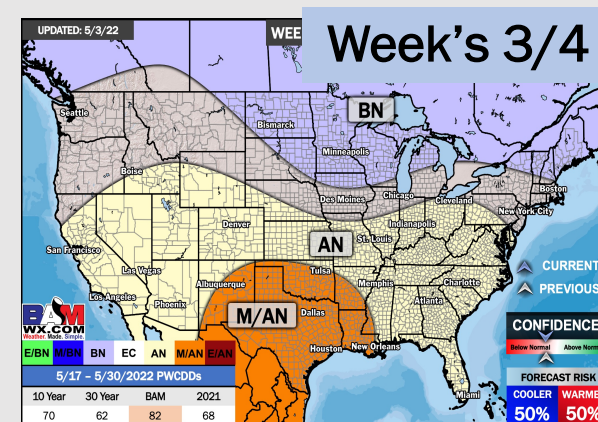
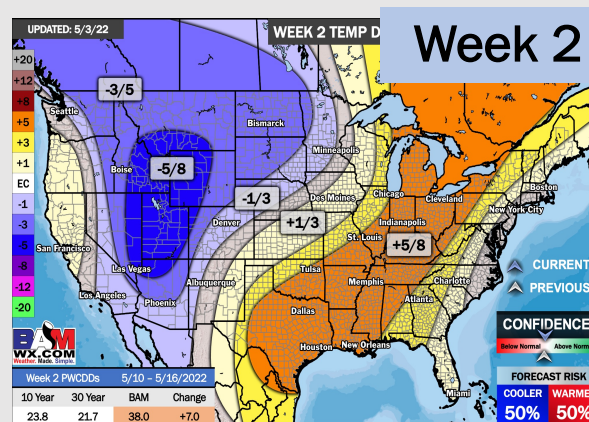
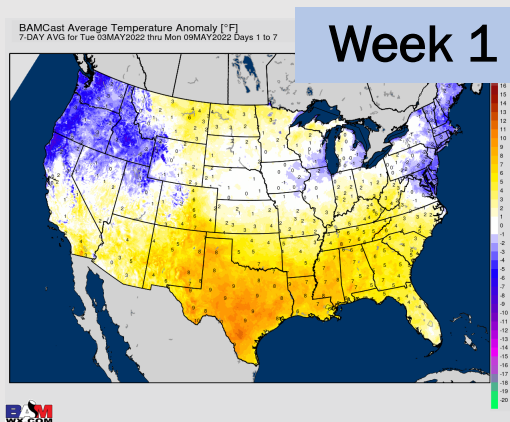


Wind Speed:
7 AM CT



High Temps
Friday

Houston Pilots: 5/4/22



- Anticipating next best shot at precip to be Thu-Fri of this week with dry conditions for the weekend. Temps continue to average out above normal.
- Below normal precipitation is favored for the week 2 timeframe. Temperatures to continue to run above normal for the weeks 2 timeframe.
- Continue to anticipate the best storm threat to stay north of the HOU area. This will keep temperatures up and moisture risks at slightly below normal for the weeks ¾.