

# BAMWX AM AG WEATHER REPORT



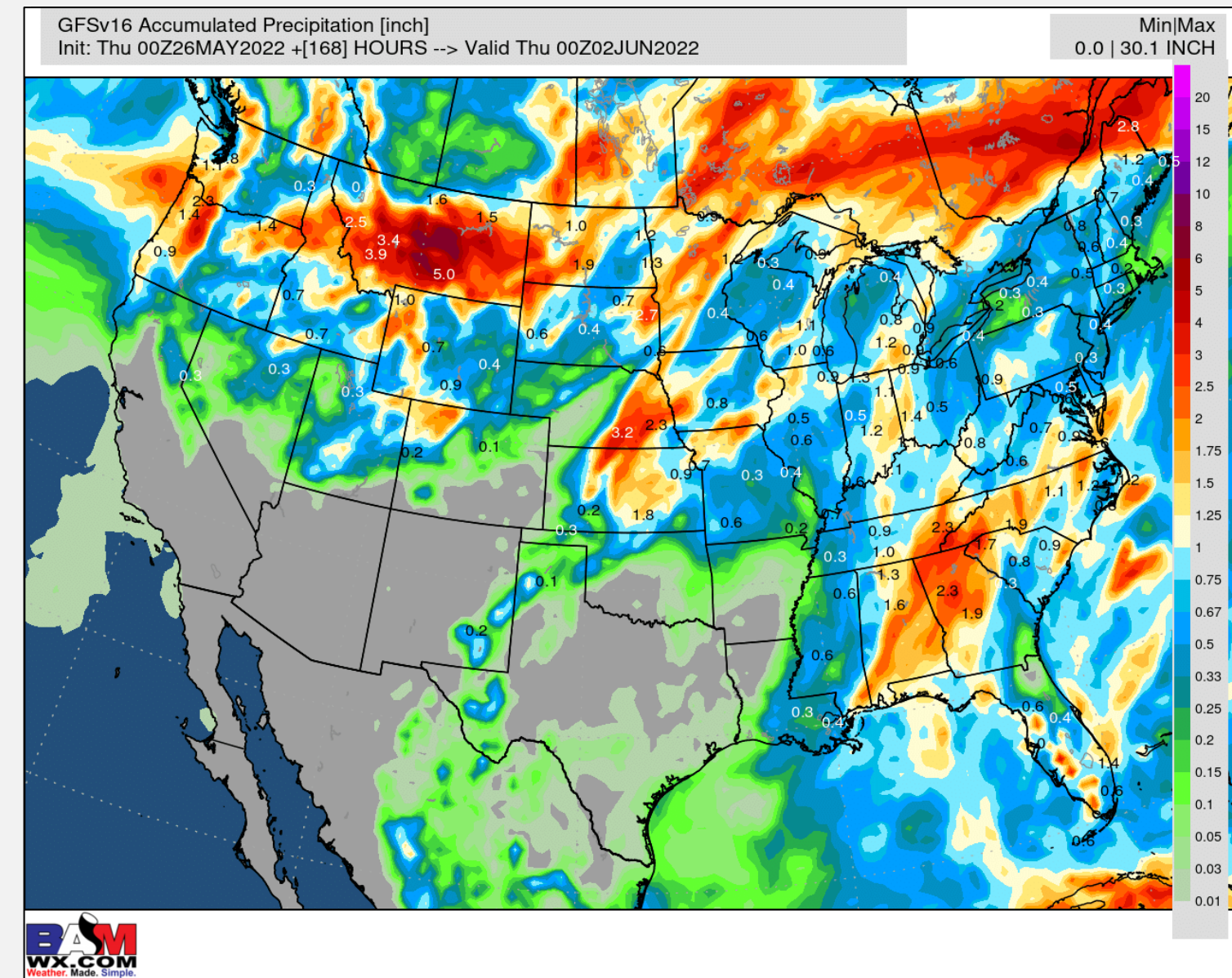
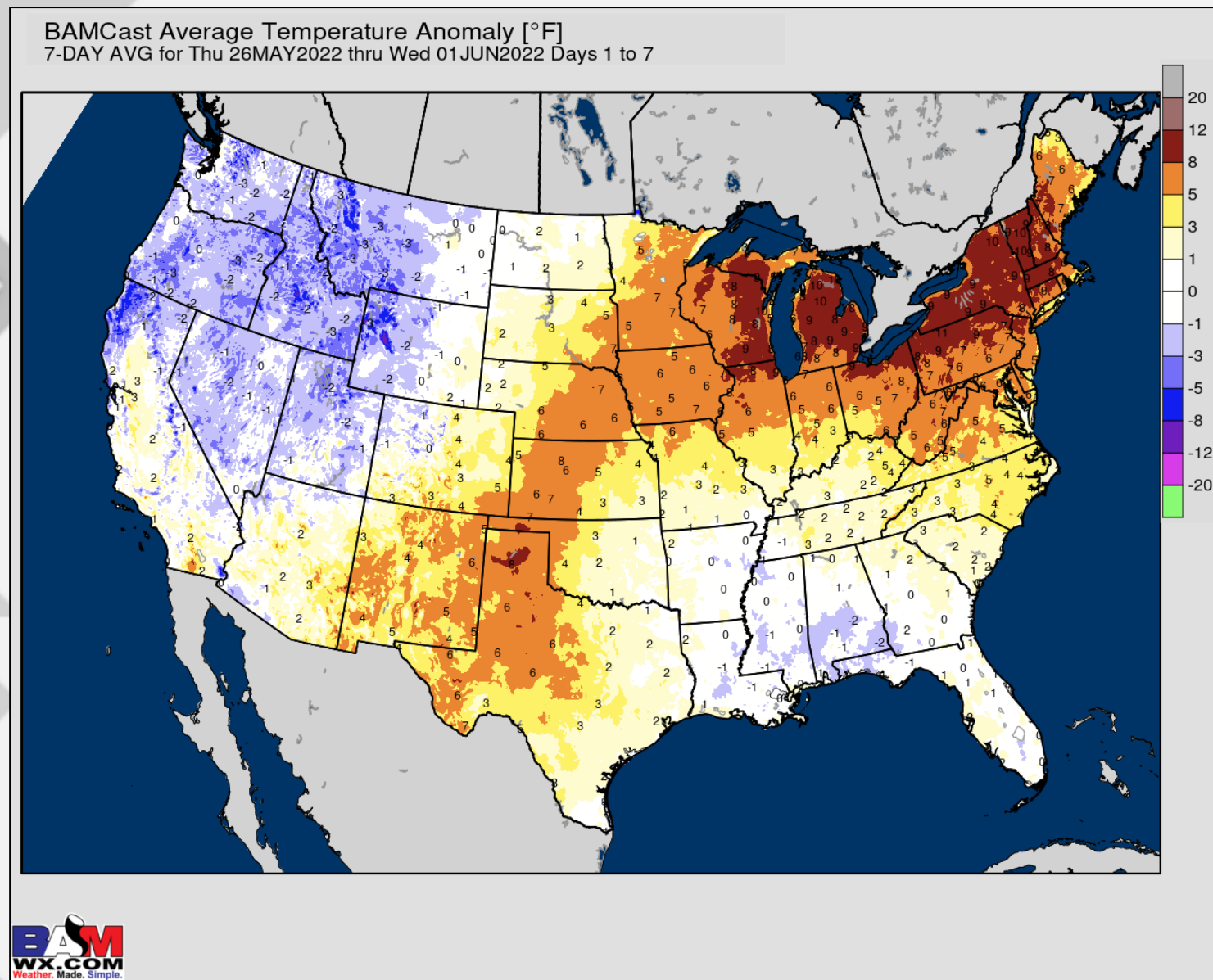
May 26, 2022

PREPARED BY: BRET WALTS & KIRK HINZ

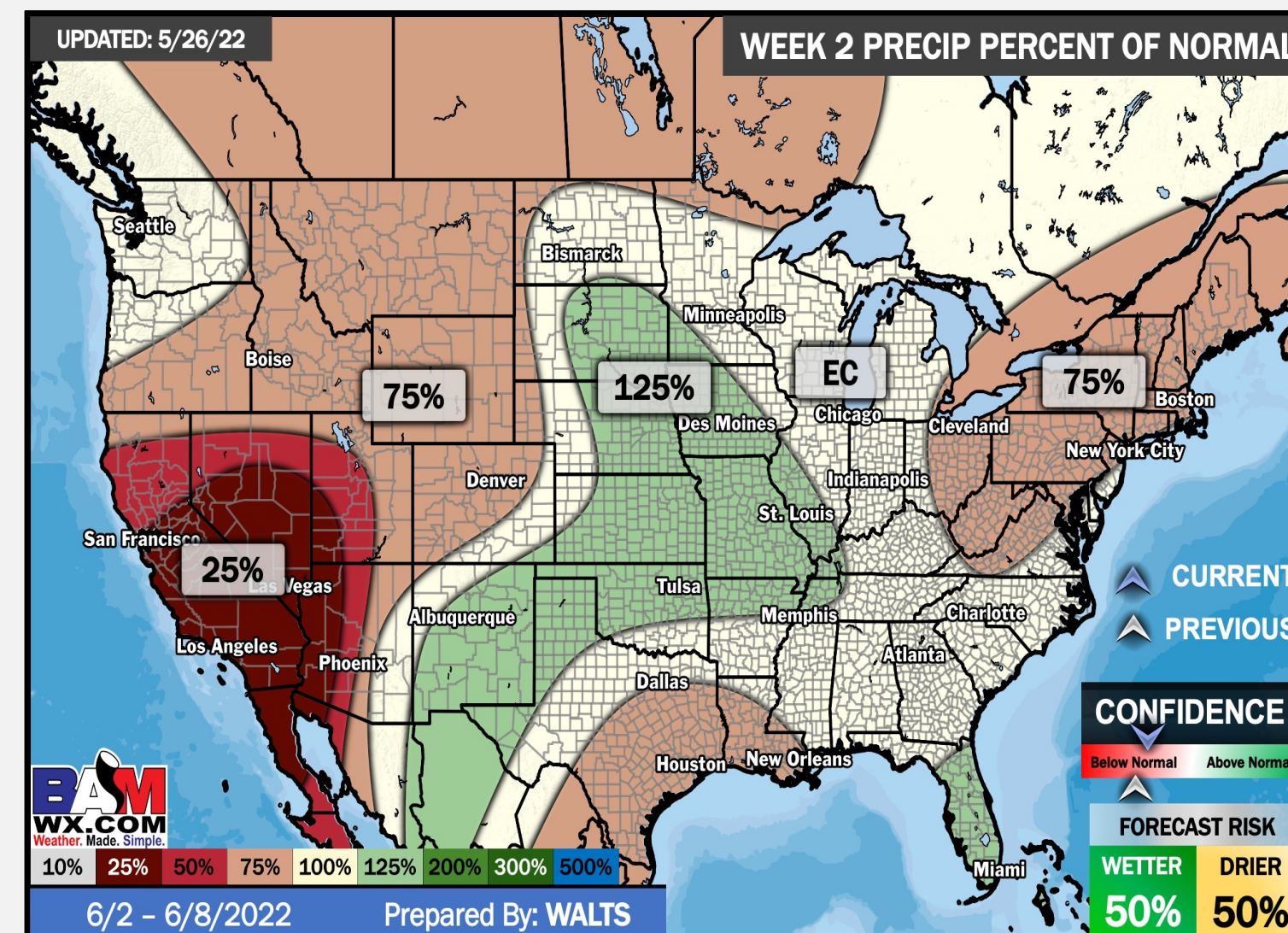
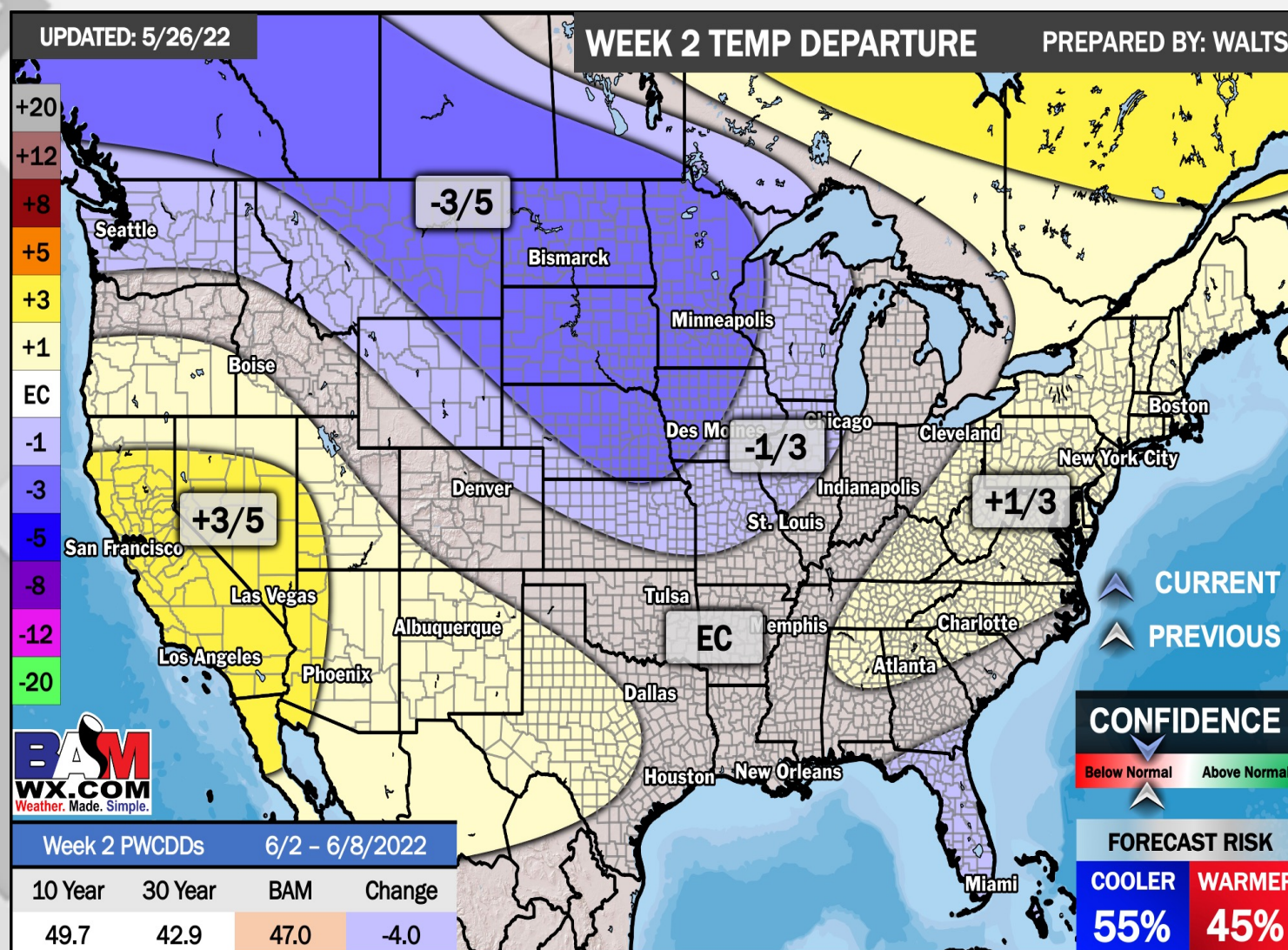
## Storm Dates:

May 26	Storm System (upper-level low pressure)
May 28 - 31	Cold Front / Storm System ( <b>strong?</b> )
June 1 - 3	Cold Front / Storm System
June 5 - 7	Cold Front / Storm System
June 10 - 12	Cold Front / Storm System

Week 1:  
Start: 5/26  
End: 6/1



Week 2:  
Start: 6/2  
End: 6/8









# BAMWX 72-HOUR OBS. RAINFALL

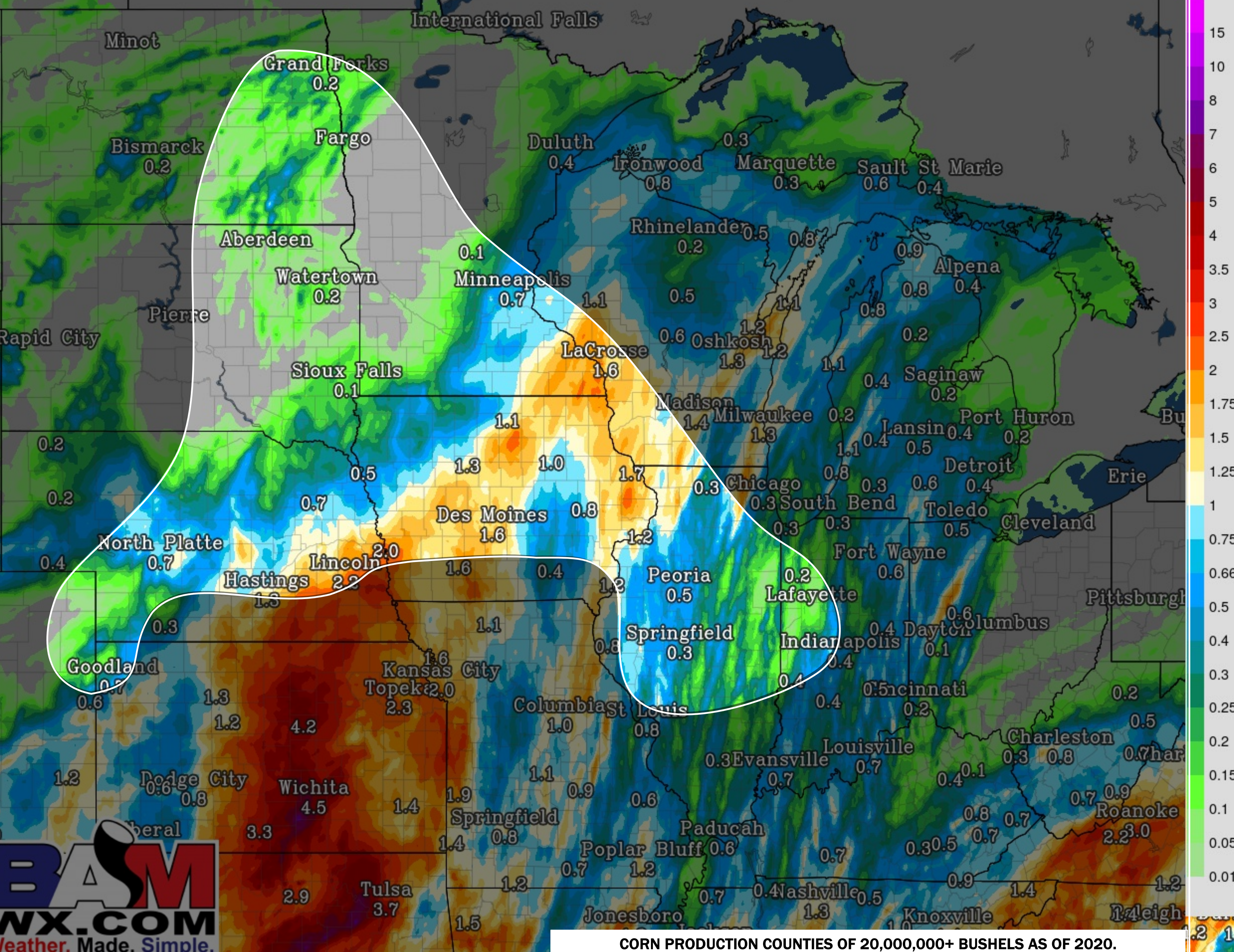


May 26, 2022

PREPARED BY: BRET WALTS & KIRK HINZ

URMA Total Precipitation [inches] Last 72 hours  
Accum from Mon 06Z23MAY2022 to Thu 06Z26MAY2022

Max: 7.42 inch



CORN PRODUCTION COUNTIES OF 20,000,000+ BUSHELS AS OF 2020.



# BAMWX 7-DAY OBS. RAINFALL

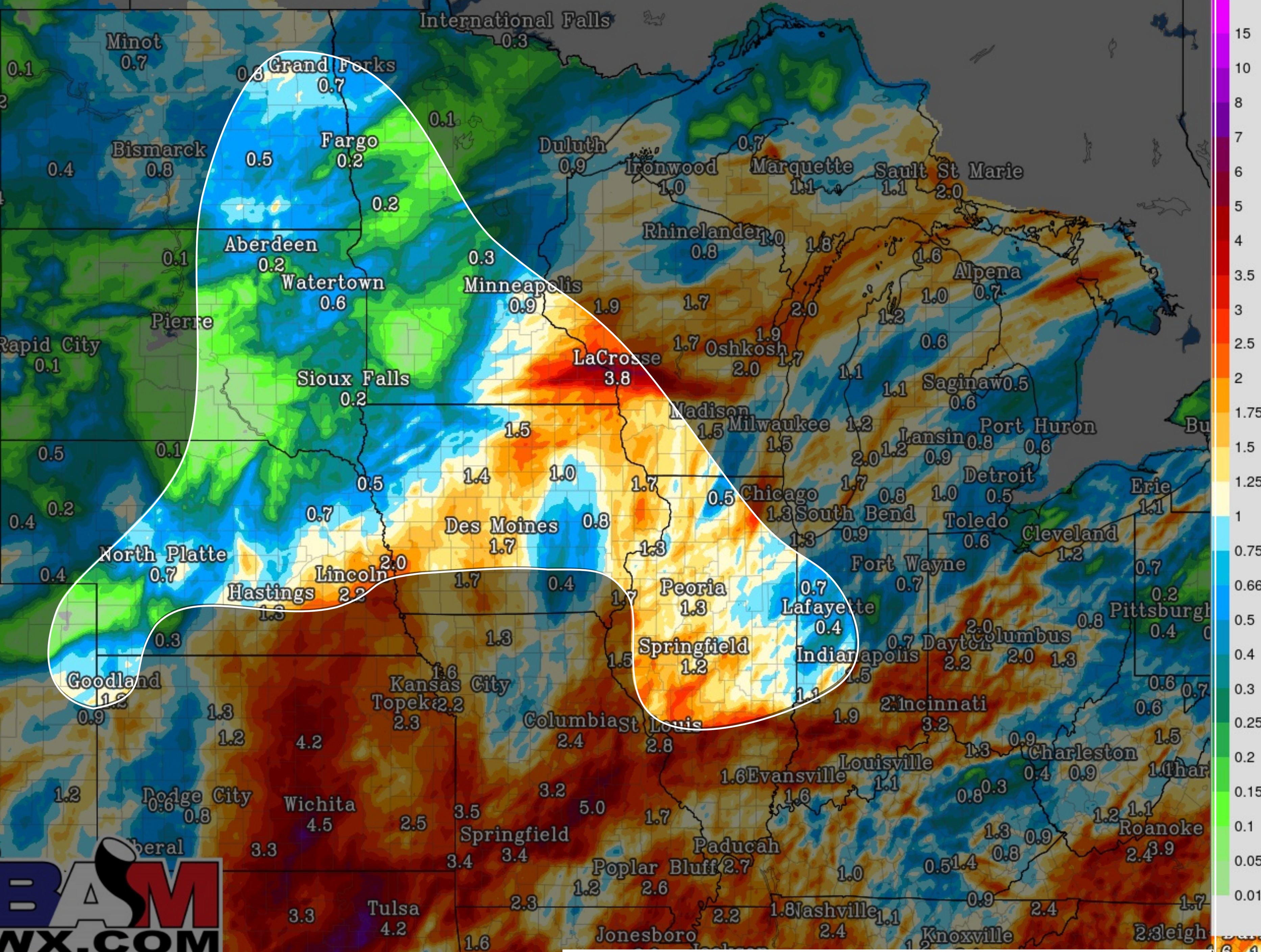


May 26, 2022

PREPARED BY: BRET WALTS & KIRK HINZ

URMA Total Precipitation [inches] Last 168 hours  
Accum from Thu 06Z19MAY2022 to Thu 06Z26MAY2022

Max: 8.18 inch



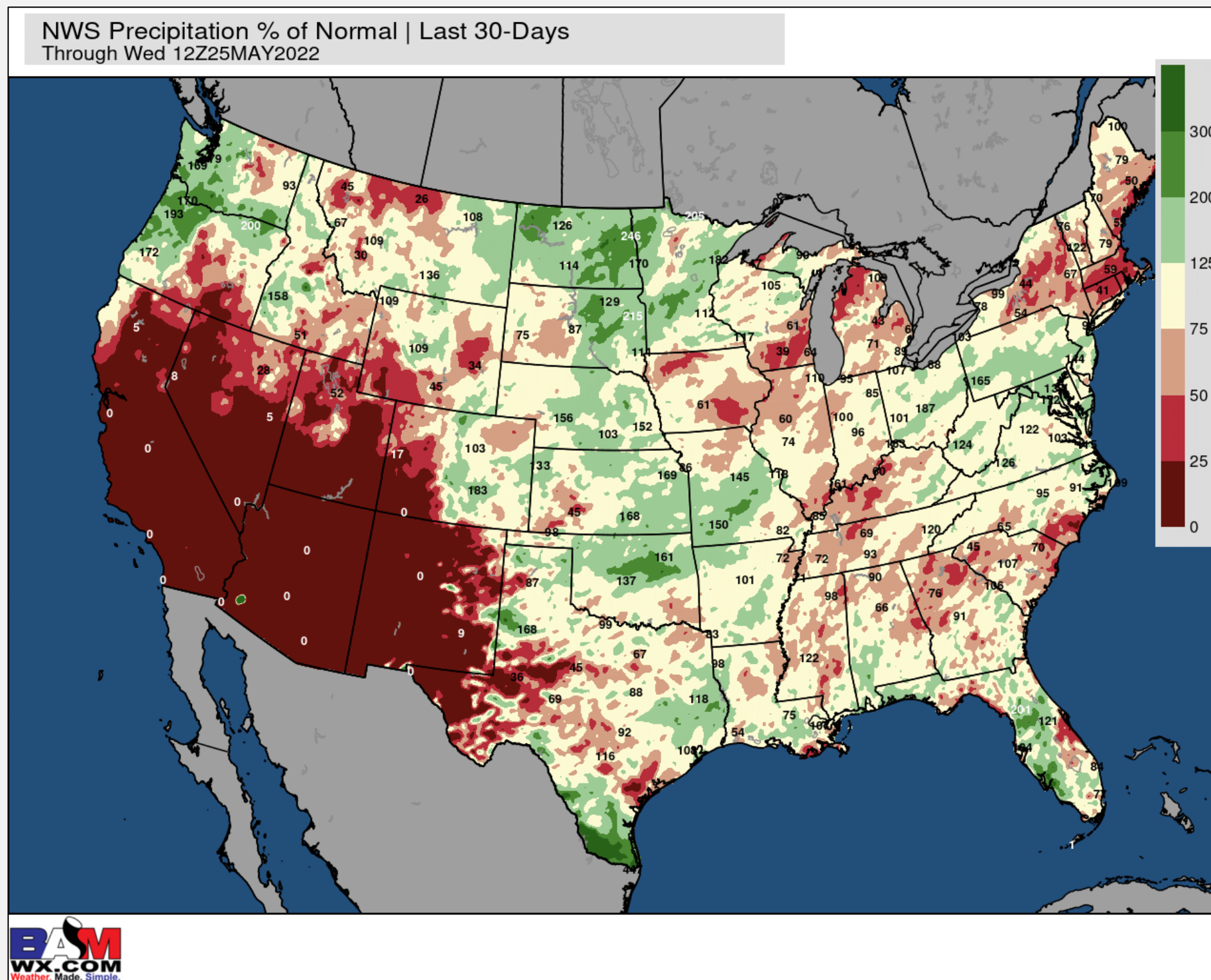
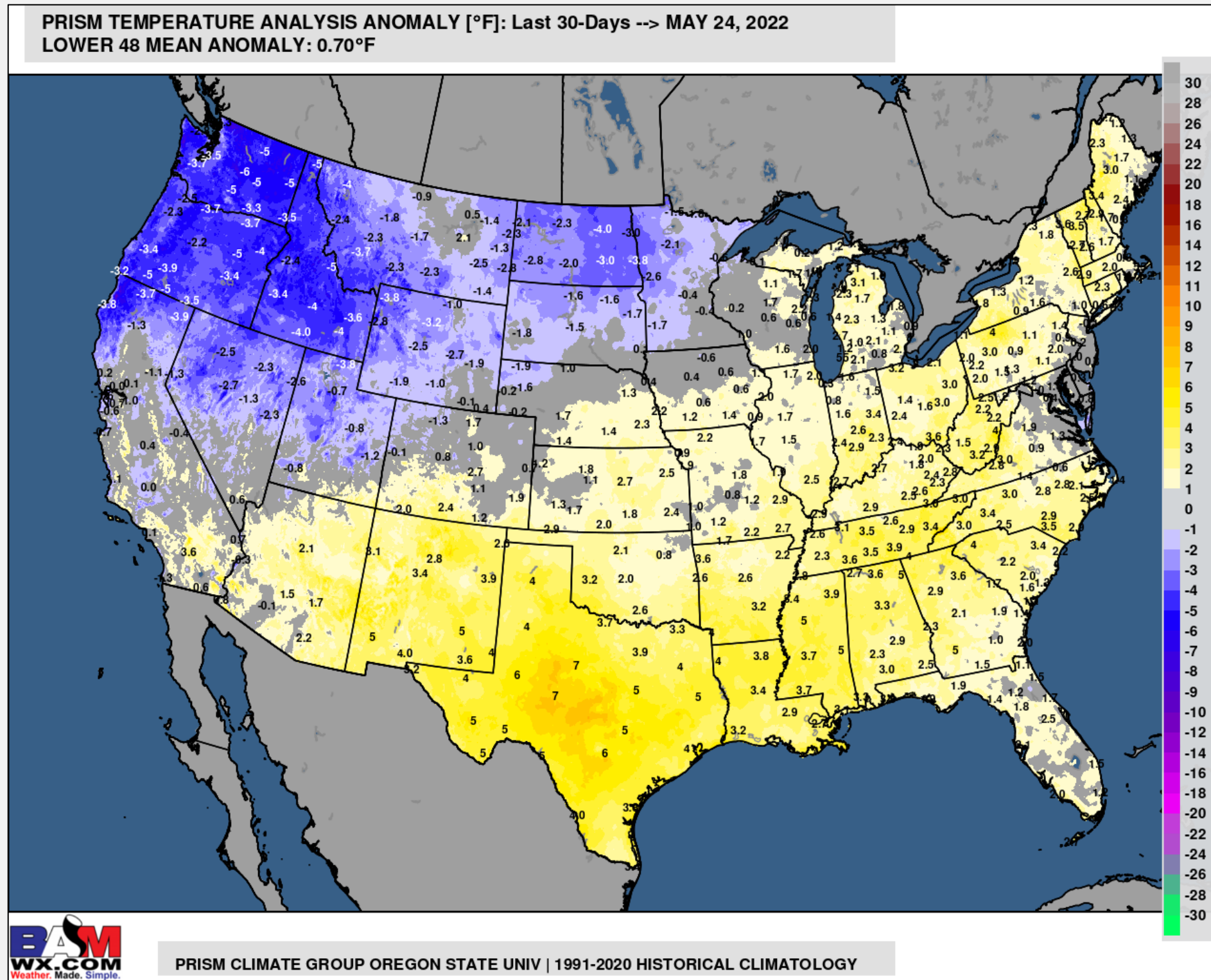
CORN PRODUCTION COUNTIES OF 20,000,000+ BUSHELS AS OF 2020.



# 30-DAY RAIN/TEMP ANOMALY

May 26, 2022

PREPARED BY: BRET WALTS & KIRK HINZ

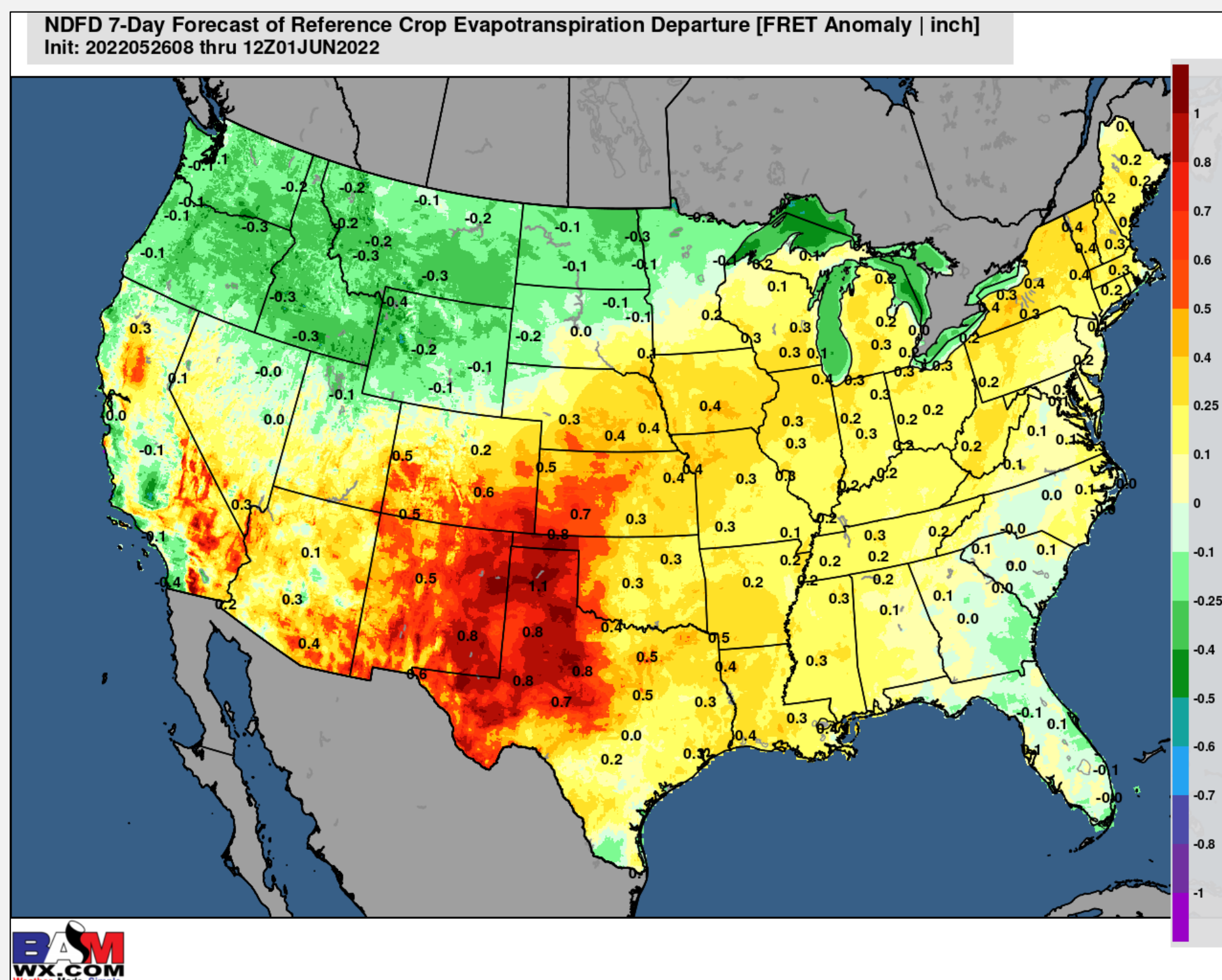
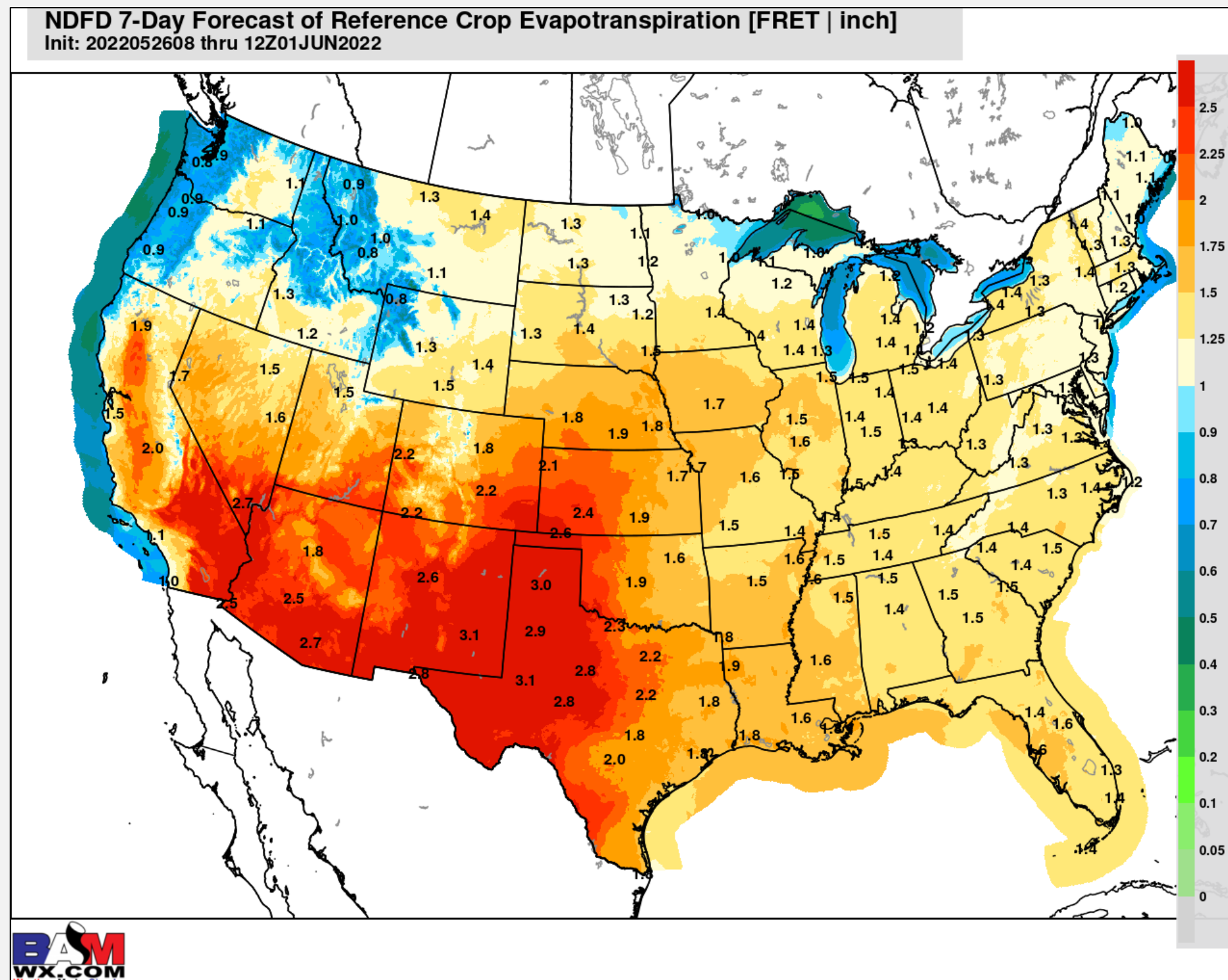




# 7-DAY EVAPOTRANSPIRATION RATE

May 26, 2022

PREPARED BY: BRET WALTS & KIRK HINZ





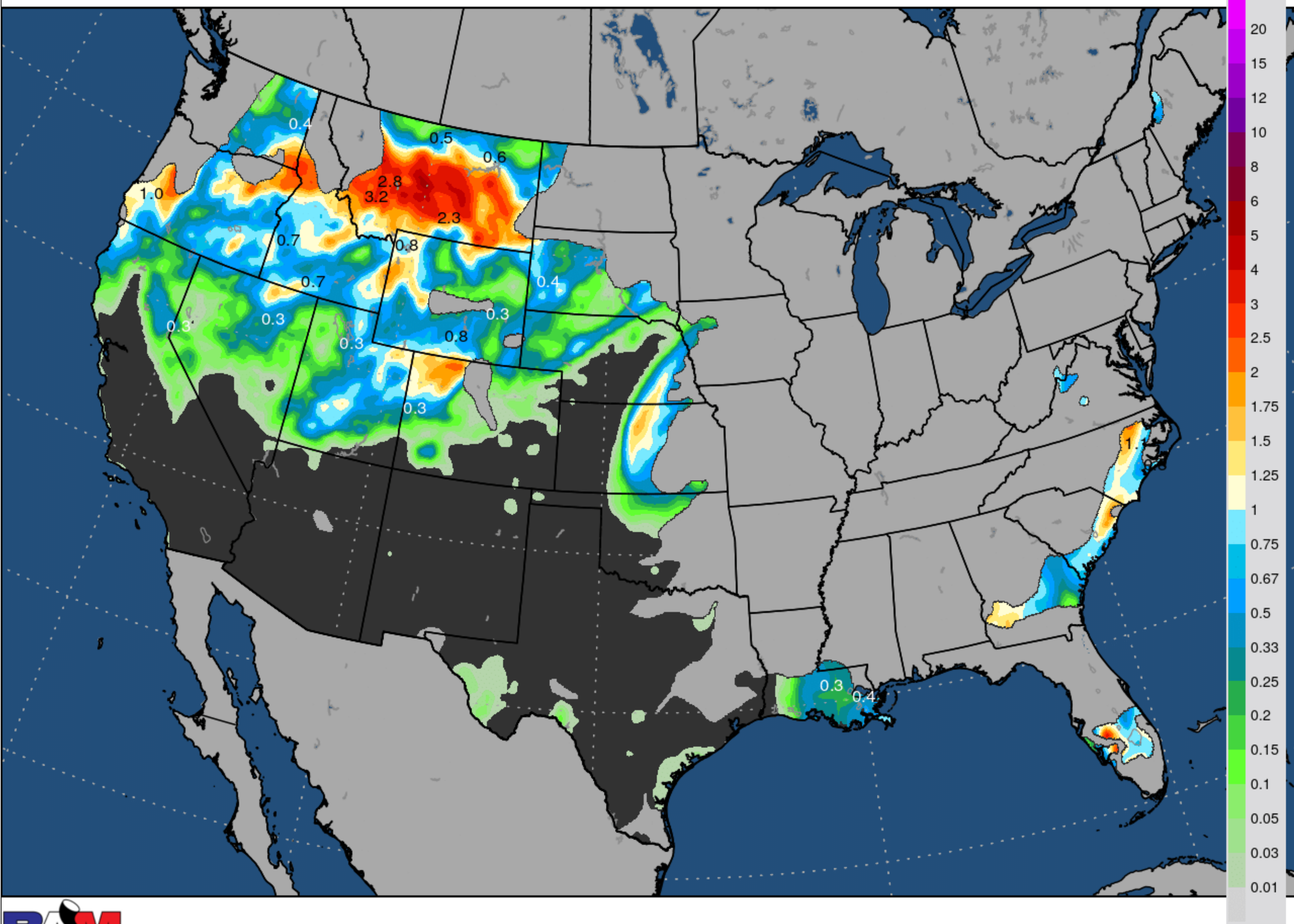
# GFS 1-5 DAY RAIN + (D1-D4 DROUGHT)

May 26, 2022

PREPARED BY: BRET WALTS & KIRK HINZ

GFSv16 5-Day Precipitation [inch] | At Least Moderate Drought [D1-D4]  
Init: Thu 00Z26MAY2022 +[120] HOURS --> Valid Tue 00Z31MAY2022

Min|Max  
0.0 | 26.1 INCH





# GFS 6-10 DAY RAIN + (D1-D4 DROUGHT)

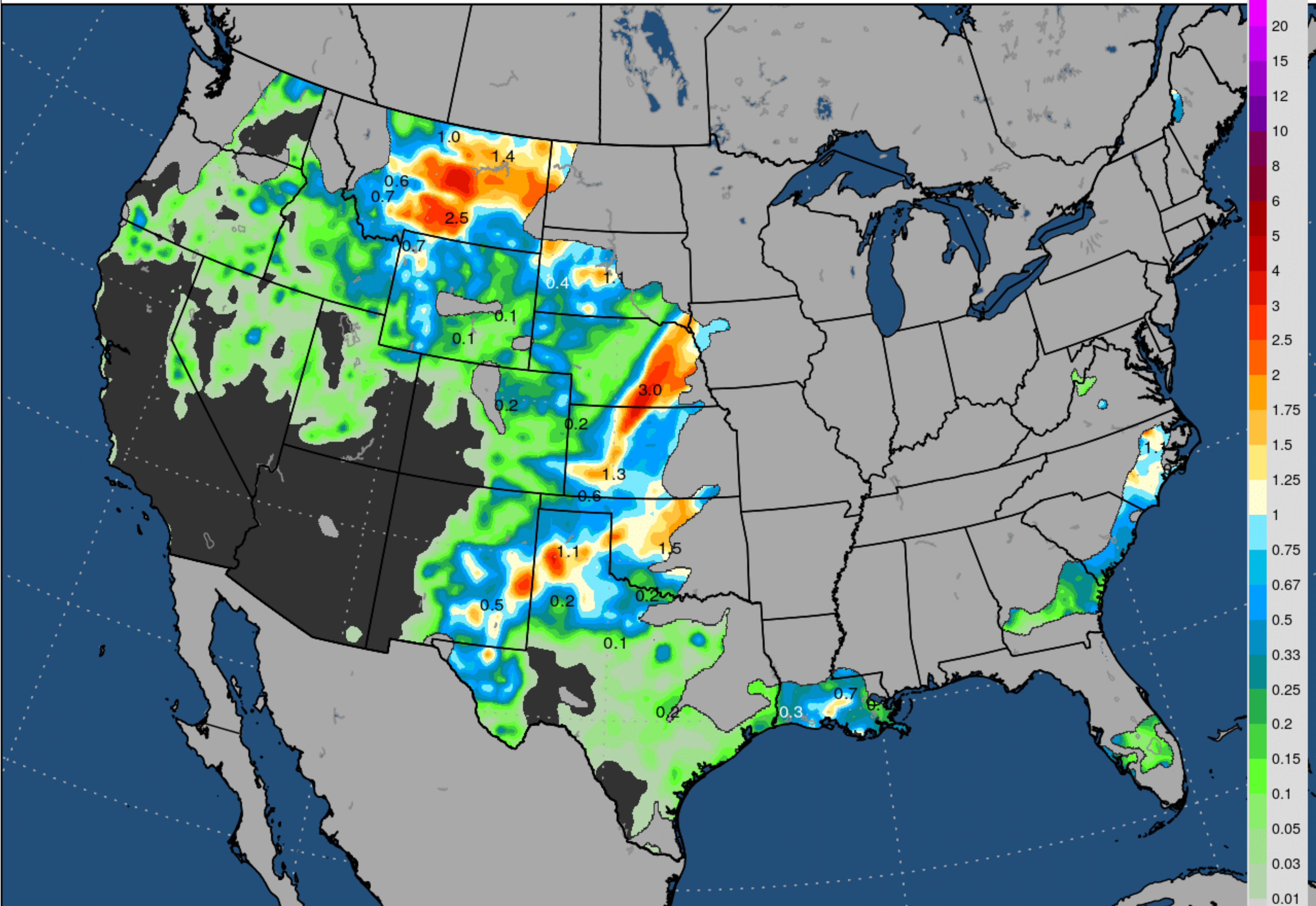


May 26, 2022

PREPARED BY: BRET WALTS & KIRK HINZ

GFSv16 5-Day Precipitation [inch] | At Least Moderate Drought [D1-D4]  
Init: Thu 00Z26MAY2022 +[240] HOURS --> Valid Sun 00Z05JUN2022

Min|Max  
0.0 | 34.2 INCH





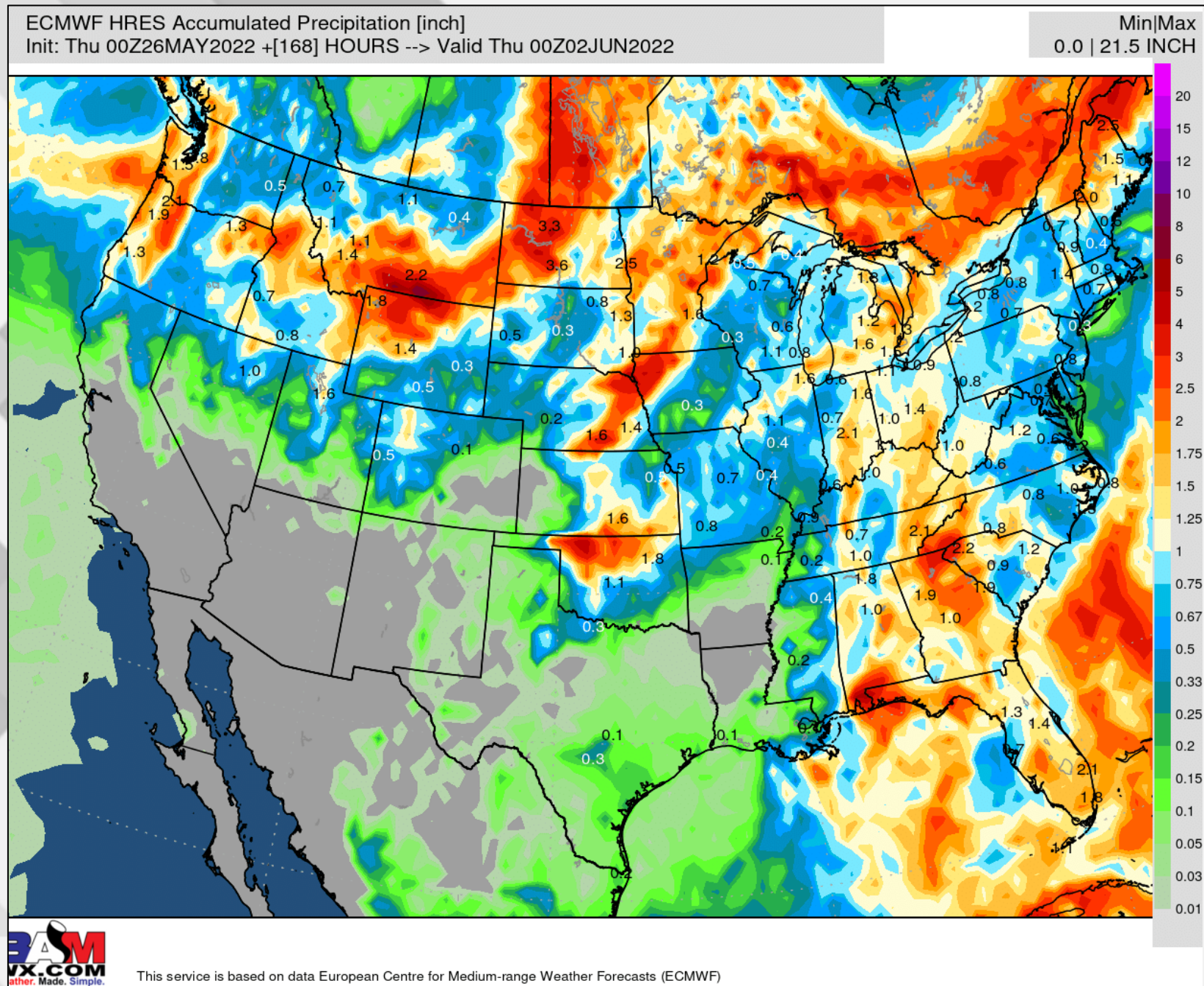
# BAMWX AM PRECIP TRENDS



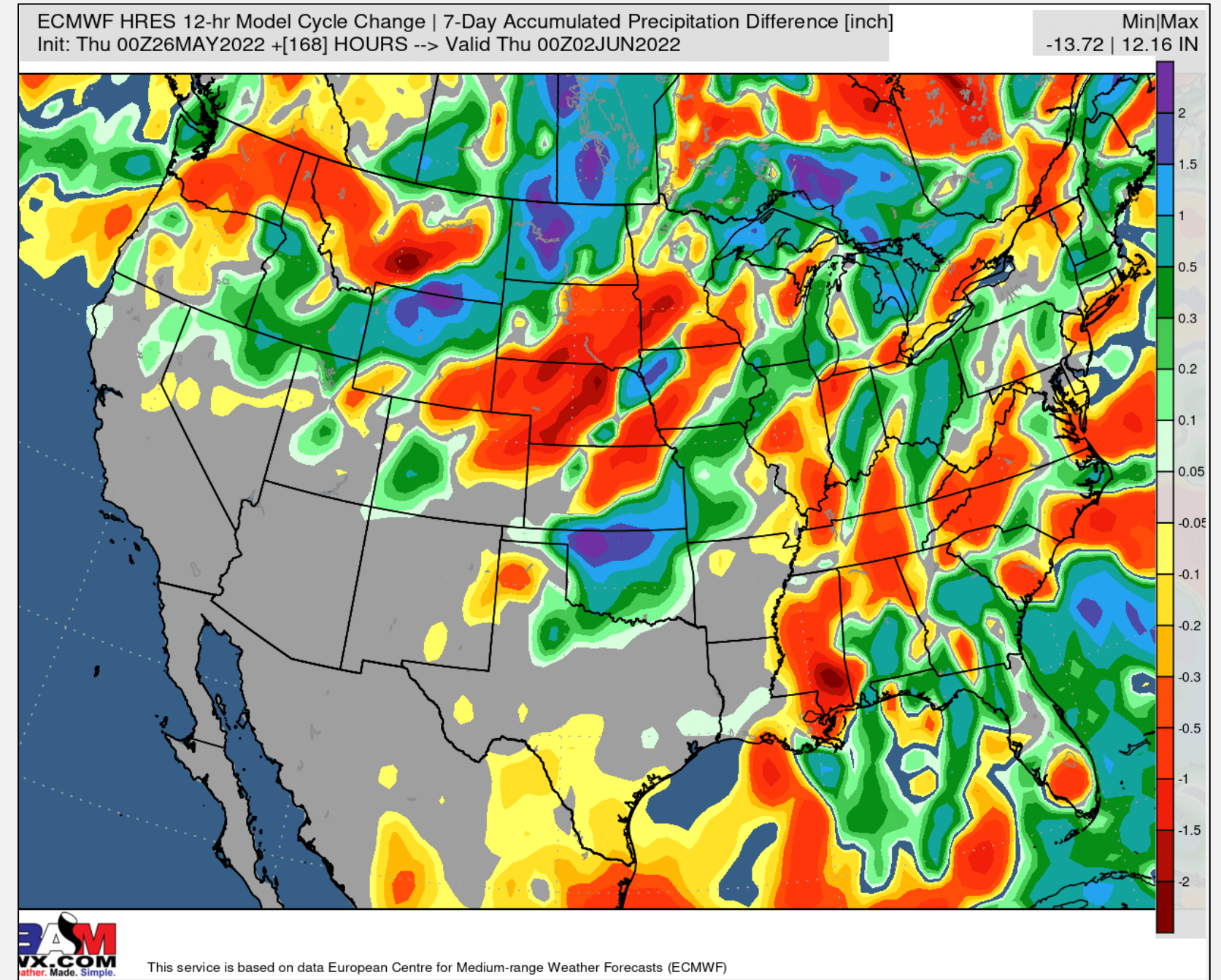
May 26, 2022

PREPARED BY: BRET WALTS & KIRK HINZ

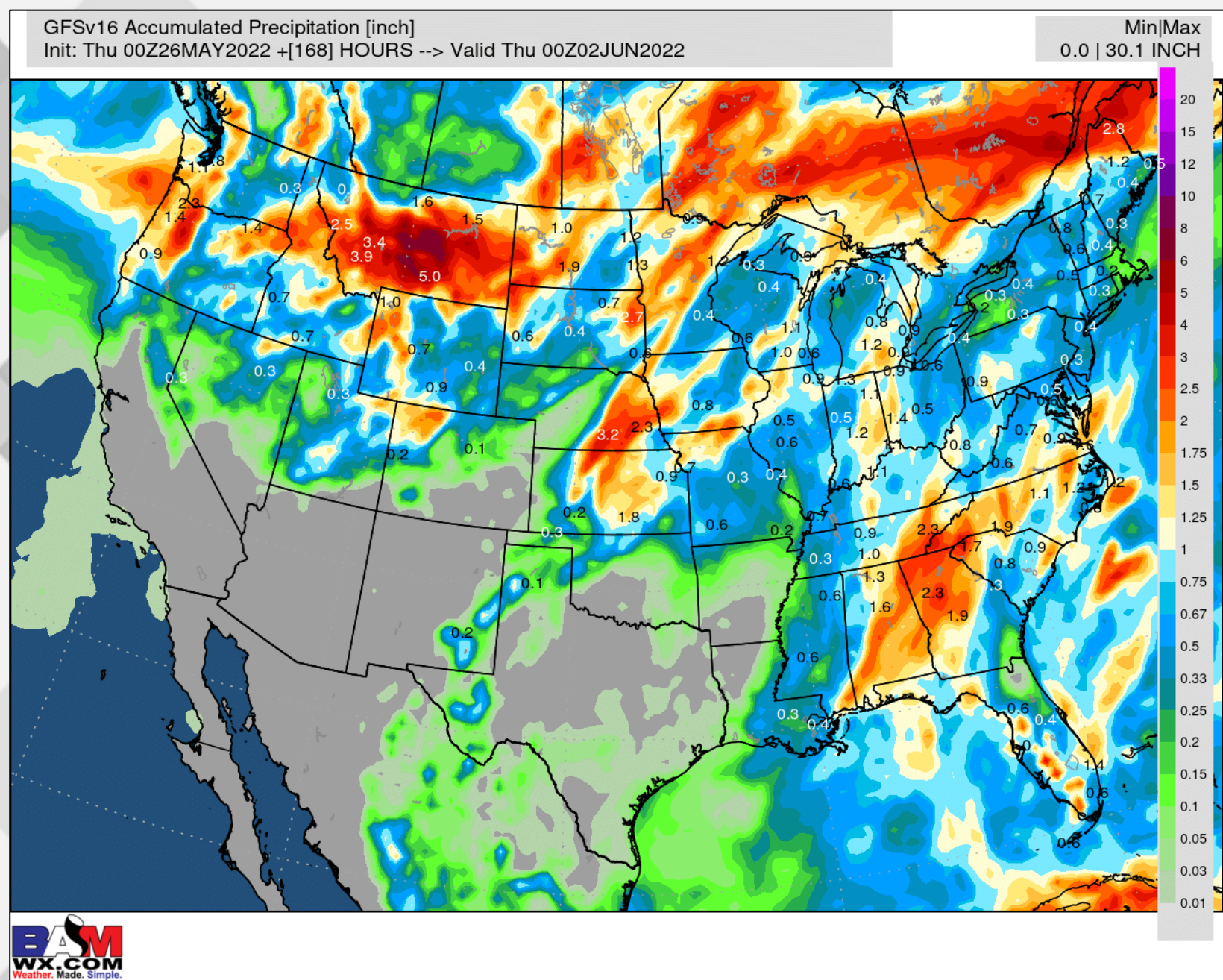
## Week 1 Euro Precip



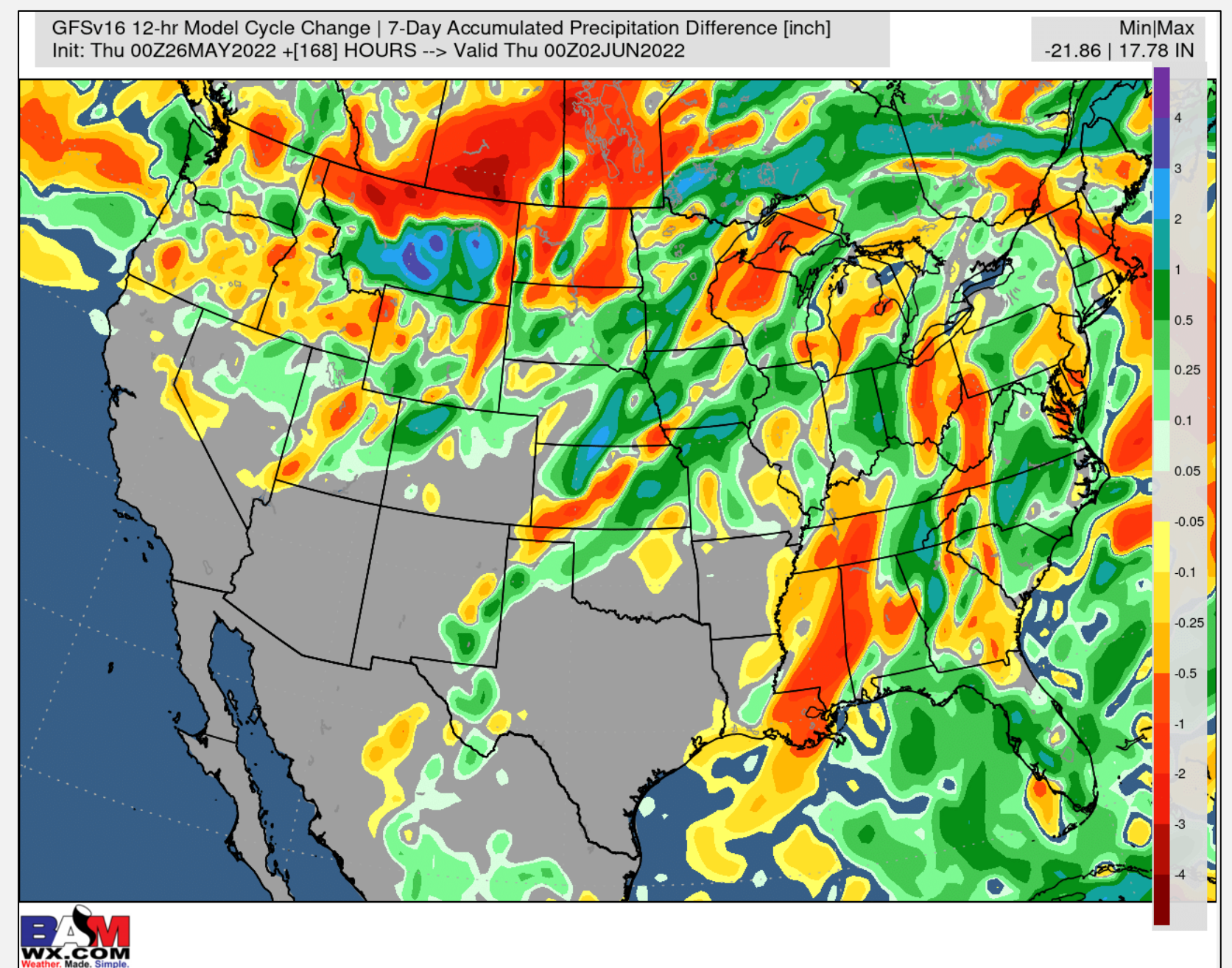
## Week 1 Euro Changes



## Week 1 GFS Precip



## Week 1 GFS Changes





# BAMWX AM PRECIP DATA



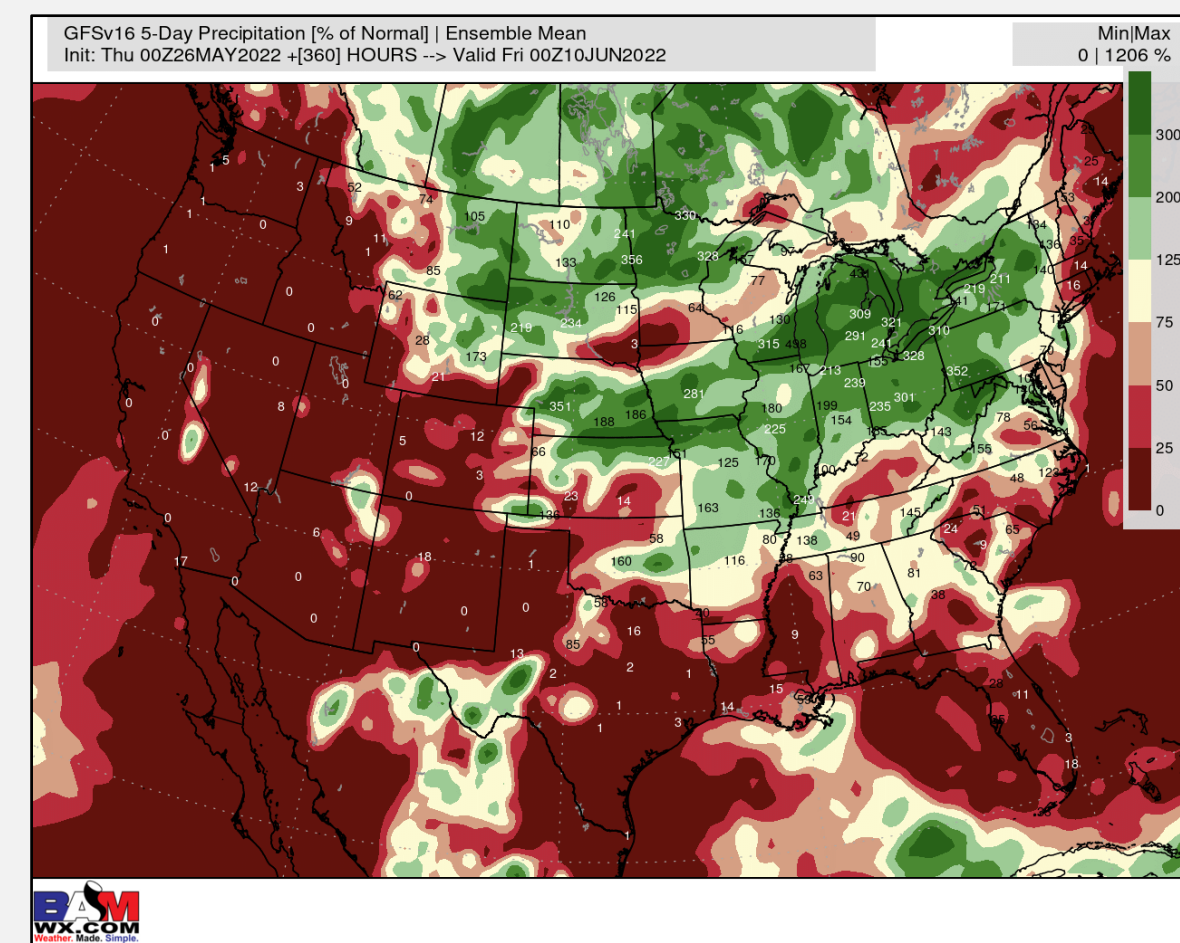
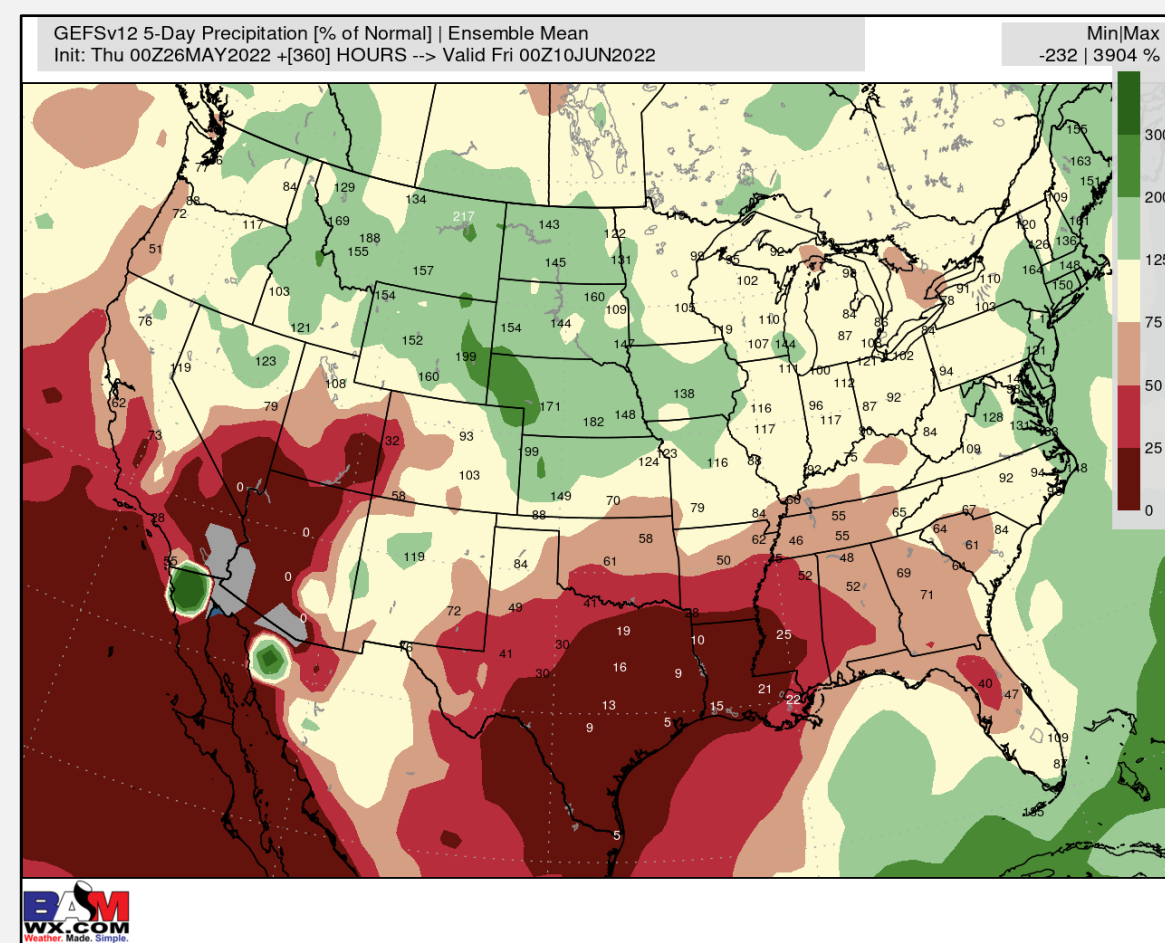
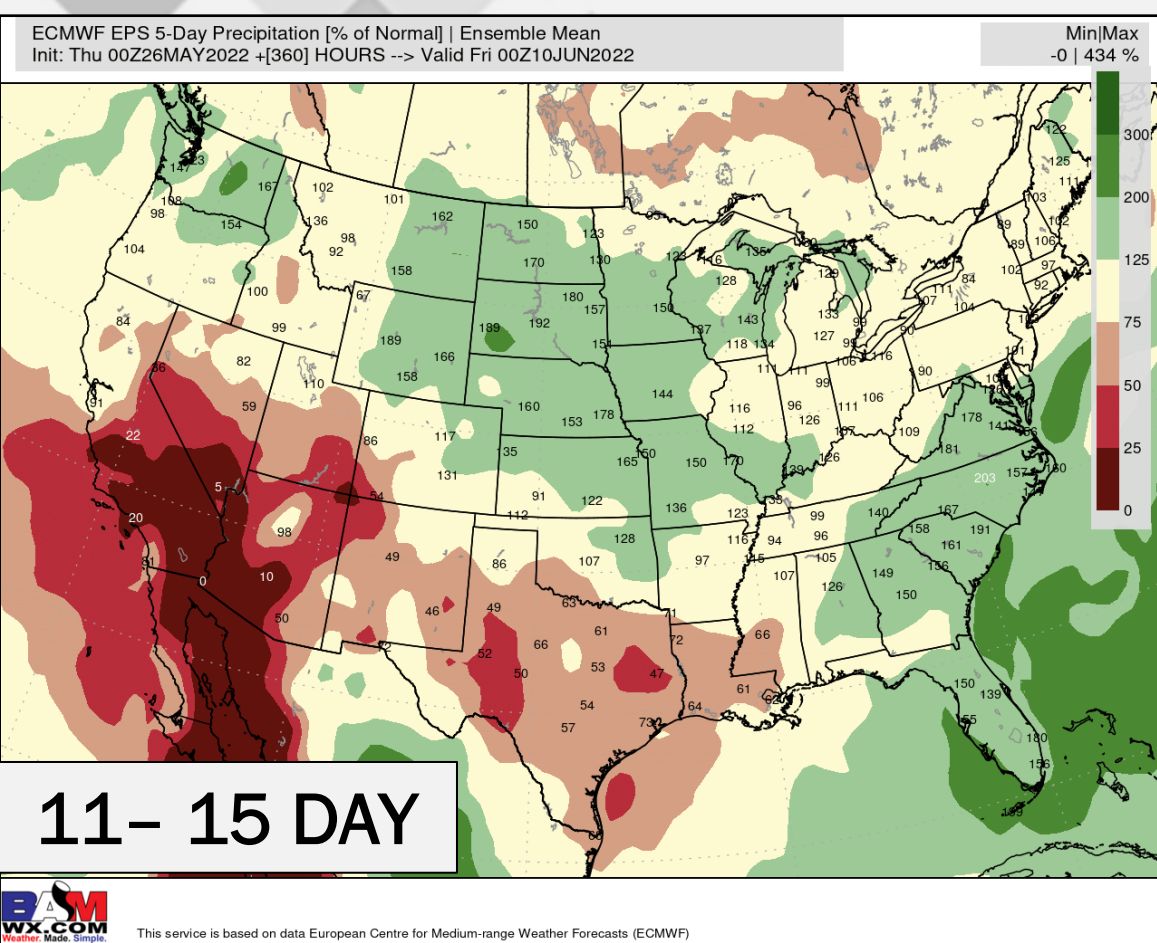
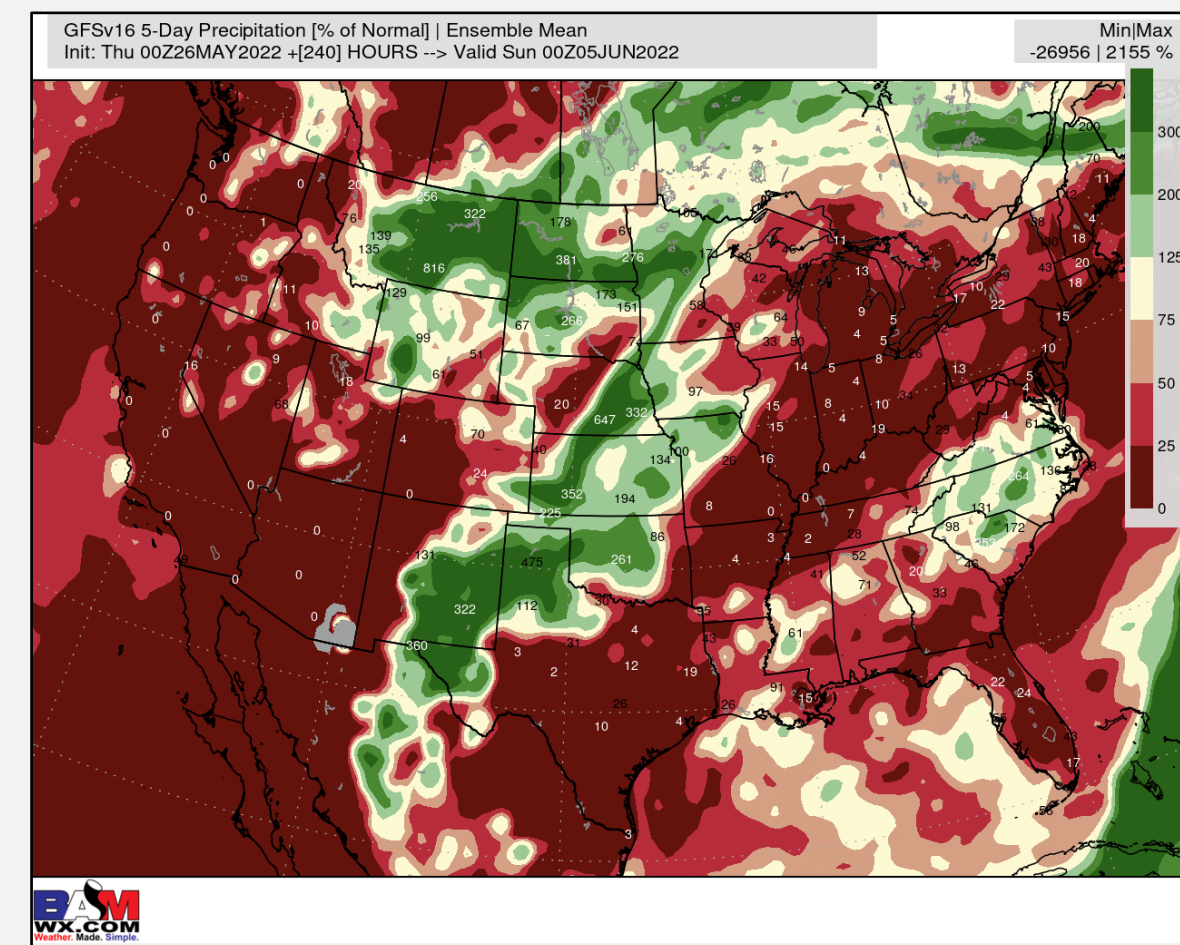
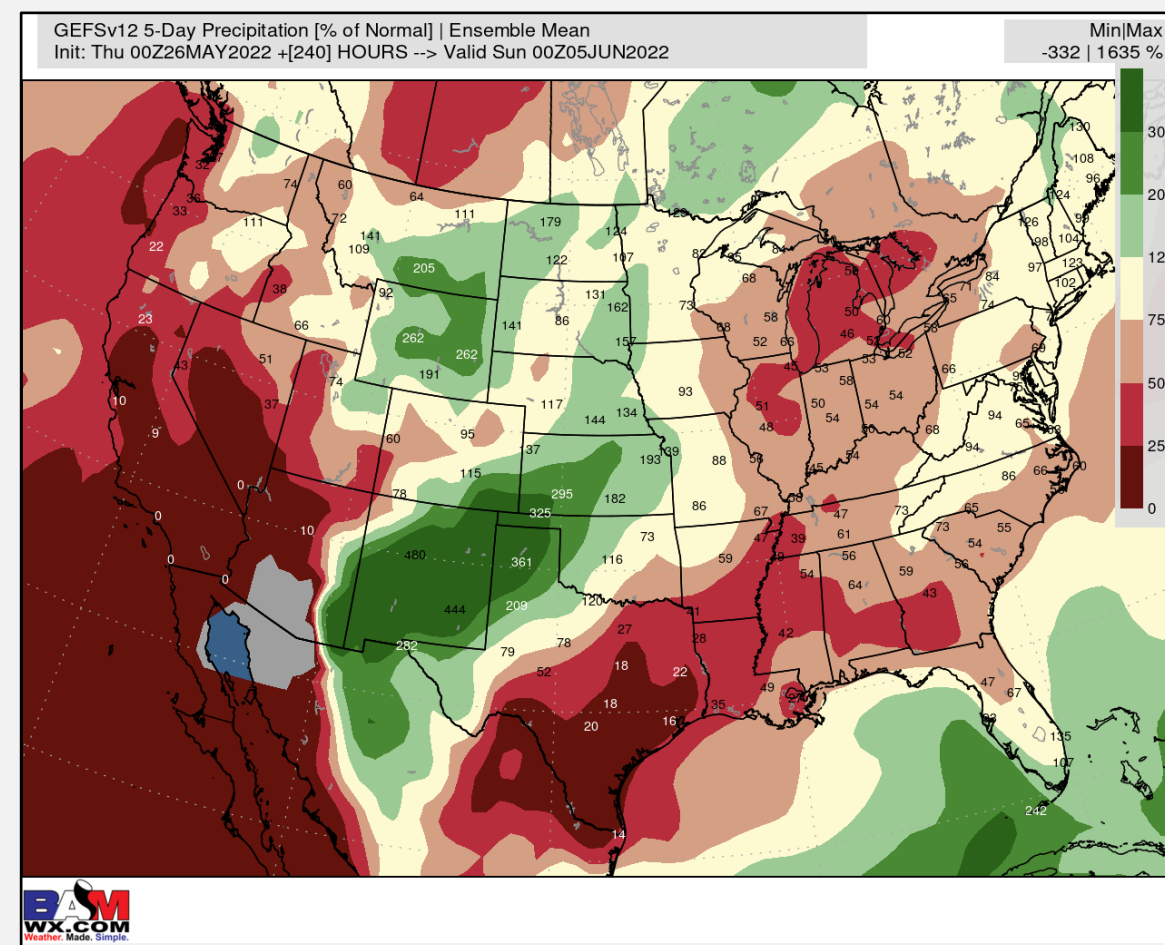
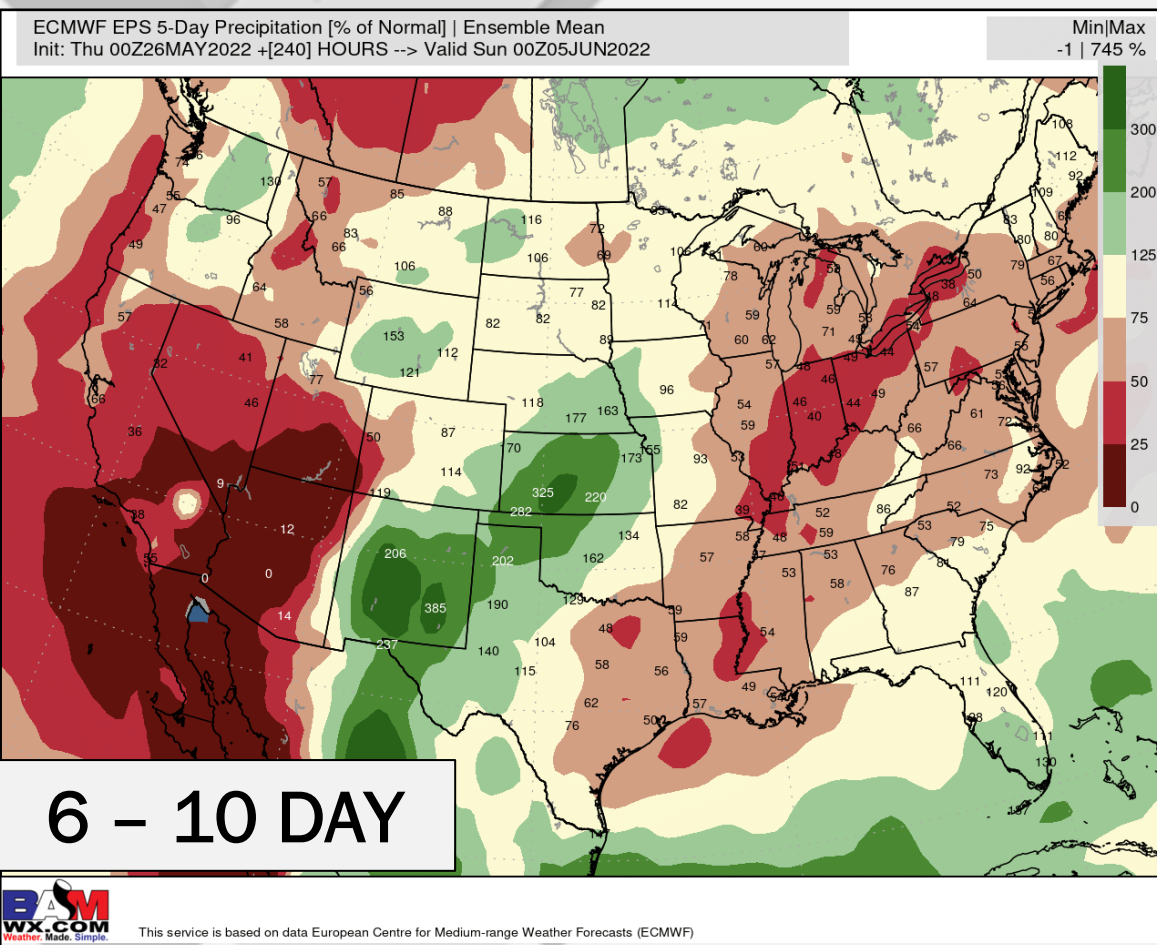
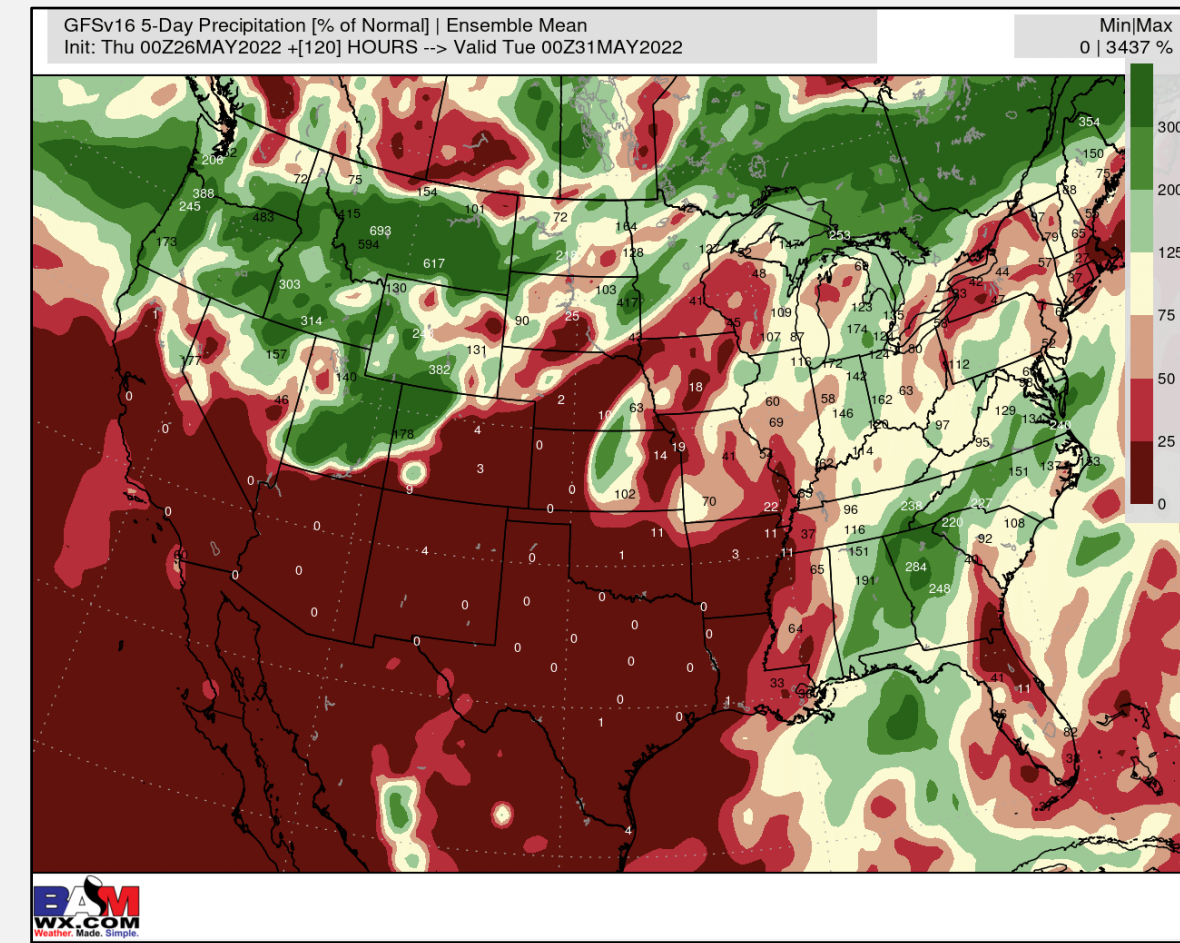
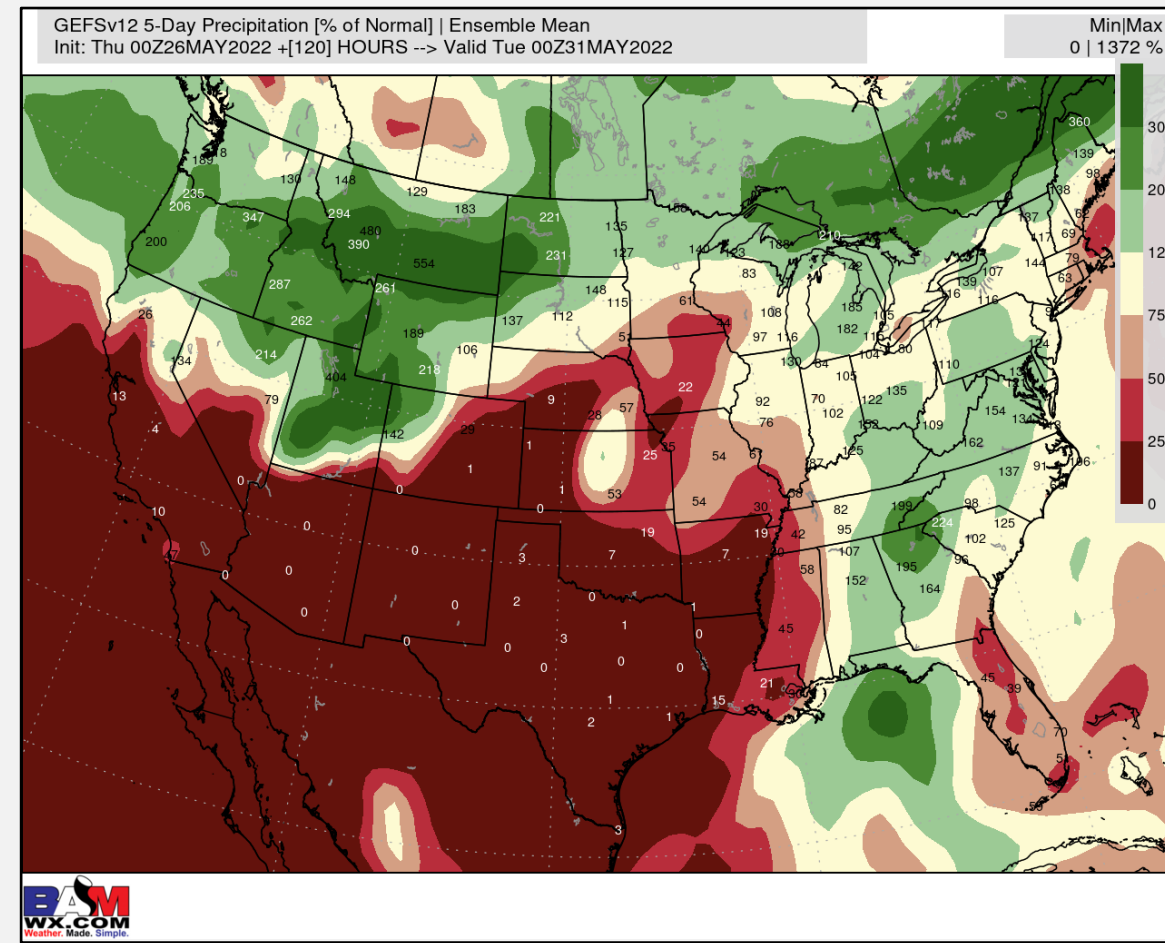
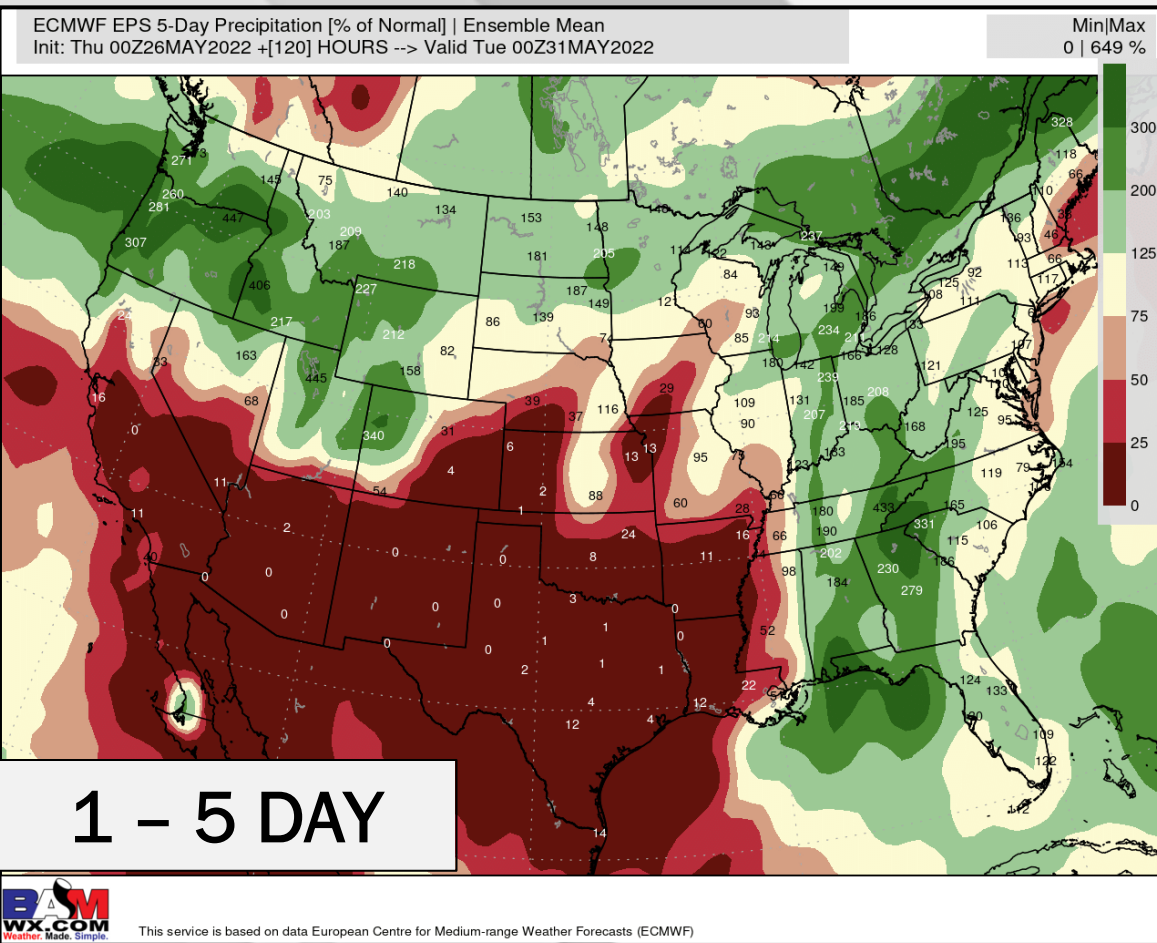
May 26, 2022

PREPARED BY: BRET WALTS & KIRK HINZ

EPS

GEFS

GFS





# BAMWX AM PRECIP DATA CHANGES



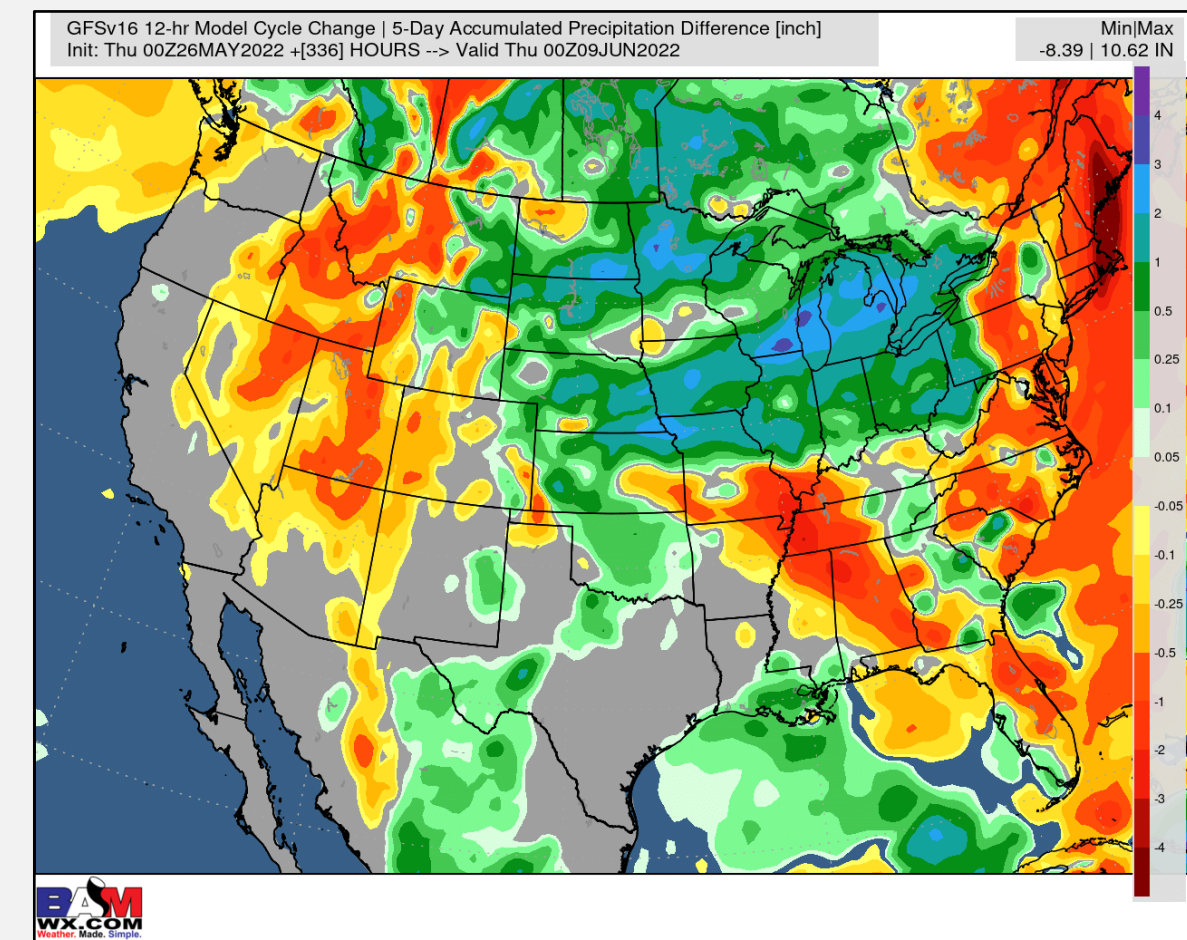
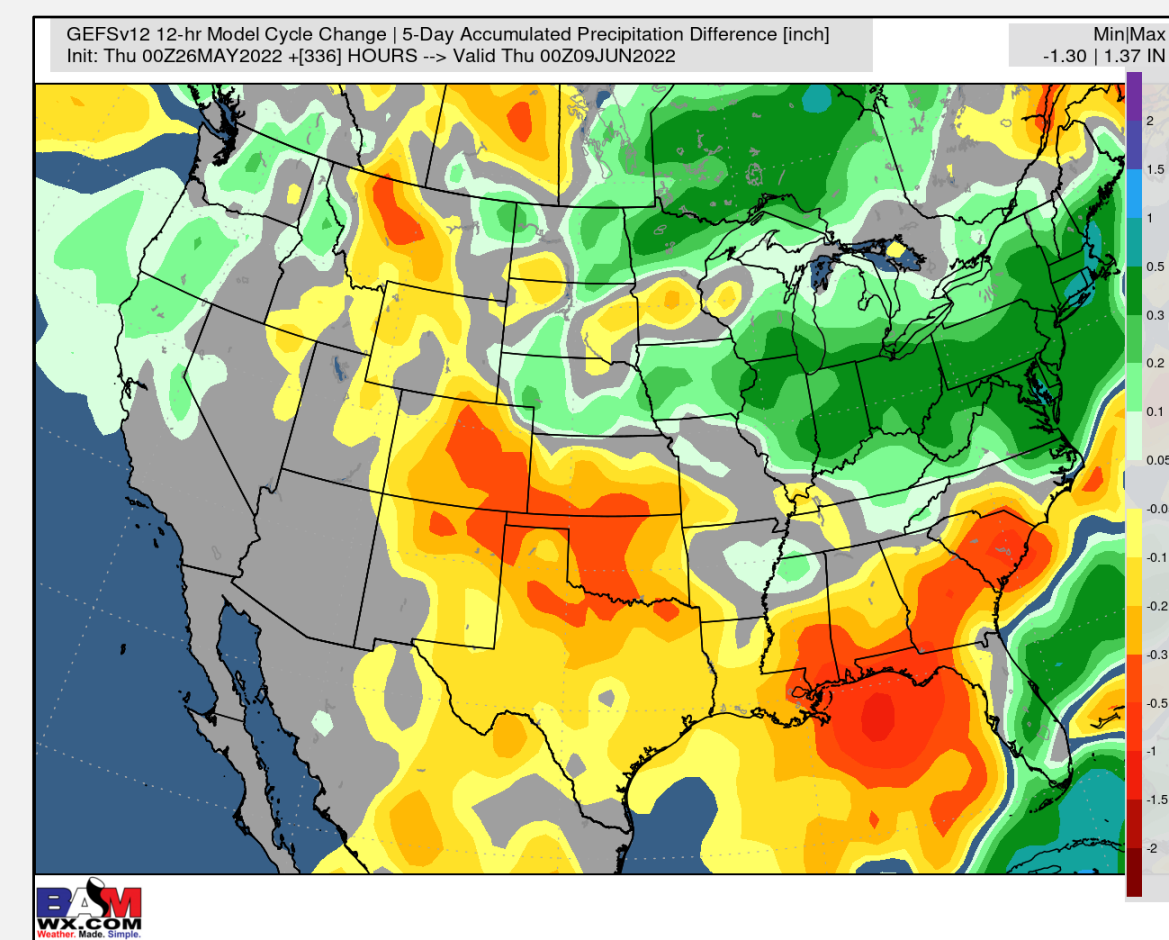
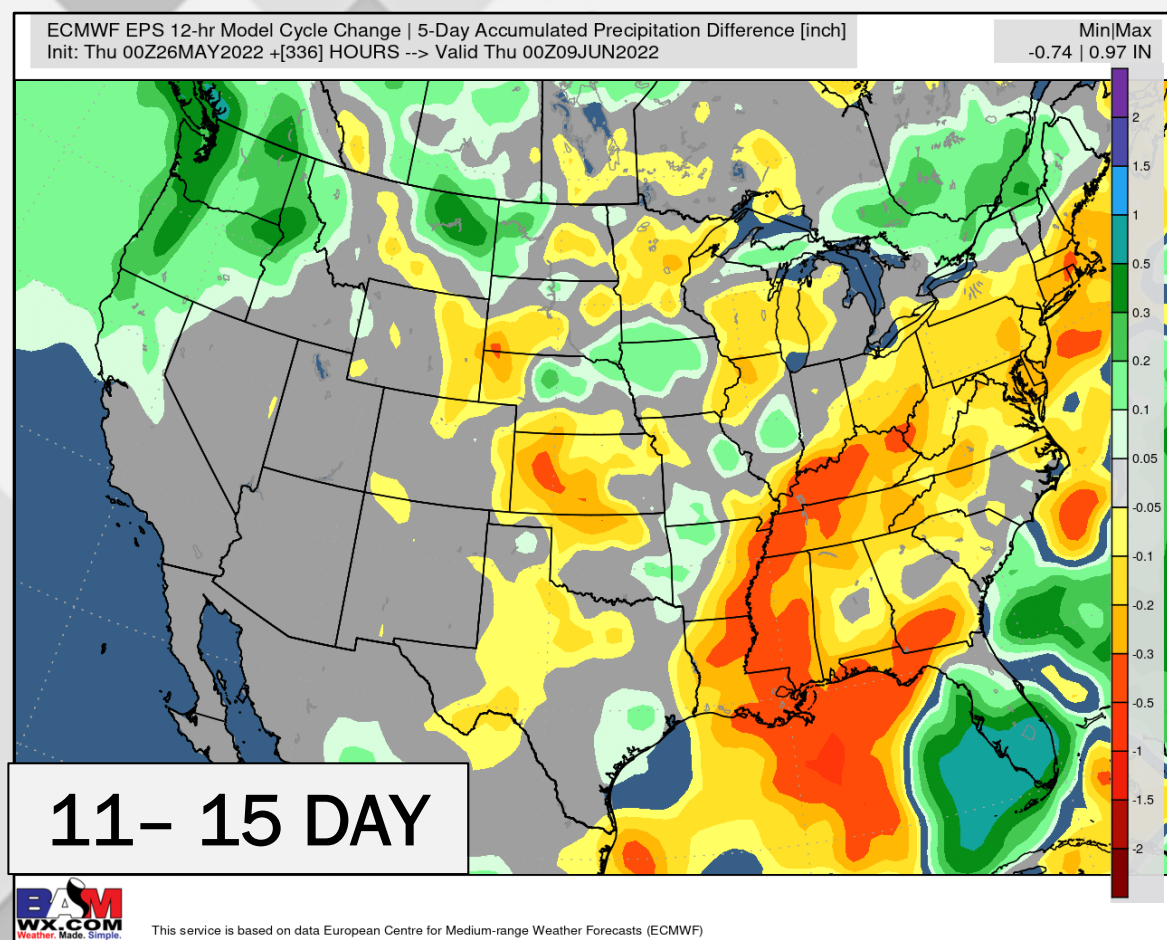
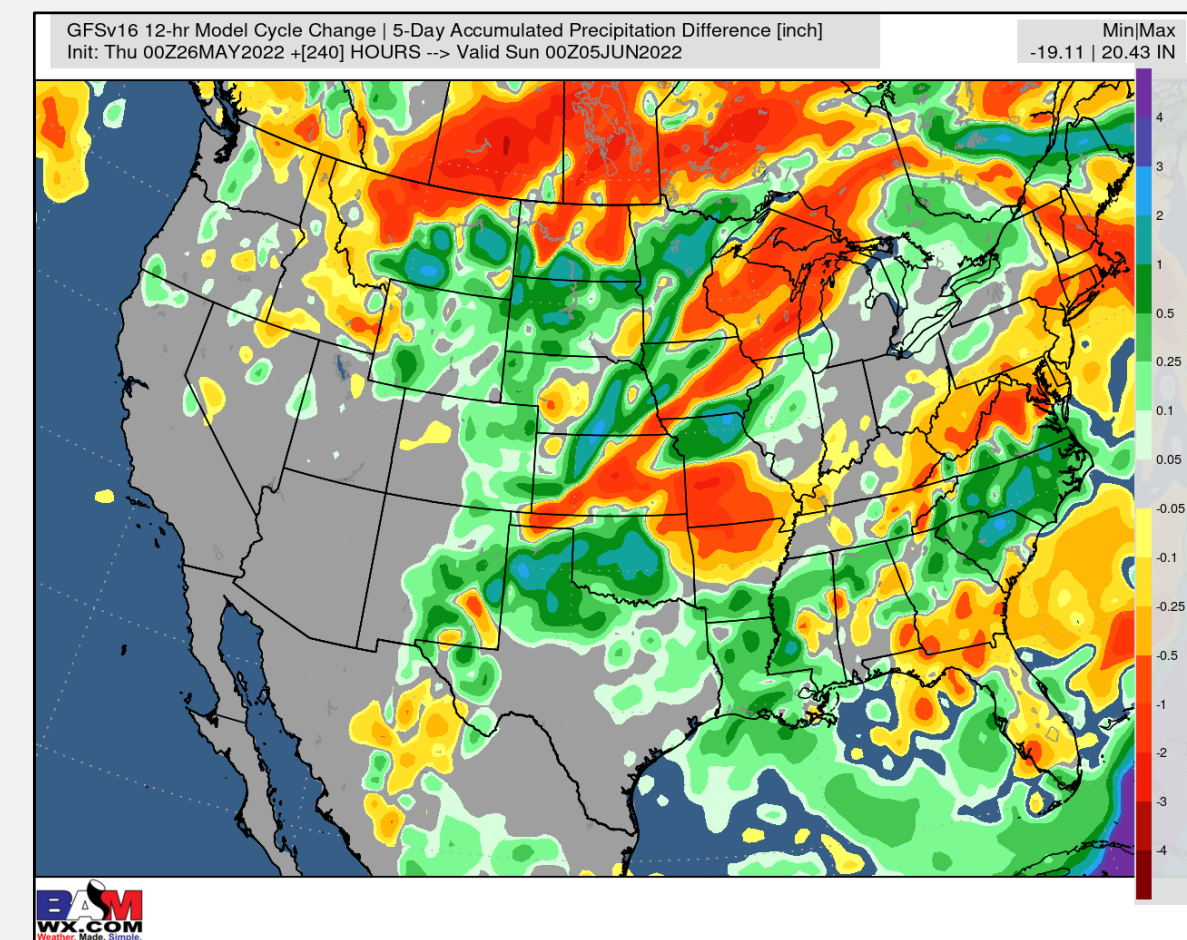
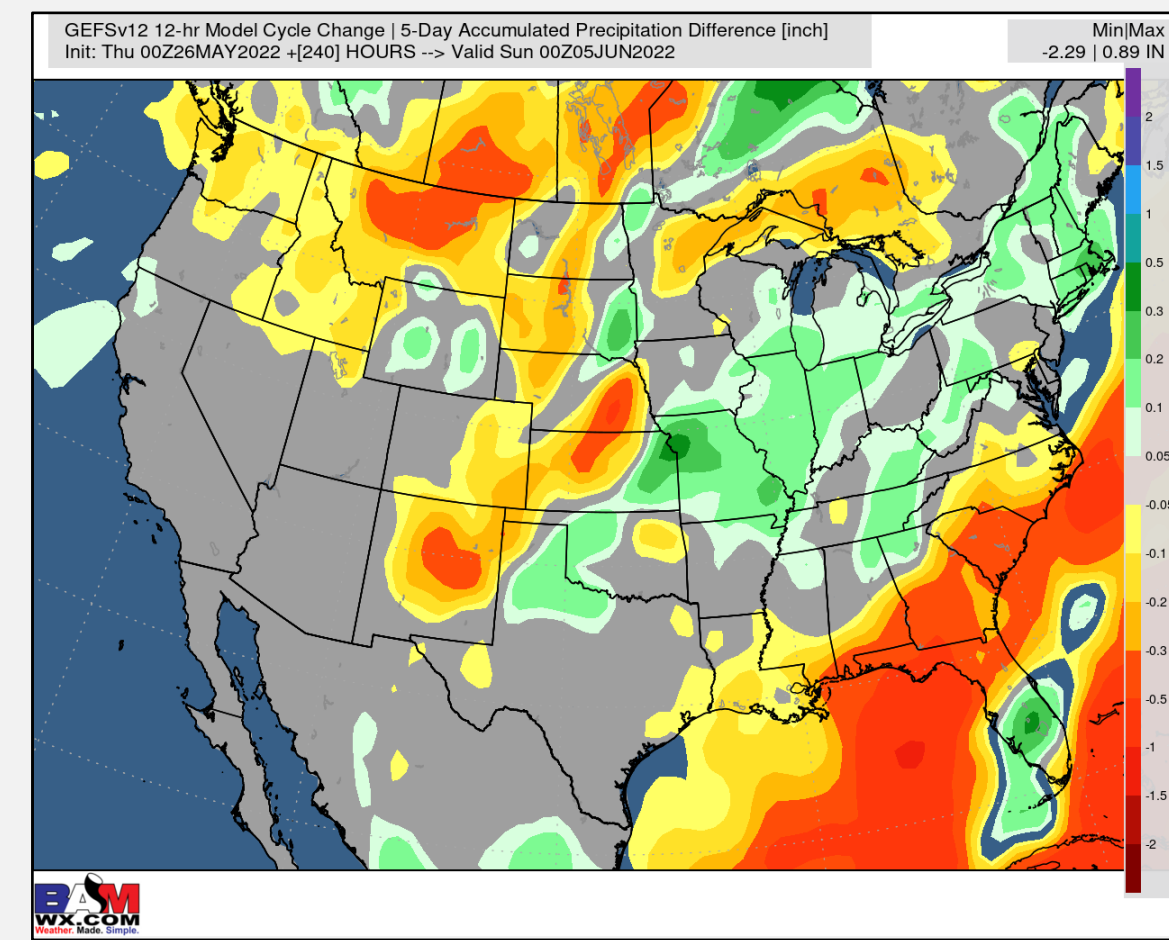
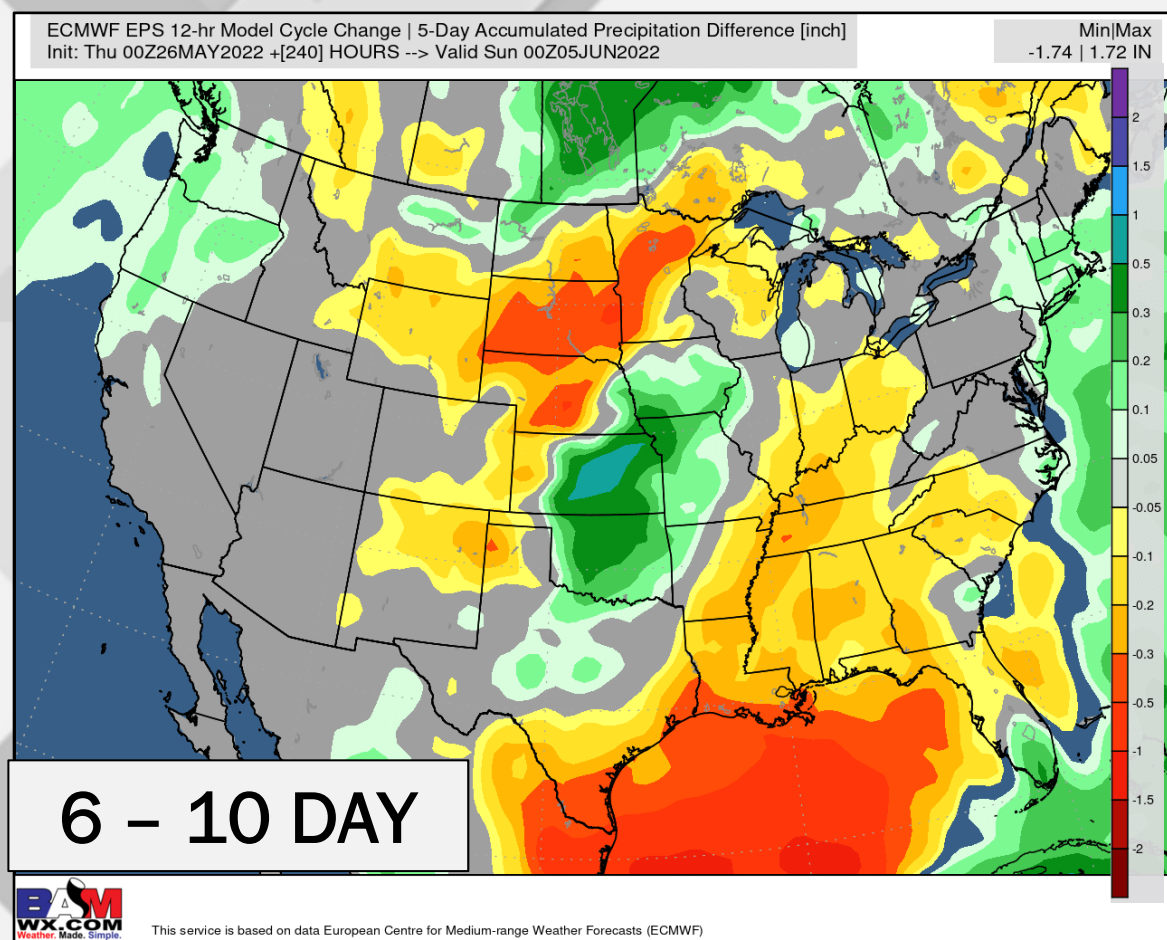
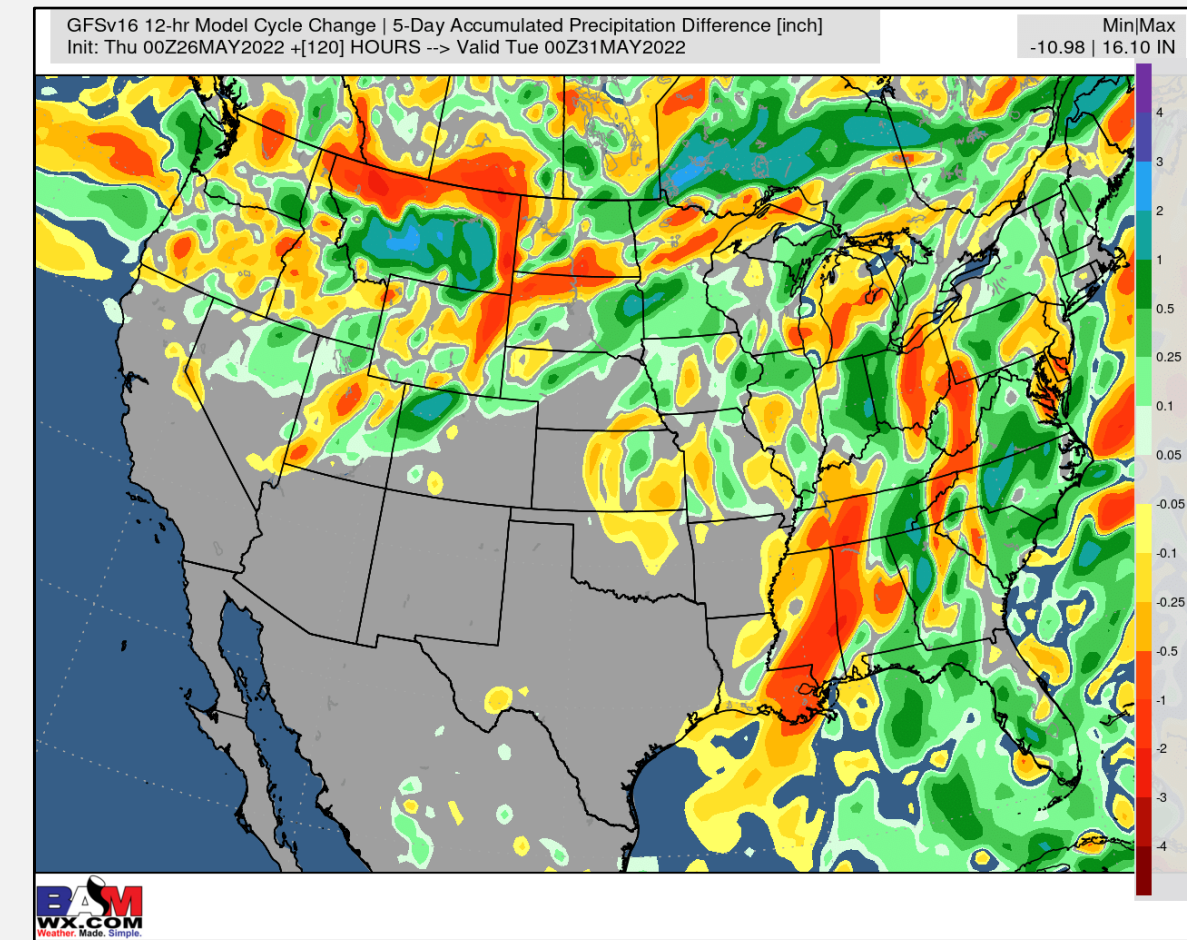
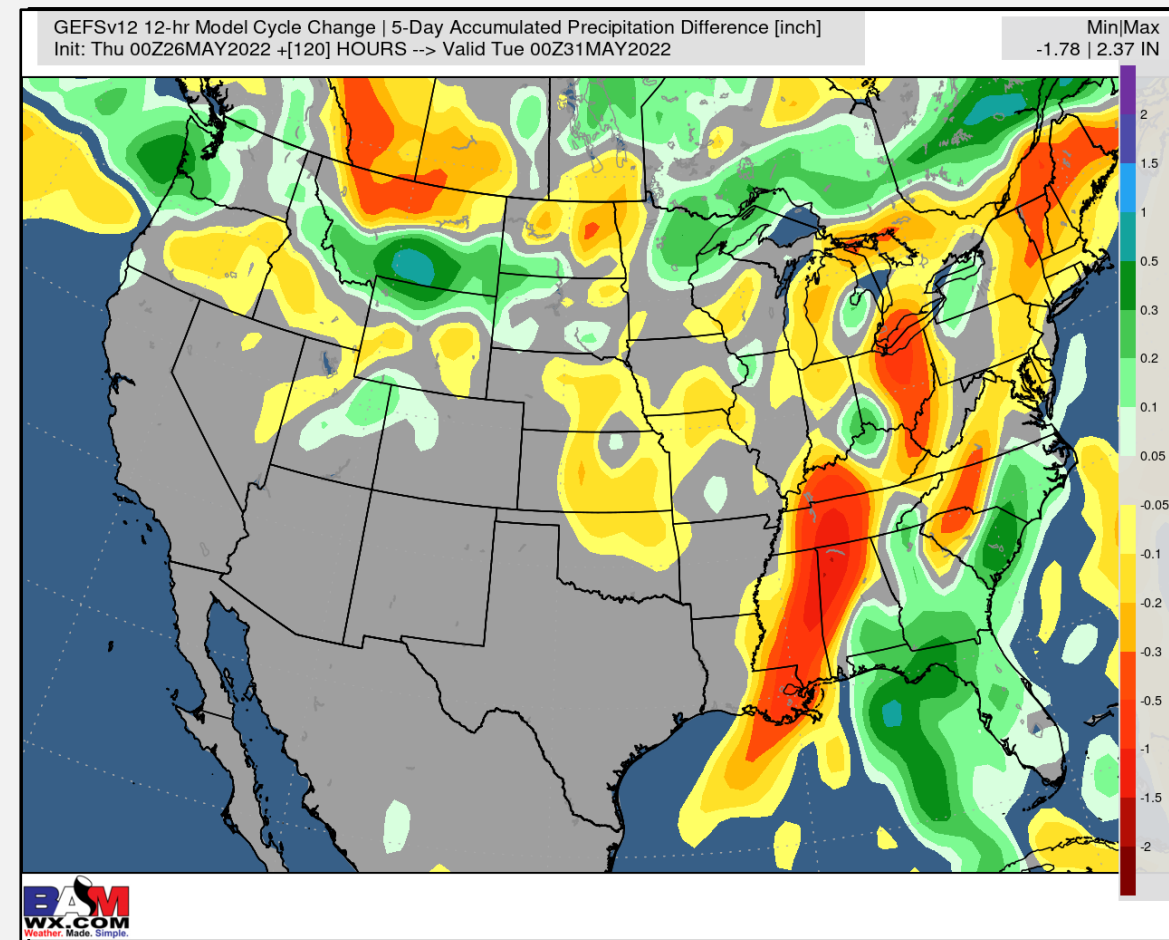
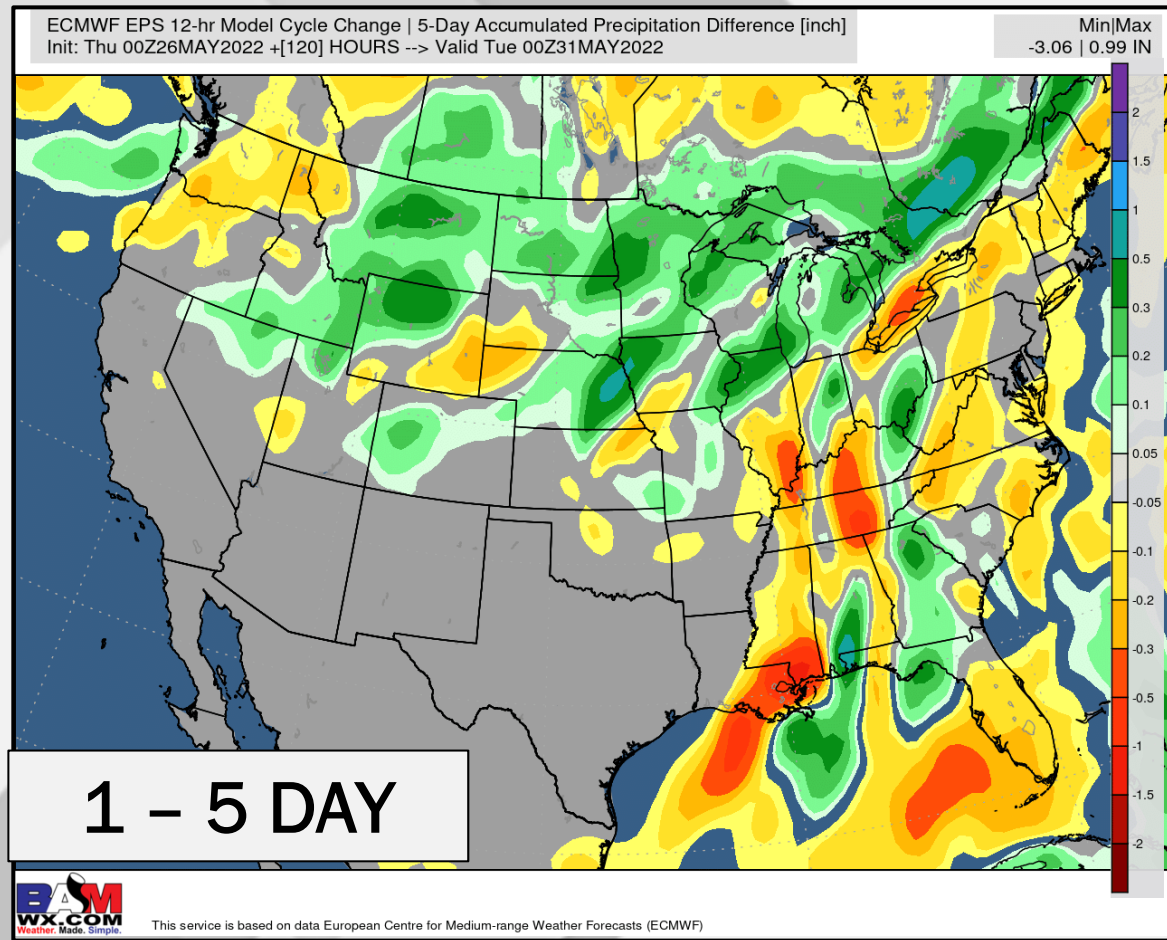
May 26, 2022

PREPARED BY: BRET WALTS & KIRK HINZ

EPS

GEFS

GFS





# BAMWX AM TEMP DATA



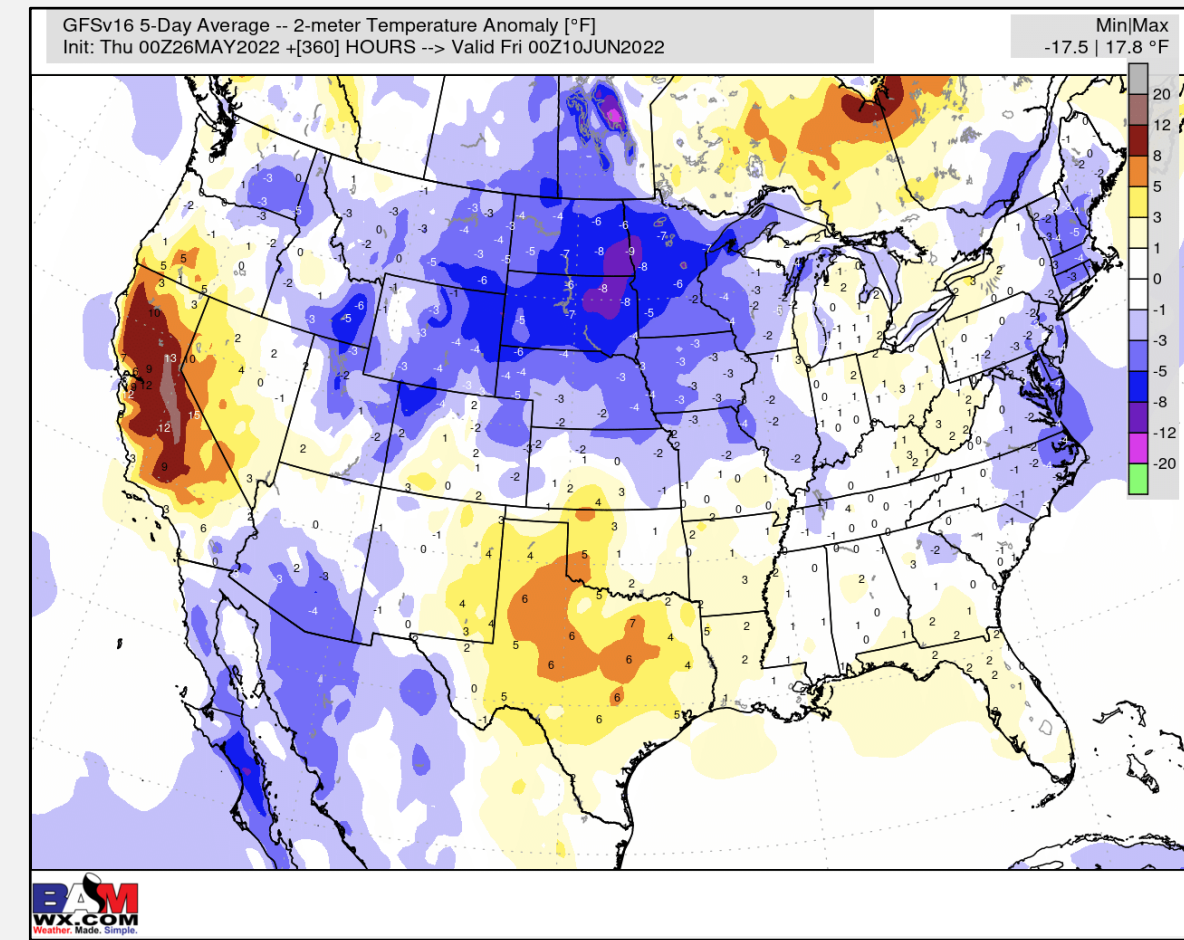
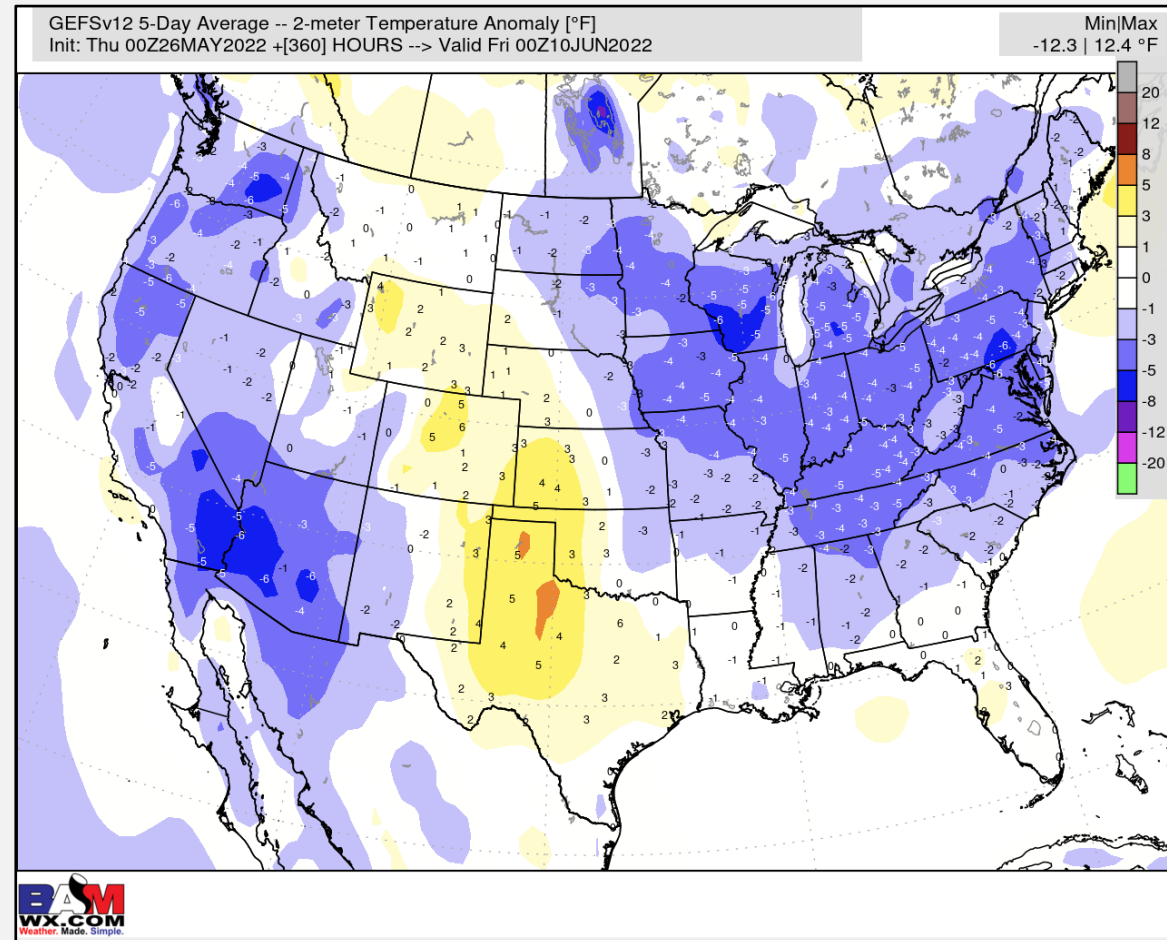
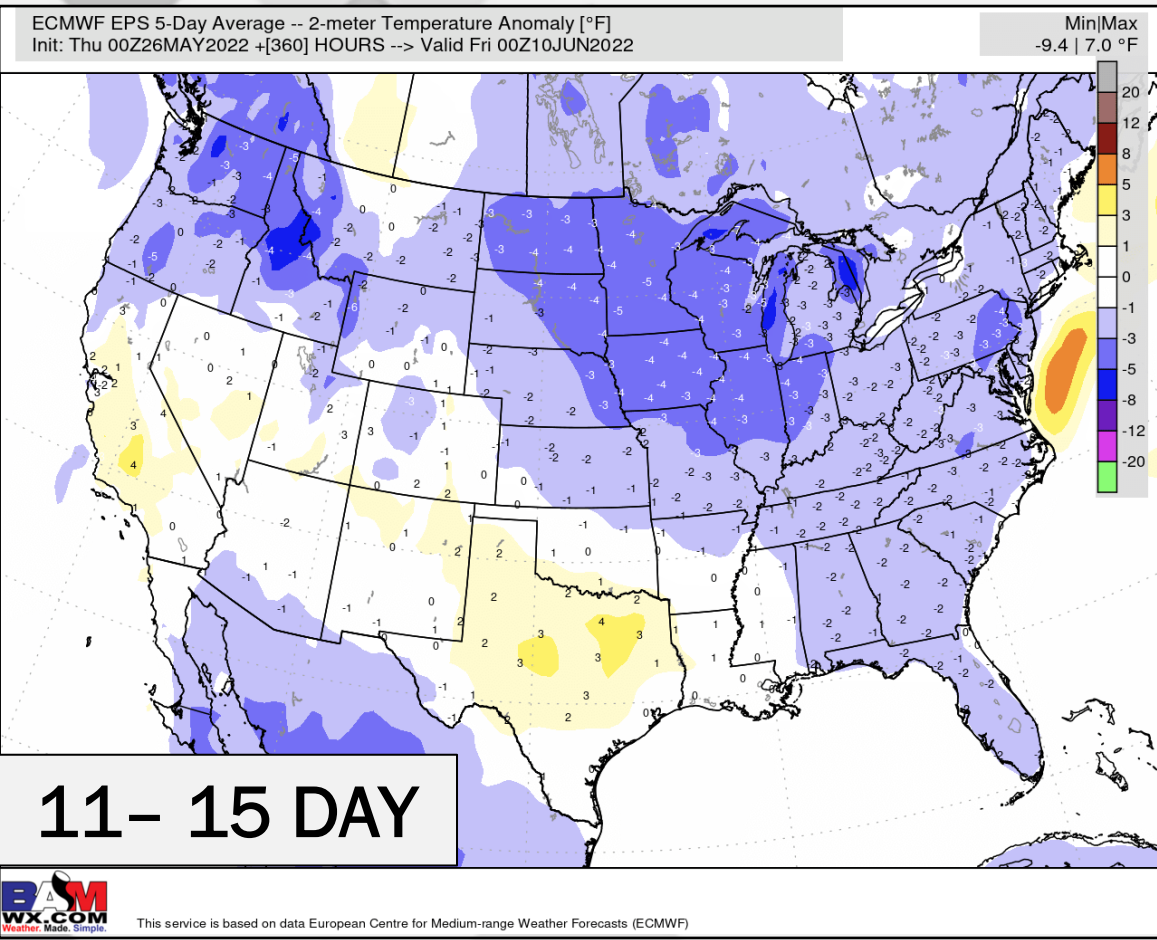
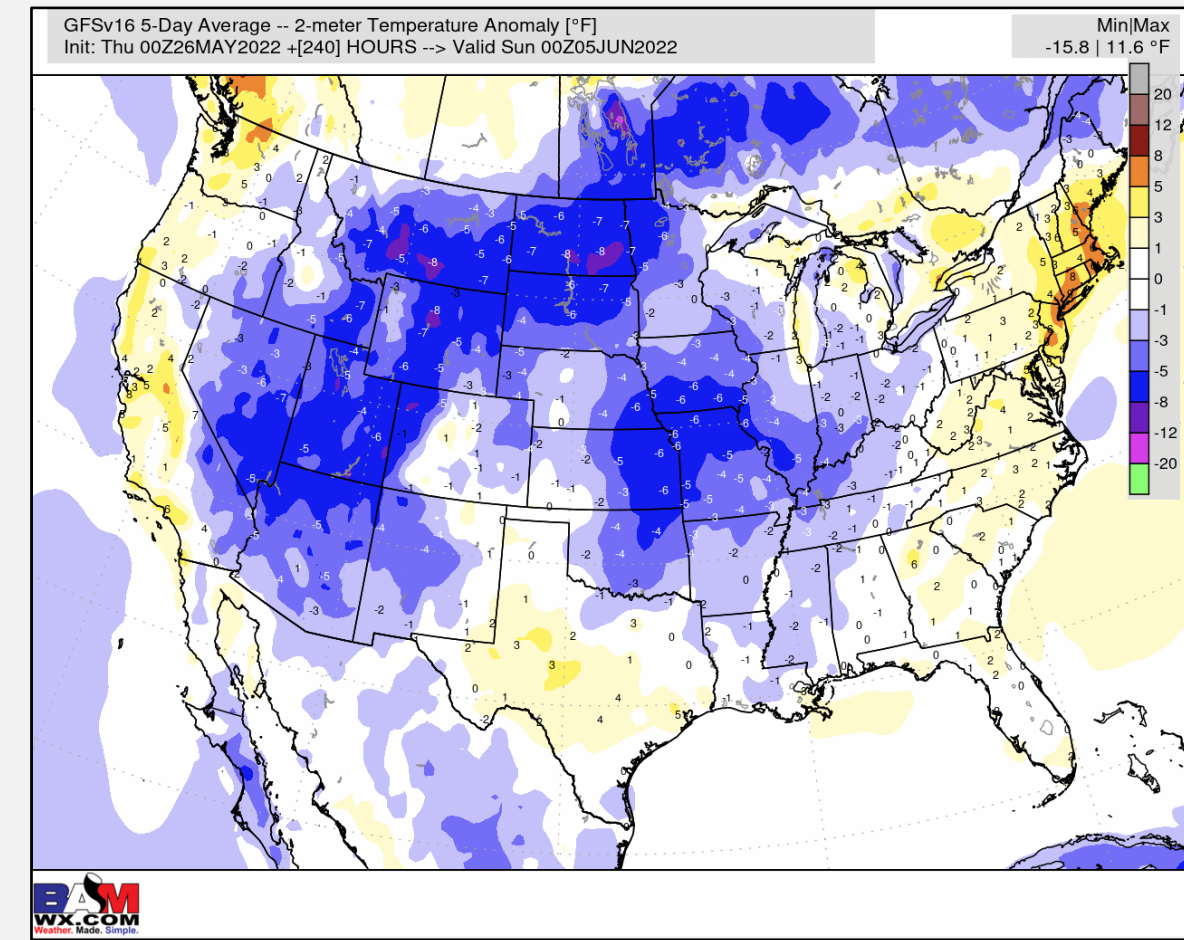
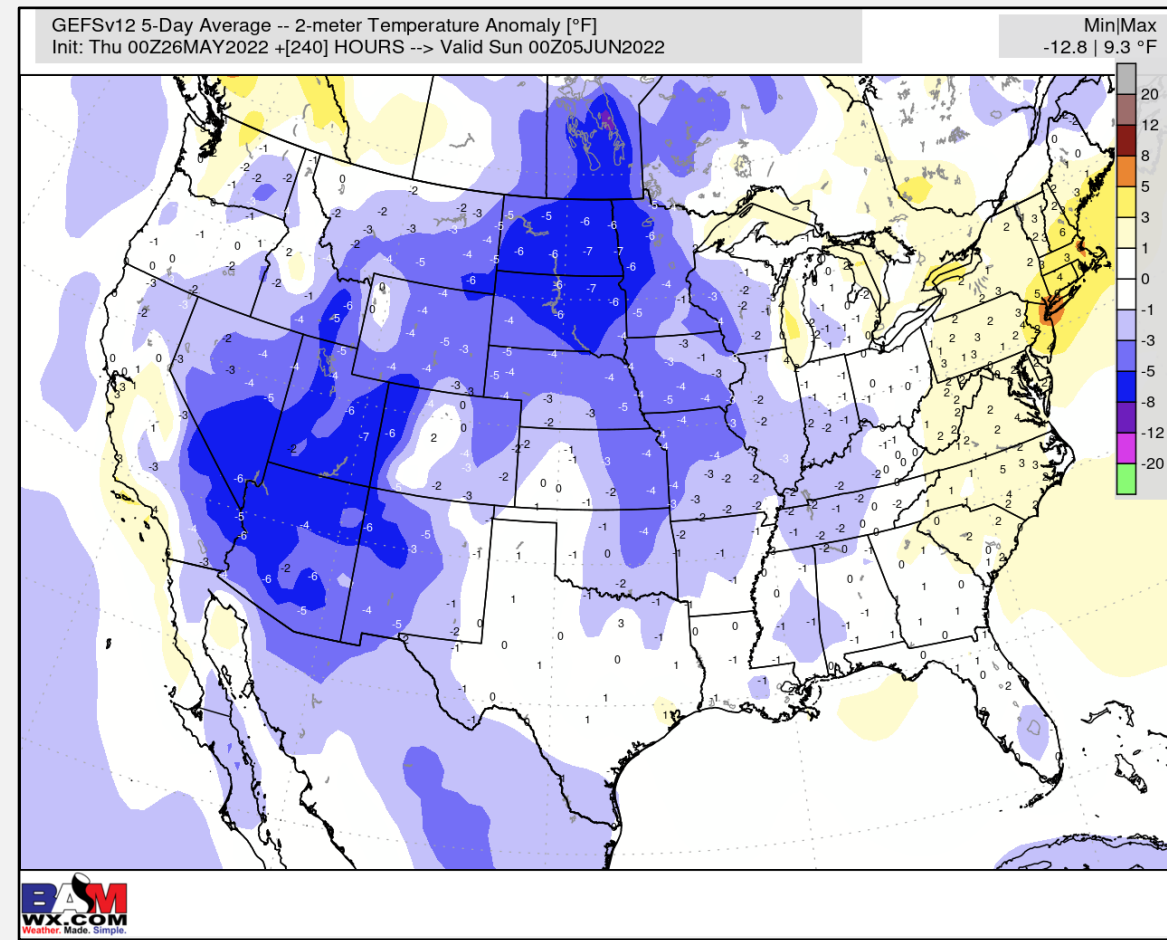
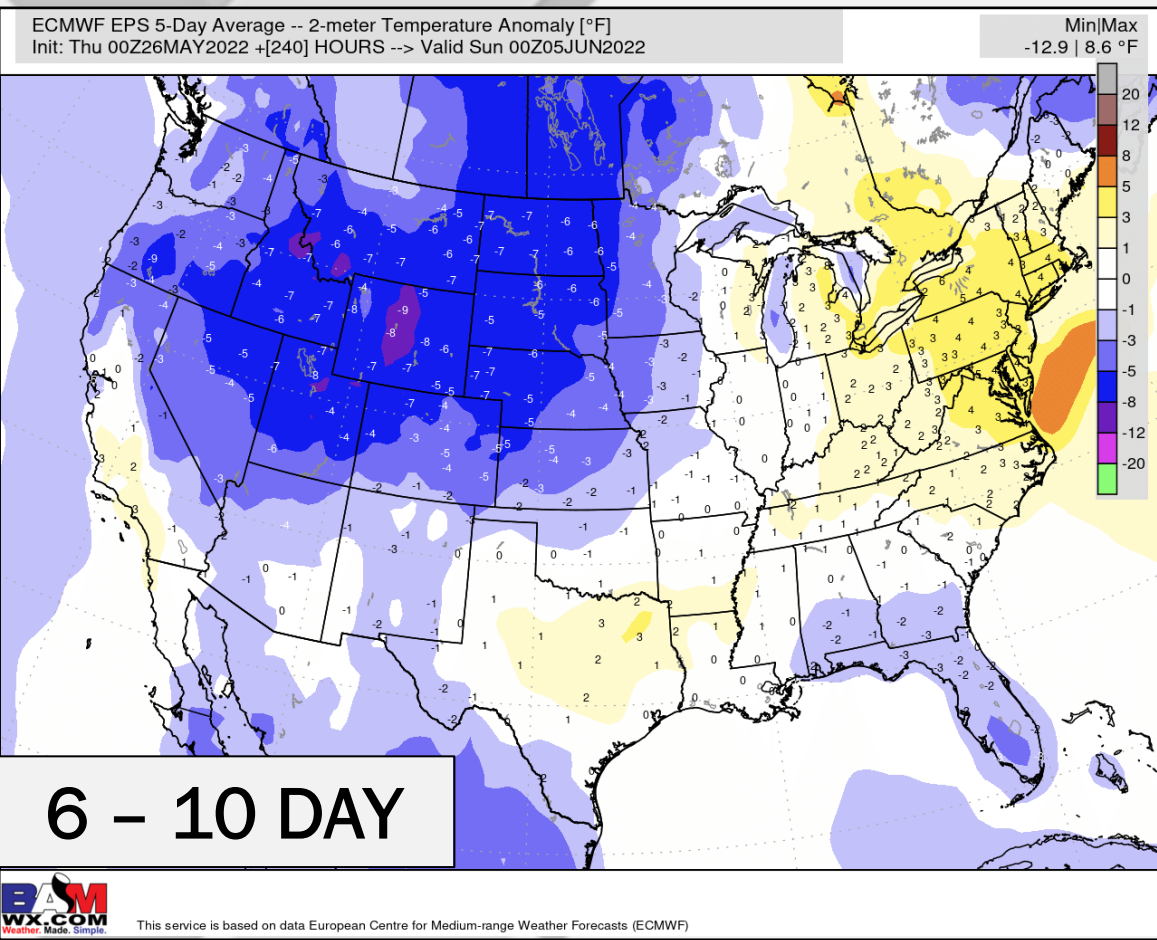
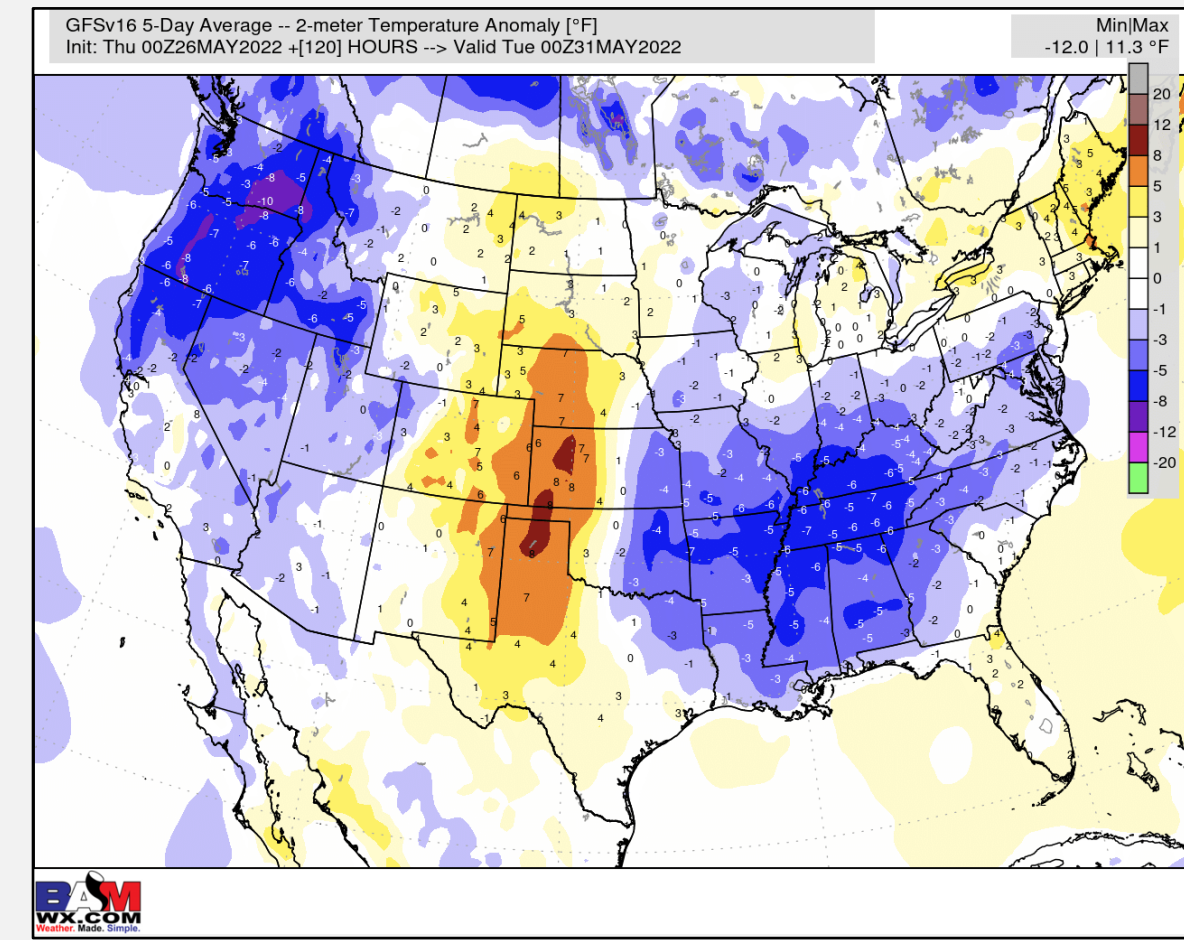
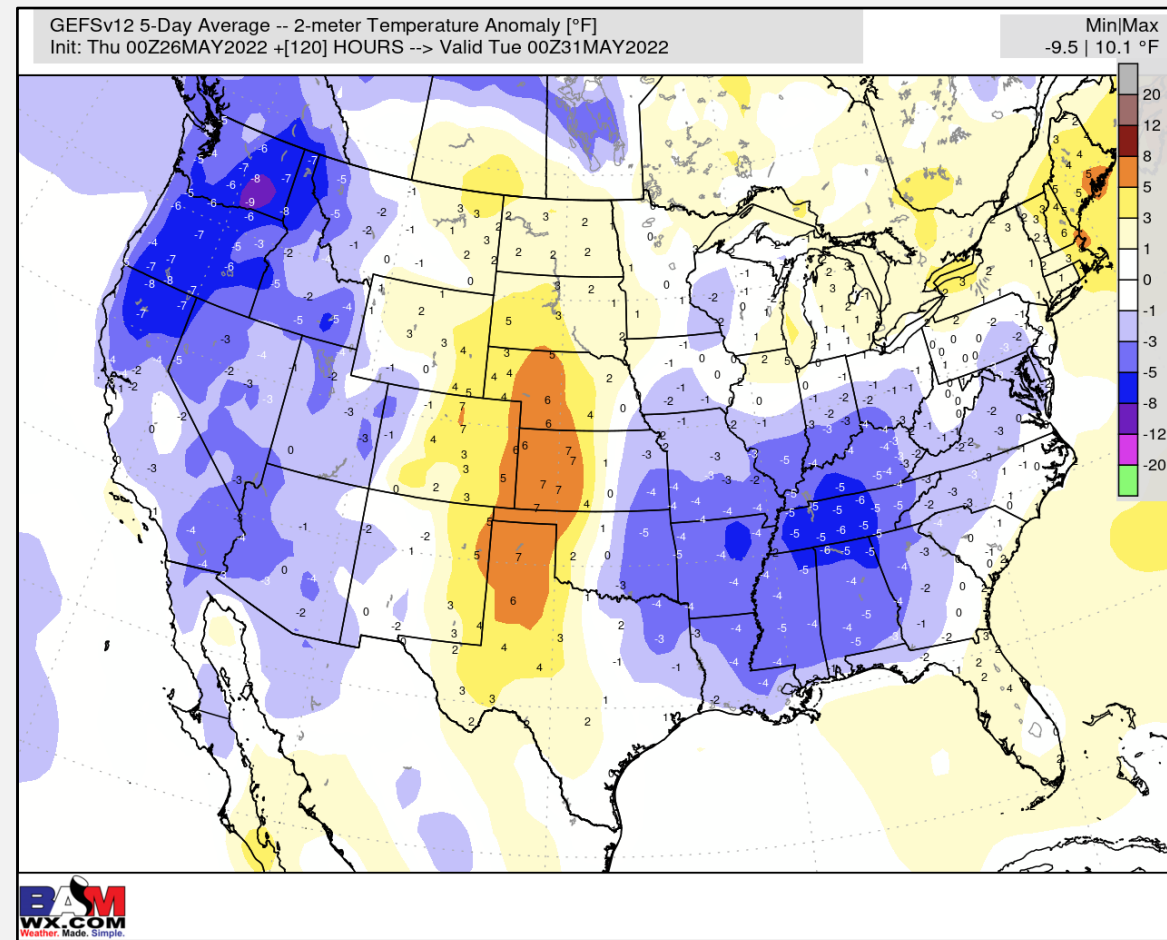
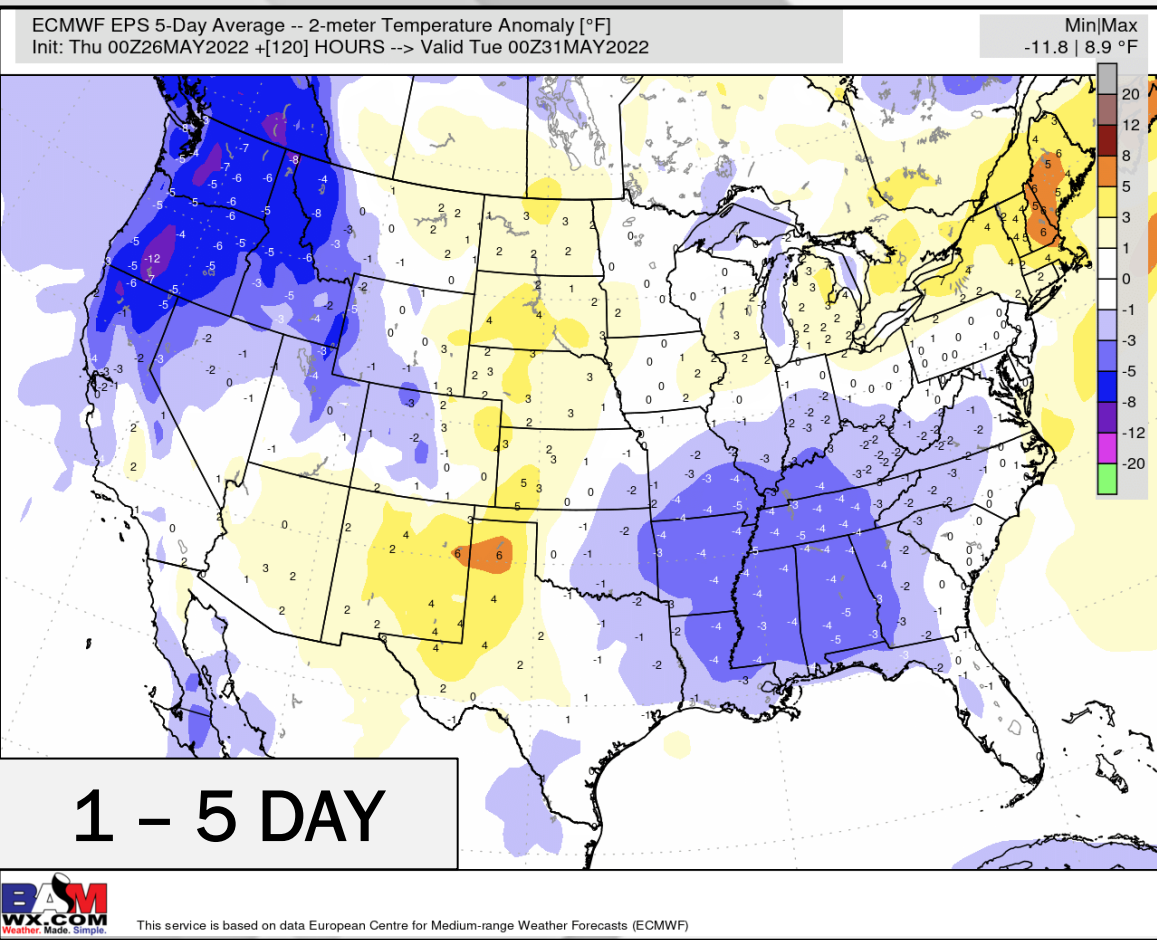
May 26, 2022

PREPARED BY: BRET WALTS & KIRK HINZ

EPS

GEFS

GFS





# BAMWX AM TEMP DATA CHANGES



May 26, 2022

PREPARED BY: BRET WALTS & KIRK HINZ

EPS

GEFS

GFS

