

Houston Pilots Forecast Package



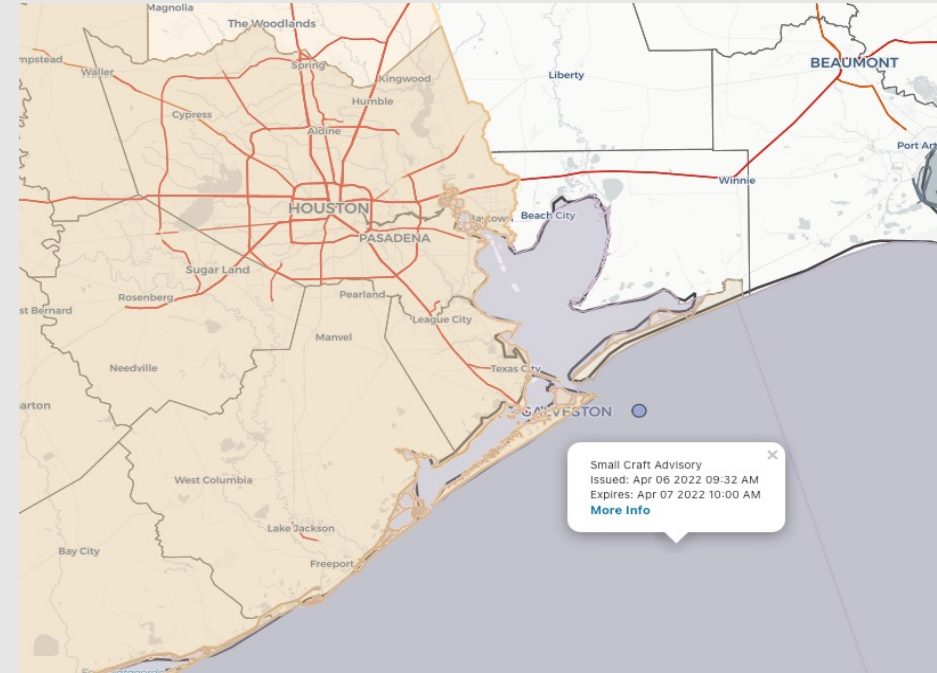
Updated: 1:00 PM CT

Wednesday, April 6, 2022

Forecaster: Vince Bryan

Weather Headlines

- Fog is not in the forecast in the coming days.
- Anticipating dry conditions for at least the next several days.
- Winds increase again into this afternoon and continue elevated into Thursday.



Radar/NWS Alerts: 1:00 PM CT



As always, please do not hesitate to reach out to us with any forecast questions via the chat option on the Weather Porthole or our on-call number, **(317)-560-8122** press 1 for forecast questions.

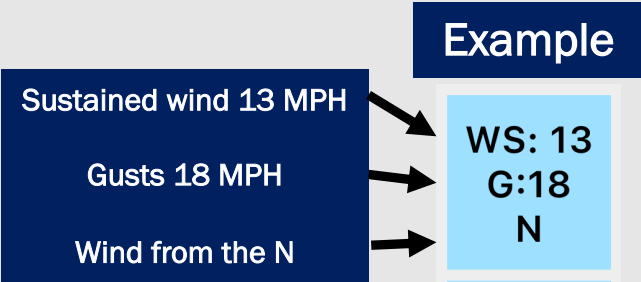
Houston Pilots Visibility Report



Time	04-06-2022 Wed 10am	04-06-2022 Wed 11am	04-06-2022 Wed 12pm	04-06-2022 Wed 1pm	04-06-2022 Wed 2pm	04-06-2022 Wed 3pm	04-06-2022 Wed 4pm	04-06-2022 Wed 5pm	04-06-2022 Wed 6pm	04-06-2022 Wed 7pm	04-06-2022 Wed 8pm	04-06-2022 Wed 9pm	04-06-2022 Wed 10pm	04-06-2022 Wed 11pm	04-07-2022 Thu 12am	04-07-2022 Thu 1am	04-07-2022 Thu 2am	04-07-2022 Thu 3am	04-07-2022 Thu 4am	04-07-2022 Thu 5am	04-07-2022 Thu 6am	04-07-2022 Thu 7am	04-07-2022 Thu 8am	04-07-2022 Thu 9am	04-07-2022 Thu 10am	04-07-2022 Thu 11am	04-07-2022 Thu 12pm	04-07-2022 Thu 1pm	04-07-2022 Thu 2pm	04-07-2022 Thu 3pm	04-07-2022 Thu 4pm	04-07-2022 Thu 5pm	04-07-2022 Thu 6pm	04-07-2022 Thu 7pm	04-07-2022 Thu 8pm	04-07-2022 Thu 9pm
Houston Pilots N - 610 Bridge	6.524	6.955	6.976	6.976	6.976	6.976	8.999	7.885	6.976	6.976	6.976	7.885	7.885	6.976	6.976	6.935	6.964	9.423	8.358	10.000	10.000	10.000	7.810	8.358	6.964	6.964	7.954	7.954	7.919	6.964	6.964	7.954	10.000	10.000	8.988	10.000
Houston Pilots M - Kinder 1	6.524	6.959	6.976	6.976	6.976	6.976	8.999	7.885	6.976	6.976	6.976	7.885	7.885	6.976	6.976	6.935	10.000	10.000	10.000	10.000	10.000	10.000	10.000	10.000	10.000	10.000	10.000	10.000	10.000	10.000	10.000	10.000	10.000	10.000	10.000	10.000
Houston Pilots L - Greens Bayou	6.353	6.955	6.963	6.963	6.963	6.963	8.999	7.885	7.885	6.963	6.963	7.885	7.885	6.963	6.963	6.923	10.000	10.000	10.000	10.000	10.000	10.000	10.000	10.000	10.000	10.000	10.000	10.000	10.000	10.000	10.000	10.000	10.000	10.000	10.000	10.000
Houston Pilots K - Shell Crude	6.289	6.959	6.959	7.232	7.232	7.613	9.104	8.363	8.096	7.613	7.232	8.096	8.096	7.613	7.127	6.988	10.000	10.000	10.000	10.000	10.000	10.000	10.000	10.000	10.000	10.000	10.000	10.000	10.000	10.000	10.000	10.000	10.000	10.000	10.000	10.000
Houston Pilots J - Lynchburg Ferries	6.440	6.970	6.970	7.232	7.232	9.025	9.104	8.837	8.096	9.025	7.232	8.096	8.096	8.329	7.127	6.988	10.000	10.000	10.000	10.000	10.000	10.000	10.000	10.000	10.000	10.000	10.000	10.000	10.000	10.000	10.000	10.000	10.000	10.000	10.000	10.000
Houston Pilots I - Exxon 3	6.808	6.970	6.970	10.000	10.000	10.000	10.000	10.000	10.000	10.000	10.000	10.000	10.000	10.000	9.839	9.038	10.000	10.000	10.000	10.000	10.000	10.000	10.000	10.000	10.000	10.000	10.000	10.000	10.000	10.000	10.000	10.000	10.000	10.000	10.000	10.000
Houston Pilots H - Morgans Point	6.931	6.970	6.970	10.000	10.000	10.000	10.000	10.000	10.000	10.000	10.000	10.000	10.000	10.000	10.000	9.038	10.000	10.000	10.000	10.000	10.000	10.000	10.000	10.000	10.000	10.000	10.000	10.000	10.000	10.000	10.000	10.000	10.000	10.000	10.000	10.000
Houston Pilots G - 75/76	6.931	6.970	6.970	10.000	10.000	10.000	10.000	10.000	10.000	10.000	10.000	10.000	10.000	10.000	10.000	9.038	10.000	10.000	10.000	10.000	10.000	10.000	10.000	10.000	10.000	10.000	10.000	10.000	10.000	10.000	10.000	10.000	10.000	10.000	10.000	10.000
Houston Pilots F - 63/64	6.931	6.970	6.970	10.000	10.000	10.000	10.000	10.000	10.000	10.000	10.000	10.000	10.000	10.000	10.000	9.038	10.000	10.000	10.000	10.000	10.000	10.000	10.000	10.000	10.000	10.000	10.000	10.000	10.000	10.000	10.000	10.000	10.000	10.000	10.000	10.000
Houston Pilots E - 51/52	6.931	6.931	6.931	10.000	10.000	10.000	10.000	10.000	10.000	10.000	10.000	10.000	10.000	10.000	10.000	9.038	10.000	10.000	10.000	10.000	10.000	10.000	10.000	10.000	10.000	10.000	10.000	10.000	10.000	10.000	10.000	10.000	10.000	10.000	10.000	10.000
Houston Pilots D - 37/38	6.931	6.931	6.931	10.000	10.000	10.000	10.000	10.000	10.000	10.000	10.000	10.000	10.000	10.000	8.999	8.491	10.000	10.000	10.000	10.000	10.000	10.000	10.000	10.000	10.000	10.000	10.000	10.000	10.000	10.000	10.000	10.000	10.000	10.000	10.000	10.000
Houston Pilots C - 25/26	5.897	6.931	6.978	10.000	10.000	10.000	10.000	10.000	10.000	10.000	10.000	10.000	10.000	10.000	8.999	7.924	10.000	10.000	10.000	10.000	10.000	10.000	10.000	10.000	10.000	10.000	10.000	10.000	10.000	10.000	10.000	10.000	10.000	10.000	10.000	10.000
Houston Pilots B - 11/12	5.897	6.931	6.978	10.000	10.000	10.000	10.000	10.000	10.000	10.000	10.000	10.000	10.000	10.000	8.999	7.373	10.000	10.000	10.000	10.000	10.000	10.000	10.000	10.000	10.000	10.000	10.000	10.000	10.000	10.000	10.000	10.000	10.000	10.000	10.000	10.000
Houston Pilots A - 1 & 2 Bravo	5.897	6.931	6.931	10.000	10.000	10.000	10.000	9.226	10.000	10.000	10.000	10.000	10.000	9.267	7.885	6.890	10.000	10.000	10.000	10.000	10.000	10.000	10.000	10.000	10.000	10.000	10.000	10.000	10.000	10.000	10.000	10.000	10.000	10.000	10.000	10.000

Please see slides below for more info on reduced visibilities today and tomorrow.

Houston Pilots Wind Report



Time	04-06-2022 Wed 10am	04-06-2022 Wed 11am	04-06-2022 Wed 12pm	04-06-2022 Wed 1pm	04-06-2022 Wed 2pm	04-06-2022 Wed 3pm	04-06-2022 Wed 4pm	04-06-2022 Wed 5pm	04-06-2022 Wed 6pm	04-06-2022 Wed 7pm	04-06-2022 Wed 8pm	04-06-2022 Wed 9pm	04-06-2022 Wed 10pm	04-06-2022 Wed 11pm	04-07-2022 Thu 12am	04-07-2022 Thu 1am	04-07-2022 Thu 2am	04-07-2022 Thu 3am	04-07-2022 Thu 4am	04-07-2022 Thu 5am	04-07-2022 Thu 6am	04-07-2022 Thu 7am	04-07-2022 Thu 8am	04-07-2022 Thu 9am	04-07-2022 Thu 10am	04-07-2022 Thu 11am	04-07-2022 Thu 12pm	04-07-2022 Thu 1pm	04-07-2022 Thu 2pm	04-07-2022 Thu 3pm	04-07-2022 Thu 4pm	04-07-2022 Thu 5pm	04-07-2022 Thu 6pm	04-07-2022 Thu 7pm	04-07-2022 Thu 8pm	04-07-2022 Thu 9pm
Houston Pilots N - 610 Bridge	WS: 9 G:20 W	WS: 12 G:21 WNW	WS: 14 G:22 WNW	WS: 15 G:22 NW	WS: 14 G:22 NNW	WS: 16 G:26 NNW	WS: 17 G:27 N	WS: 17 G:25 N	WS: 14 G:26 N	WS: 11 G:27 N	WS: 9 G:22 N	WS: 6 G:14 E	WS: 7 G:17 NNW	WS: 8 G:18 NNE	WS: 10 G:19 N	WS: 9 G:17 N	WS: 8 G:15 N	WS: 8 G:14 N	WS: 7 G:13 N	WS: 6 G:11 NNW	WS: 7 G:10 NNW	WS: 7 G:10 NNW	WS: 9 G:14 NNW	WS: 11 G:18 NNW	WS: 12 G:19 NNW	WS: 13 G:21 NNW	WS: 14 G:23 NW	WS: 15 G:25 NW	WS: 16 G:26 NW	WS: 16 G:27 NW	WS: 15 G:26 NW	WS: 15 G:23 NW	WS: 14 G:22 NW	WS: 10 G:18 NNW	WS: 8 G:16 NNW	
Houston Pilots M - Kinder 1	WS: 9 G:20 W	WS: 12 G:22 WNW	WS: 15 G:22 WNW	WS: 15 G:22 NW	WS: 14 G:22 NNW	WS: 15 G:25 NNW	WS: 17 G:27 NNW	WS: 17 G:25 NNW	WS: 16 G:26 N	WS: 14 G:27 N	WS: 12 G:28 N	WS: 10 G:24 N	WS: 7 G:15 NNE	WS: 7 G:17 NNW	WS: 8 G:17 N	WS: 11 G:18 N	WS: 10 G:17 N	WS: 8 G:15 N	WS: 8 G:14 N	WS: 7 G:13 N	WS: 6 G:11 NNW	WS: 7 G:10 NNW	WS: 7 G:10 NNW	WS: 9 G:14 NNW	WS: 11 G:17 NNW	WS: 12 G:19 NNW	WS: 13 G:20 NNW	WS: 14 G:23 NW	WS: 15 G:25 NW	WS: 16 G:26 NW	WS: 16 G:26 NW	WS: 15 G:26 NW	WS: 15 G:23 NW	WS: 14 G:22 NW	WS: 10 G:18 NNW	WS: 8 G:16 NNW
Houston Pilots L - Greens Bayou	WS: 8 G:20 W	WS: 12 G:22 WNW	WS: 14 G:22 WNW	WS: 15 G:22 NW	WS: 14 G:22 NNW	WS: 15 G:25 NNW	WS: 17 G:27 NNW	WS: 17 G:25 NNW	WS: 16 G:28 NNE	WS: 14 G:28 NNE	WS: 12 G:30 E	WS: 10 G:25 N	WS: 7 G:15 ENE	WS: 8 G:17 NW	WS: 8 G:18 E	WS: 10 G:18 N	WS: 10 G:16 N	WS: 8 G:15 N	WS: 8 G:13 N	WS: 7 G:12 N	WS: 7 G:11 NNW	WS: 7 G:10 NNW	WS: 7 G:10 NNW	WS: 9 G:14 NNW	WS: 11 G:17 NNW	WS: 12 G:19 NNW	WS: 13 G:20 NNW	WS: 14 G:23 NW	WS: 15 G:25 NW	WS: 16 G:26 NW	WS: 16 G:26 NW	WS: 15 G:26 NW	WS: 15 G:23 NW	WS: 14 G:22 NW	WS: 11 G:18 NNW	WS: 8 G:16 NNW
Houston Pilots K - Shell Crude	WS: 8 G:20 W	WS: 12 G:22 WNW	WS: 14 G:22 WNW	WS: 15 G:22 NW	WS: 14 G:21 NNW	WS: 15 G:23 NNW	WS: 17 G:25 NNW	WS: 18 G:27 NNW	WS: 17 G:27 ESE	WS: 15 G:28 ESE	WS: 13 G:30 SSW	WS: 11 G:27 N	WS: 7 G:16 ENE	WS: 7 G:16 NW	WS: 9 G:18 SE	WS: 11 G:18 N	WS: 10 G:17 NNW	WS: 9 G:15 N	WS: 8 G:13 NNW	WS: 7 G:12 N	WS: 7 G:11 NNW	WS: 7 G:10 NNW	WS: 7 G:10 NNW	WS: 9 G:14 NNW	WS: 11 G:17 NNW	WS: 12 G:18 NNW	WS: 13 G:19 NNW	WS: 14 G:22 NW	WS: 15 G:25 NW	WS: 16 G:26 NW	WS: 16 G:26 NW	WS: 15 G:26 NW	WS: 15 G:23 NW	WS: 14 G:22 NW	WS: 11 G:18 NNW	WS: 8 G:16 NNW
Houston Pilots J - Lynchburg Ferries	WS: 8 G:19 W	WS: 12 G:23 W	WS: 14 G:22 WNW	WS: 15 G:22 NW	WS: 16 G:23 NNW	WS: 17 G:25 NNW	WS: 18 G:28 NNW	WS: 18 G:28 WSW	WS: 17 G:28 WSW	WS: 14 G:28 WSW	WS: 12 G:29 NW	WS: 11 G:26 N	WS: 7 G:16 E	WS: 7 G:17 NNW	WS: 9 G:19 WNW	WS: 11 G:17 NW	WS: 10 G:16 NW	WS: 9 G:14 NNW	WS: 8 G:13 N	WS: 8 G:12 N	WS: 7 G:11 NNW	WS: 7 G:10 NNW	WS: 7 G:10 NNW	WS: 9 G:14 NNW	WS: 11 G:17 NNW	WS: 12 G:18 NNW	WS: 13 G:20 NNW	WS: 14 G:22 NW	WS: 15 G:25 NW	WS: 16 G:26 NW	WS: 16 G:26 NW	WS: 15 G:26 NW	WS: 15 G:23 NW	WS: 14 G:22 NW	WS: 11 G:18 NNW	WS: 9 G:16 NNW
Houston Pilots I - Exxon 3	WS: 8 G:19 W	WS: 11 G:22 WNW	WS: 14 G:22 WNW	WS: 15 G:22 NNW	WS: 15 G:23 NNW	WS: 16 G:25 NNW	WS: 17 G:25 NNW	WS: 18 G:28 NNW	WS: 17 G:28 NNW	WS: 15 G:27 NNW	WS: 12 G:28 ESE	WS: 11 G:29 ESE	WS: 7 G:18 NNE	WS: 7 G:17 WSW	WS: 8 G:19 NNW	WS: 11 G:18 W	WS: 11 G:17 NW	WS: 9 G:15 NW	WS: 9 G:14 W	WS: 8 G:12 N	WS: 8 G:11 NNW	WS: 8 G:10 NNW	WS: 8 G:11 NNW	WS: 10 G:15 NNW	WS: 12 G:17 NNW	WS: 12 G:18 NNW	WS: 13 G:20 NNW	WS: 14 G:22 NW	WS: 16 G:23 NW	WS: 16 G:25 NW	WS: 17 G:26 NW	WS: 17 G:25 NW	WS: 16 G:22 NW	WS: 14 G:20 NNW	WS: 11 G:19 NNW	WS: 9 G:17 NNW
Houston Pilots H - Morgans Point	WS: 8 G:19 W	WS: 10 G:20 WNW	WS: 14 G:22 WNW	WS: 15 G:22 NW	WS: 15 G:23 NNW	WS: 17 G:25 NNW	WS: 18 G:28 NNW	WS: 18 G:28 NNW	WS: 17 G:28 N	WS: 16 G:28 N	WS: 14 G:29 SW	WS: 13 G:29 SW	WS: 9 G:21 N	WS: 9 G:21 SE	WS: 10 G:23 S	WS: 13 G:21 S	WS: 12 G:18 SSW	WS: 11 G:16 S	WS: 10 G:14 NW	WS: 9 G:13 NNW	WS: 9 G:12 NNW	WS: 9 G:11 NNW	WS: 11 G:16 NNW	WS: 12 G:18 NNW	WS: 12 G:19 NNW	WS: 14 G:20 NNW	WS: 15 G:22 NW	WS: 16 G:25 NW	WS: 16 G:25 NW	WS: 17 G:26 NW	WS: 17 G:25 NW	WS: 16 G:23 NW	WS: 14 G:22 NNW	WS: 12 G:20 NNW	WS: 10 G:19 NNW	
Houston Pilots G - 75/76	WS: 8 G:19 W	WS: 9 G:19 W	WS: 10 G:19 NW	WS: 15 G:22 NW	WS: 15 G:23 NNW	WS: 15 G:24 NNW	WS: 19 G:28 NNW	WS: 20 G:28 NNW	WS: 20 G:28 N	WS: 21 G:29 NW	WS: 19 G:30 NW	WS: 18 G:29 S	WS: 16 G:26 NNE	WS: 16 G:25 NE	WS: 17 G:28 NE	WS: 16 G:26 ENE	WS: 15 G:24 ENE	WS: 14 G:22 ENE	WS: 13 G:19 SE	WS: 12 G:17 N	WS: 11 G:16 NNW	WS: 11 G:16 NNW	WS: 11 G:16 NNW	WS: 12 G:18 NNW	WS: 13 G:19 NNW	WS: 14 G:20 NNW	WS: 15 G:22 NW	WS: 16 G:25 NW	WS: 17 G:26 NW	WS: 17 G:26 NW	WS: 17 G:25 NW	WS: 17 G:24 NW	WS: 16 G:23 NNW	WS: 14 G:22 NNW	WS: 12 G:21 NNW	
Houston Pilots F - 63/64	WS: 8 G:18 W	WS: 5 G:17 W	WS: 6 G:17 WNW	WS: 15 G:23 NW	WS: 15 G:24 NNW	WS: 15 G:25 NNW	WS: 19 G:29 NNW	WS: 20 G:29 NNW	WS: 22 G:30 NNW	WS: 24 G:31 SW	WS: 23 G:31 ENE	WS: 20 G:32 NNE	WS: 20 G:32 NNE	WS: 20 G:32 NNE	WS: 21 G:31 N	WS: 18 G:28 N	WS: 17 G:27 N	WS: 16 G:26 N	WS: 15 G:25 NNW	WS: 14 G:24 W	WS: 13 G:19 N	WS: 13 G:19 N	WS: 14 G:20 NNW	WS: 15 G:23 NNW	WS: 15 G:24 NNW	WS: 14 G:20 NNW	WS: 15 G:22 NNW	WS: 16 G:25 NW	WS: 17 G:26 NW	WS: 17 G:26 NW	WS: 18 G:25 NW	WS: 18 G:25 NW	WS: 17 G:24 NNW	WS: 15 G:23 NNW	WS: 14 G:22 NNW	
Houston Pilots E - 51/52	WS: 9 G:19 W	WS: 7 G:18 WNW	WS: 5 G:16 WNW	WS: 12 G:23 NNW	WS: 14 G:22 NNW	WS: 16 G:24 NNW	WS: 15 G:25 NNW	WS: 20 G:29 NNW	WS: 24 G:30 NNW	WS: 25 G:31 NW	WS: 24 G:31 ESE	WS: 26 G:32 NNE	WS: 23 G:31 NNE	WS: 22 G:31 NNE	WS: 22 G:31 N	WS: 19 G:29 N	WS: 19 G:28 N	WS: 18 G:26 N	WS: 17 G:25 N	WS: 16 G:23 NNW	WS: 15 G:22 ESE	WS: 14 G:19 WSW	WS: 14 G:20 N	WS: 14 G:20 NNW	WS: 15 G:21 NNW	WS: 15 G:22 NNW	WS: 15 G:22 NNW	WS: 16 G:23 NW	WS: 17 G:24 NW	WS: 18 G:25 NW	WS: 18 G:25 NW	WS: 17 G:24 NNW	WS: 16 G:23 NNW	WS: 15 G:22 NNW	WS: 14 G:21 NNW	
Houston Pilots D - 37/38	WS: 9 G:20 W	WS: 8 G:17 NW	WS: 6 G:16 WNW	WS: 10 G:22 W	WS: 14 G:22 NNW	WS: 18 G:25 NNW	WS: 19 G:26 NNW	WS: 20 G:26 NNW	WS: 23 G:31 NNW	WS: 25 G:31 NW	WS: 25 G:31 ENE	WS: 27 G:34 NNE	WS: 24 G:32 NNE	WS: 22 G:32 NNE	WS: 22 G:32 N	WS: 20 G:30 N	WS: 20 G:29 NNW	WS: 19 G:27 N	WS: 18 G:26 N	WS: 17 G:25 N	WS: 16 G:24 NNW	WS: 15 G:23 ENE	WS: 15 G:23 NNW	WS: 15 G:20 N	WS: 16 G:21 NNW	WS: 16 G:22 NNW	WS: 16 G:22 NNW	WS: 17 G:23 NNW	WS: 18 G:24 NNW	WS: 18 G:24 NNW	WS: 18 G:25 NNW	WS: 18 G:25 NNW	WS: 17 G:24 NNW	WS: 16 G:23 NNW	WS: 15 G:22 NNW	WS: 14 G:21 NNW
Houston Pilots C - 25/26	WS: 8 G:20 W	WS: 8 G:16 WNW	WS: 7 G:15 WNW	WS: 9 G:15 W	WS: 12 G:22 NNW	WS: 18 G:25 NNW	WS: 19 G:26 NNW	WS: 22 G:31 NNW	WS: 22 G:31 N	WS: 23 G:32 N	WS: 24 G:32 N	WS: 26 G:34 NNE	WS: 23 G:32 NNE	WS: 21 G:31 NNE	WS: 20 G:30 NNE	WS: 20 G:29 NNW	WS: 19 G:27 N	WS: 18 G:26 N	WS: 17 G:25 N	WS: 16 G:24 NNW	WS: 15 G:23 NNW	WS: 15 G:23 NNW	WS: 15 G:20 N	WS: 16 G:21 NNW	WS: 16 G:22 NNW	WS: 16 G:22 NNW	WS: 17 G:23 NNW	WS: 17 G:24 NNW	WS: 18 G:25 NNW	WS: 18 G:25 NNW	WS: 18 G:24 NNW	WS: 18 G:24 NNW	WS: 17 G:23 NNW	WS: 16 G:22 NNW	WS: 15 G:21 NNW	WS: 14 G:20 NNW
Houston Pilots B - 11/12	WS: 10 G:19 W	WS: 7 G:15 WNW	WS: 7 G:14 WNW	WS: 6 G:16 WNW	WS: 16 G:24 NNW	WS: 18 G:25 NNW	WS: 18 G:26 NNW	WS: 21 G:31 NNW	WS: 21 G:31 NNW	WS: 22 G:32 N	WS: 22 G:32 N	WS: 21 G:32 NNE	WS: 20 G:32 NNE	WS: 19 G:30 NNE	WS: 21 G:30 N	WS: 20 G:29 NNW	WS: 19 G:28 N	WS: 18 G:26 N	WS: 17 G:25 N	WS: 17 G:24 NNW	WS: 16 G:23 NNW	WS: 16 G:23 NNW	WS: 16 G:20 N	WS: 16 G:20 NNW	WS: 16 G:21 NNW	WS: 16 G:21 NNW	WS: 17 G:22 NNW	WS: 17 G:23 NNW	WS: 18 G:24 NNW	WS: 18 G:24 NNW	WS: 18 G:25 NNW	WS: 18 G:25 NNW	WS: 17 G:24 NNW	WS: 16 G:23 NNW	WS: 15 G:22 NNW	WS: 14 G:21 NNW
Houston Pilots A - 1 & 2 Bravo	WS: 14 G:20 W	WS: 7 G:13 WSW	WS: 5 G:9 SSW	WS: 5 G:9 SW	WS: 13 G:24 NW	WS: 13 G:22 NW	WS: 16 G:27 NNW	WS: 22 G:32 NNW	WS: 22 G:32 N	WS: 26 G:34 NNE	WS: 27 G:36 N	WS: 26 G:36 N	WS: 25 G:35 NNE	WS: 24 G:35 NNE	WS: 23 G:32 N	WS: 22 G:31 N	WS: 20 G:28 N	WS: 20 G:26 N	WS: 19 G:25 N	WS: 18 G:23 N	WS: 17 G:23 NNW	WS: 17 G:22 NNE	WS: 17 G:22 NNW	WS: 17 G:22 NNW	WS: 17 G:22 NNW	WS: 17 G:22 NNW	WS: 17 G:22 NNW	WS: 17 G:23 NW	WS: 18 G:24 NNW	WS: 18 G:25 NNW	WS: 19 G:26 NNW	WS: 19 G:26 NNW	WS: 18 G:24 NNW	WS: 17 G:23 NNW	WS: 16 G:22 NNW	WS: 15 G:21 NNW

See slides below for more info on winds.

Houston Pilots Extended Range Visibility Report



Saturday, 4/9/22

Continuing to not favor fog on Saturday with dry air persisting in the region.

Confidence



Monday, 4/11/22

Currently not anticipating fog on Monday with elevated winds.

Confidence



Sunday, 4/10/22

Not favoring fog on Sunday with elevated winds and drier air.

Confidence



Daily Fog Chance

Saturday AM	Unlikely
Sunday AM	Unlikely
Monday AM	Unlikely

Houston Pilots: Wed. 4/6/2022

Forecast Discussion

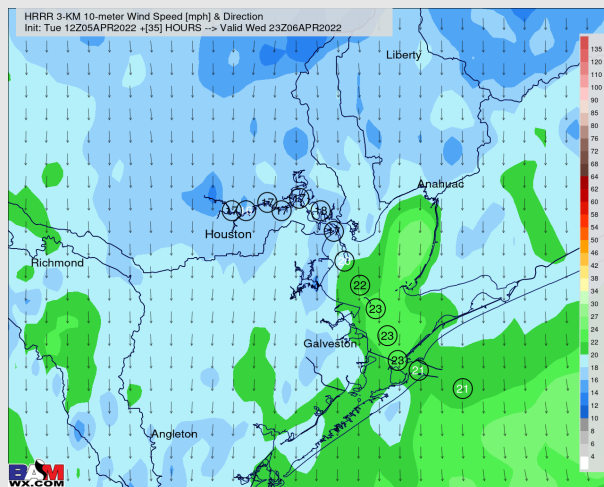
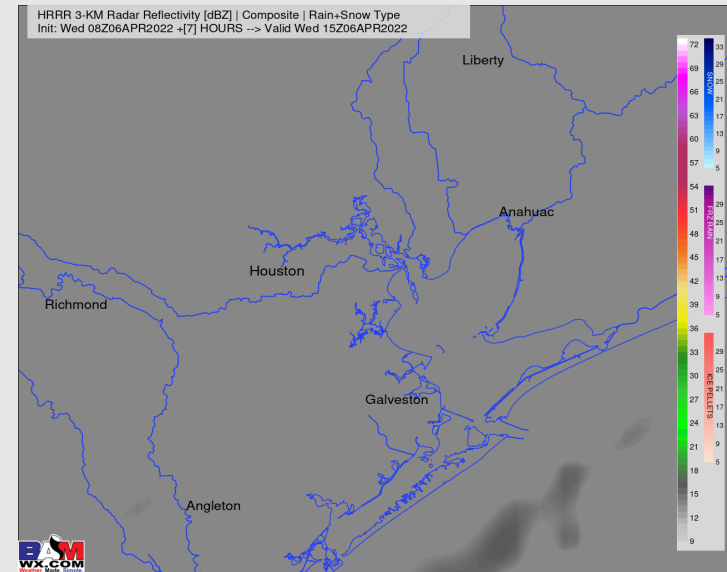
Precip: Dry weather is favored the rest of the day.

Wind: Winds will be fully out of the NNW by ~2-3 PM across the area. Winds increase to 18-23 MPH by ~6 PM with gusts to 23-28 MPH possible. Winds beyond 6 PM are sustained 20-25 MPH sustained with gusts 25-30 for the rest of the evening.

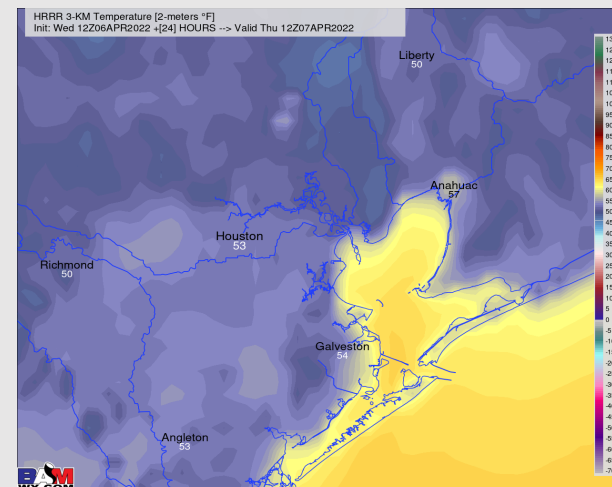
Temps: Lows overnight fall back to the mid 50s for most stations.

Visibility: No fog is expected this evening.

Precip Forecast: 10 AM CT



Wind Gusts
6 PM CT



Low Temps Wed
AM

Houston Pilots: Thu. 4/7/2022

Forecast Discussion

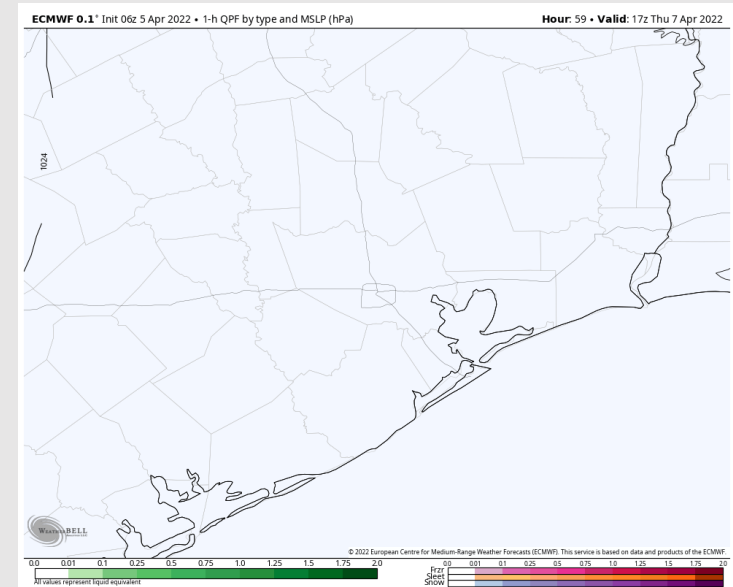
Precip: Anticipating dry conditions on Thursday.

Wind: Sustained winds are 20-25 MPH out of the north with gusts 25-30 MPH into Thursday morning and continue to decrease further into the AM. Sustained winds are 15-20 MPH by 8-9 AM with gusts 20-25 MPH and look to continue like this through the rest of the day. Winds veer more out of the NNW into the PM hours.

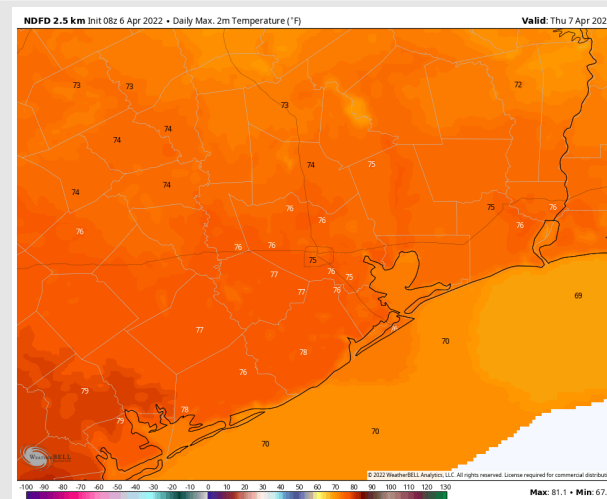

Temps: Highs on Thursday look to sit in the mid 70s F.

Visibility: Not anticipating fog on Thursday.

Precip Forecast: 12 PM CT



Wind Speed
5 PM CT



High Temps
Thursday

Houston Pilots: *Fri. 4/8/2022*

Forecast Discussion

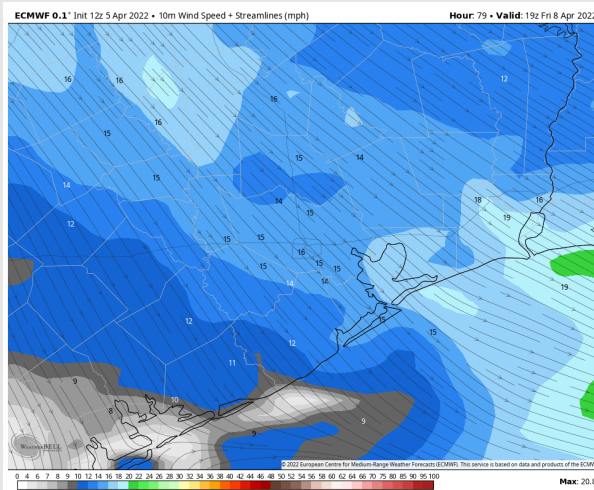
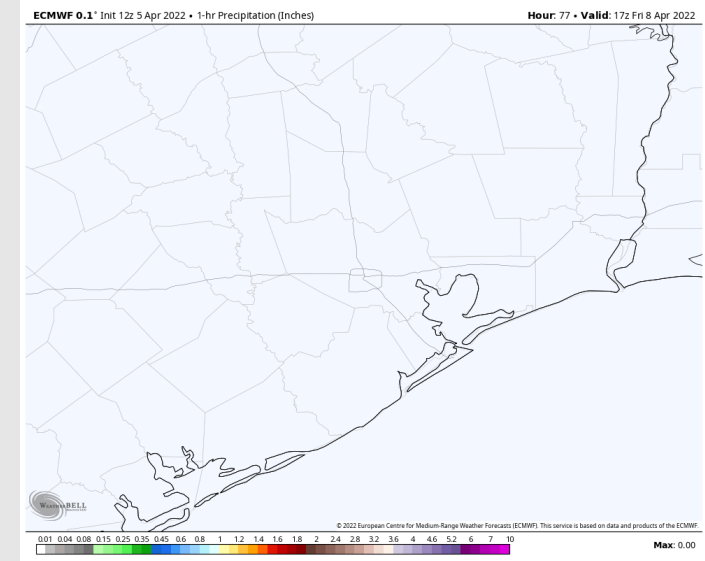
Precip: Anticipating dry conditions to continue Friday.

Wind: Sustained winds are 5-10 MPH out of the NW into Friday morning. By 9-10 AM, sustained winds look to increase to 10-15 MPH for the rest of the day with gusts to 15-20 MPH possible. Winds then weaken by sundown.

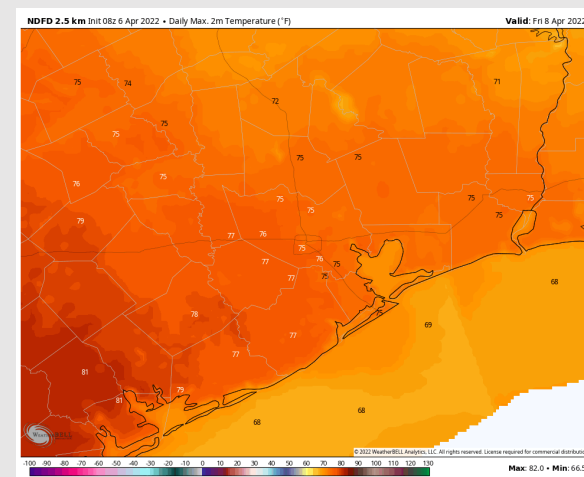
Temps: Highs on Friday look to sit in the mid 70s F.

Visibility: Not anticipating fog on Friday.

Precip Forecast: 12 PM CT

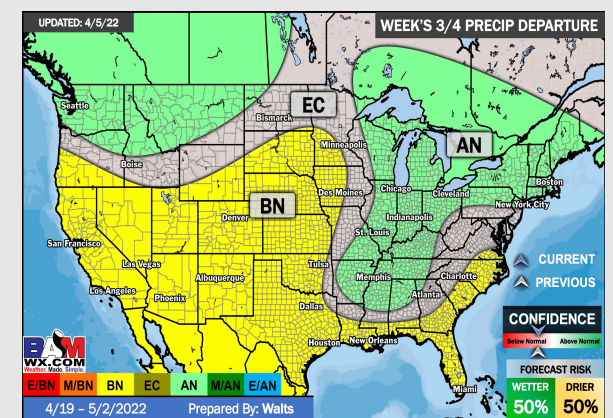
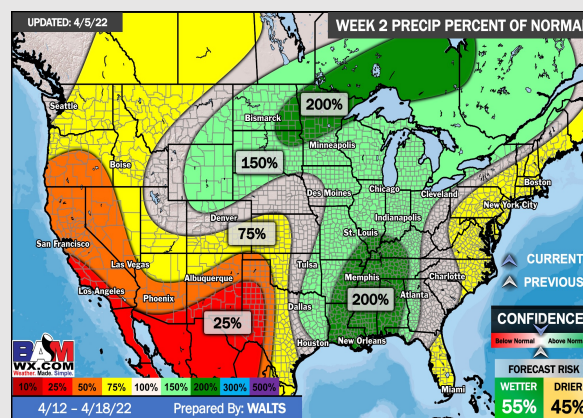
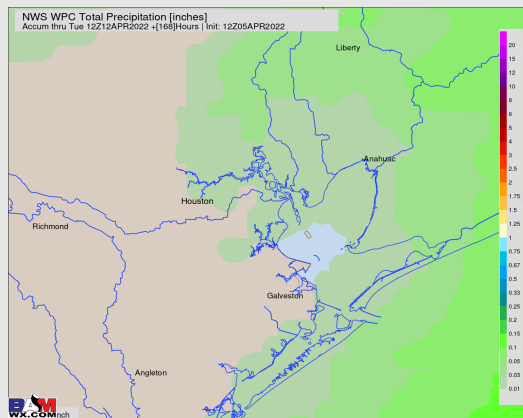
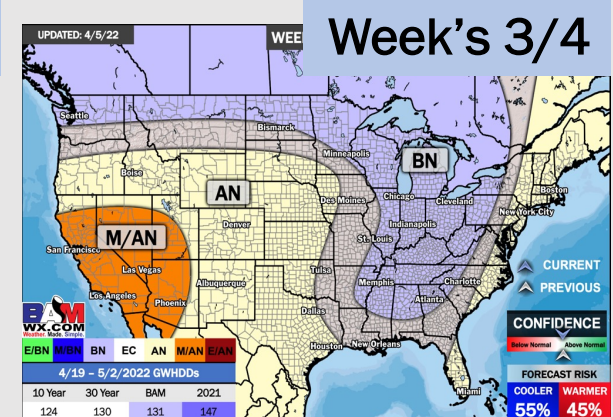
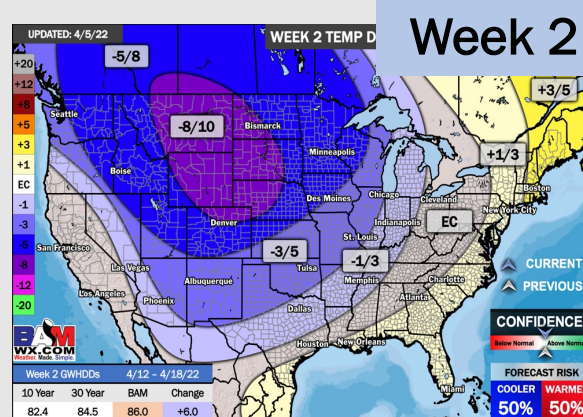
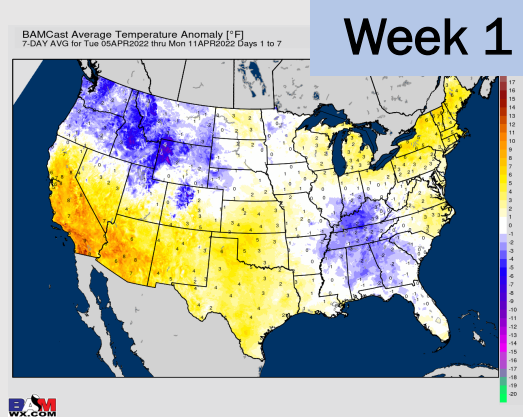


Wind Speed:
2 PM CT



High Temps
Friday

Houston Pilots: 4/6/22



- Anticipating dry conditions for at least the next several days. Temps average out slightly above normal this week. Next shot of rain looks to potentially come next Mon/Tue.
- Week 2 likely features near normal temperature risks with near normal to slightly above normal precipitation risks.
- The weeks ¾ timeframe looks to feature slightly above normal risks for temperatures and below normal precipitation risks.