

# Houston Pilots Forecast Package

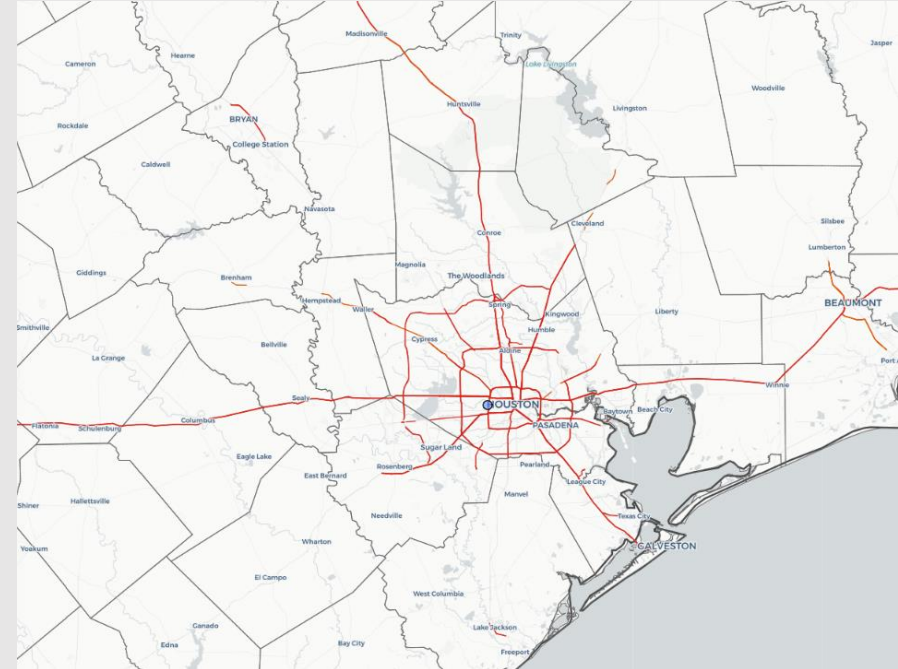


Updated: 6:00 AM CT  
Monday, April 4, 2022

Forecaster: John Kemper

## Weather Headlines

- Scattered showers possible this evening into early tomorrow morning, with isolated chance of T-Storms.
- Winds are anticipated to remain generally consistent (slightly gusty) over the next couple of days. See slides below for more details on winds.
- Keeping an eye on potential reduced visibility Tuesday night into early Wednesday morning.



**Radar/ NWS Alerts: 6:00 AM CT**



As always, please do not hesitate to reach out to us with any forecast questions via the chat option on the Weather Porthole or our on-call number, **(317)-560-8122** press 1 for forecast questions.

# Houston Pilots Visibility Report



## Confidence

Above  
Normal

Below  
Normal

Time	04-04-2022 Mon 4am	04-04-2022 Mon 5am	04-04-2022 Mon 6am	04-04-2022 Mon 7am	04-04-2022 Mon 8am	04-04-2022 Mon 9am	04-04-2022 Mon 10am	04-04-2022 Mon 11am	04-04-2022 Mon 12pm	04-04-2022 Mon 1pm	04-04-2022 Mon 2pm	04-04-2022 Mon 3pm	04-04-2022 Mon 4pm	04-04-2022 Mon 5pm	04-04-2022 Mon 6pm	04-04-2022 Mon 7pm	04-04-2022 Mon 8pm	04-04-2022 Mon 9pm	04-04-2022 Mon 10pm	04-04-2022 Mon 11pm	04-05-2022 Tue 12am	04-05-2022 Tue 1am	04-05-2022 Tue 2am	04-05-2022 Tue 3am	04-05-2022 Tue 4am	04-05-2022 Tue 5am	04-05-2022 Tue 6am	04-05-2022 Tue 7am	04-05-2022 Tue 8am	04-05-2022 Tue 9am	04-05-2022 Tue 10am	04-05-2022 Tue 11am	04-05-2022 Tue 12pm	04-05-2022 Tue 1pm	04-05-2022 Tue 2pm	04-05-2022 Tue 3pm		
Houston Pilots N - 610 Bridge	10	10	10	10	10	10	10	10	10	10	10	10	10	10	10	10	10	10	10	10	10	10	10	10	10	10	10	10	10	10	10	10	10	10	10	10	10	
Houston Pilots M - Kinder 1	10	10	10	10	10	10	10	10	10	10	10	10	10	10	10	10	10	10	10	10	10	10	10	10	10	10	10	10	10	10	10	10	10	10	10	10	10	10
Houston Pilots L - Greens Bayou	10	10	10	10	10	10	10	10	10	10	10	10	10	10	10	10	10	10	10	10	10	10	10	10	10	10	10	10	10	10	10	10	10	10	10	10	10	10
Houston Pilots K - Shell Crude	10	10	10	10	10	10	10	10	10	10	10	10	10	10	10	10	5.198	0.416	5.198	0.983	0.125	0.125	3.641	0.214	0.159	0.125	0.125	0.159	8.033	6.999	8.033	7.999	7.777	9.033	10.000	10.000		
Houston Pilots J - Lynchburg Ferries	10	10	10	10	10	10	10	10	10	10	10	10	10	10	10	10	6.151	1.229	6.011	1.432	0.125	0.125	3.641	0.421	0.159	0.125	0.125	0.159	8.033	6.999	8.033	7.999	7.777	9.033	10.000	10.000		
Houston Pilots I - Exxon 3	10	10	10	10	10	10	10	10	10	10	10	10	10	10	10	10	7.946	3.920	7.946	1.432	0.125	0.125	3.641	0.421	0.159	0.125	0.189	0.159	8.033	7.485	8.033	7.999	7.777	9.033	10.000	10.000		
Houston Pilots H - Morgans Point	10	10	10	10	10	10	10	10	10	10	10	10	10	10	10	10	7.999	5.751	7.999	2.034	1.812	0.125	3.698	0.421	0.159	0.125	0.284	0.239	8.033	8.033	8.033	8.922	7.777	9.033	10.000	10.000		
Houston Pilots G - 75/76	10	10	10	10	10	10	10	10	10	10	10	10	10	10	10	10	7.999	6.667	7.999	2.363	1.908	0.125	3.698	0.421	0.159	0.125	0.284	0.239	8.033	8.033	8.033	9.033	7.777	9.033	10.000	10.000		
Houston Pilots F - 63/64	10	10	10	10	10	10	10	10	10	10	10	10	10	10	10	10	7.999	7.606	7.999	4.558	1.908	0.281	3.698	0.421	0.159	0.125	0.284	0.239	8.033	8.033	8.033	9.033	7.777	9.033	10.000	10.000		
Houston Pilots E - 51/52	10	10	10	10	10	10	10	10	10	10	10	10	10	10	10	10	7.999	7.606	7.999	4.977	1.718	0.281	3.698	1.293	0.550	0.125	0.284	0.424	8.033	8.033	8.033	9.033	6.965	9.033	10.000	10.000		
Houston Pilots D - 37/38	10	10	10	10	10	10	10	10	10	10	10	10	10	10	10	10	6.965	7.181	6.965	4.977	0.644	0.281	1.961	3.471	2.070	0.284	0.284	1.044	8.033	8.033	8.033	9.033	6.965	9.033	9.033	10.000		
Houston Pilots C - 25/26	10	10	10	10	10	10	10	10	10	10	10	10	10	10	10	10	6.965	6.965	6.468	4.977	0.125	0.358	1.146	6.668	5.664	1.159	0.284	2.997	8.033	8.033	8.033	9.033	6.965	9.033	9.033	10.000		
Houston Pilots B - 11/12	10	10	10	10	10	10	10	10	10	10	10	10	10	10	10	10	6.965	6.965	5.664	4.977	0.125	0.125	1.494	7.690	6.685	1.494	0.284	1.044	8.033	8.033	8.033	7.999	6.176	7.145	9.033	9.033		
Houston Pilots A - 1 & 2 Bravo	10	10	10	10	10	10	10	10	10	10	10	10	10	10	10	10	6.446	6.965	1.377	4.977	0.125	0.125	1.096	7.359	7.741	1.317	0.125	0.187	4.801	6.405	6.817	5.445	3.644	3.366	6.797	6.797		

See Monday & Tuesday slide below for more info on reduced visibility potential.

# Houston Pilots Wind Report



Example



Sustained wind 13 MPH

Gusts 18 MPH

Wind from the N

WS: 13  
G:18  
N

Time	04-04-2022 Mon 4am	04-04-2022 Mon 5am	04-04-2022 Mon 6am	04-04-2022 Mon 7am	04-04-2022 Mon 8am	04-04-2022 Mon 9am	04-04-2022 Mon 10am	04-04-2022 Mon 11am	04-04-2022 Mon 12pm	04-04-2022 Mon 1pm	04-04-2022 Mon 2pm	04-04-2022 Mon 3pm	04-04-2022 Mon 4pm	04-04-2022 Mon 5pm	04-04-2022 Mon 6pm	04-04-2022 Mon 7pm	04-04-2022 Mon 8pm	04-04-2022 Mon 9pm	04-04-2022 Mon 10pm	04-04-2022 Mon 11pm	04-05-2022 Tue 12am	04-05-2022 Tue 1am	04-05-2022 Tue 2am	04-05-2022 Tue 3am	04-05-2022 Tue 4am	04-05-2022 Tue 5am	04-05-2022 Tue 6am	04-05-2022 Tue 7am	04-05-2022 Tue 8am	04-05-2022 Tue 9am	04-05-2022 Tue 10am	04-05-2022 Tue 11am	04-05-2022 Tue 12pm	04-05-2022 Tue 1pm	04-05-2022 Tue 2pm	04-05-2022 Tue 3pm		
Houston Pilots N - 610 Bridge	WS: 7 G:20 SSE	WS: 5 G:15 SE	WS: 5 G:14 SE	WS: 5 G:15 SSE	WS: 6 G:14 SE	WS: 6 G:14 SE	WS: 7 G:11 SE	WS: 6 G:12 SE	WS: 7 G:12 SE	WS: 8 G:14 SE	WS: 10 G:15 SE	WS: 10 G:16 SE	WS: 9 G:17 SE	WS: 9 G:18 SE	WS: 9 G:19 ESE	WS: 12 G:19 ESE	WS: 11 G:17 SE	WS: 10 G:17 SSE	WS: 9 G:15 SSE	WS: 9 G:16 SSE	WS: 8 G:15 SSE	WS: 8 G:15 S	WS: 7 G:15 S	WS: 7 G:13 S	WS: 7 G:14 S	WS: 6 G:14 SSW	WS: 6 G:12 SSW	WS: 7 G:13 SW	WS: 5 G:12 SW	WS: 6 G:12 SW	WS: 8 G:13 SW	WS: 6 G:13 WSW	WS: 7 G:12 WSW	WS: 8 G:13 WSW	WS: 7 G:13 WSW	WS: 8 G:13 WSW	WS: 7 G:12 WSW	
Houston Pilots M - Kinder 1	WS: 7 G:19 SSE	WS: 5 G:15 SE	WS: 5 G:15 SE	WS: 5 G:15 SSE	WS: 6 G:15 SE	WS: 6 G:14 SE	WS: 7 G:11 SE	WS: 6 G:12 SE	WS: 7 G:12 SE	WS: 9 G:14 SE	WS: 10 G:16 SE	WS: 10 G:17 SE	WS: 9 G:17 SE	WS: 9 G:18 ESE	WS: 10 G:19 ESE	WS: 12 G:18 ESE	WS: 11 G:17 SE	WS: 10 G:16 SSE	WS: 9 G:16 SSE	WS: 9 G:16 SSE	WS: 8 G:15 SSE	WS: 8 G:15 S	WS: 7 G:14 S	WS: 7 G:13 S	WS: 7 G:13 S	WS: 6 G:13 SSW	WS: 6 G:12 SSW	WS: 7 G:12 SW	WS: 5 G:12 SW	WS: 6 G:12 SW	WS: 8 G:13 SW	WS: 8 G:13 WSW	WS: 7 G:12 WSW	WS: 8 G:13 WSW	WS: 7 G:13 WSW	WS: 8 G:13 WSW	WS: 7 G:12 WSW	
Houston Pilots L - Greens Bayou	WS: 7 G:19 SSE	WS: 4 G:16 SE	WS: 4 G:14 ESE	WS: 4 G:15 SE	WS: 5 G:15 SE	WS: 6 G:14 SE	WS: 8 G:11 ESE	WS: 8 G:12 SE	WS: 8 G:13 SE	WS: 10 G:15 SE	WS: 10 G:16 SE	WS: 10 G:16 SE	WS: 10 G:18 SE	WS: 10 G:18 ESE	WS: 13 G:19 ESE	WS: 11 G:18 SE	WS: 11 G:17 SE	WS: 10 G:16 SSE	WS: 9 G:16 SSE	WS: 9 G:16 SSE	WS: 8 G:15 SSE	WS: 8 G:15 S	WS: 8 G:14 S	WS: 7 G:13 S	WS: 7 G:13 S	WS: 6 G:13 SSW	WS: 6 G:12 SSW	WS: 7 G:12 SW	WS: 5 G:12 SW	WS: 6 G:12 SW	WS: 8 G:13 SW	WS: 8 G:13 WSW	WS: 8 G:12 WSW	WS: 8 G:13 WSW	WS: 7 G:12 WSW	WS: 8 G:13 WSW	WS: 7 G:12 WSW	
Houston Pilots K - Shell Crude	WS: 6 G:19 SSE	WS: 4 G:16 SE	WS: 3 G:14 ESE	WS: 4 G:15 SE	WS: 5 G:15 SE	WS: 6 G:14 SE	WS: 8 G:12 SE	WS: 8 G:12 SE	WS: 8 G:14 SE	WS: 10 G:15 SE	WS: 10 G:15 SE	WS: 10 G:17 SE	WS: 10 G:18 SE	WS: 10 G:18 ESE	WS: 13 G:19 ESE	WS: 13 G:18 SE	WS: 11 G:17 SE	WS: 10 G:16 SSE	WS: 10 G:16 SSE	WS: 9 G:16 SSE	WS: 9 G:16 SSE	WS: 8 G:15 S	WS: 8 G:14 S	WS: 7 G:13 S	WS: 7 G:14 S	WS: 6 G:13 SSW	WS: 6 G:12 SSW	WS: 7 G:12 SW	WS: 6 G:12 SW	WS: 7 G:12 SW	WS: 8 G:13 SW	WS: 8 G:12 WSW	WS: 7 G:12 WSW	WS: 8 G:13 WSW	WS: 7 G:12 WSW	WS: 8 G:12 WSW		
Houston Pilots J - Lynchburg Ferries	WS: 5 G:18 SSE	WS: 3 G:15 ESE	WS: 3 G:12 ESE	WS: 4 G:14 SE	WS: 5 G:14 SE	WS: 6 G:14 SE	WS: 8 G:12 SE	WS: 9 G:13 SE	WS: 10 G:14 SE	WS: 10 G:15 SE	WS: 10 G:16 SE	WS: 10 G:16 SE	WS: 10 G:17 SE	WS: 10 G:18 ESE	WS: 13 G:19 ESE	WS: 12 G:18 SE	WS: 11 G:17 SE	WS: 11 G:17 SSE	WS: 10 G:16 SSE	WS: 10 G:16 SSE	WS: 9 G:15 S	WS: 8 G:15 S	WS: 7 G:13 S	WS: 7 G:14 S	WS: 6 G:13 SSW	WS: 6 G:12 SSW	WS: 7 G:12 SW	WS: 6 G:12 SW	WS: 7 G:12 SW	WS: 8 G:13 SW	WS: 8 G:13 WSW	WS: 8 G:12 WSW	WS: 8 G:13 WSW	WS: 7 G:12 WSW	WS: 8 G:12 WSW	WS: 8 G:13 WSW		
Houston Pilots I - Exxon 3	WS: 6 G:18 SSE	WS: 5 G:15 SE	WS: 4 G:13 SE	WS: 5 G:14 SE	WS: 5 G:14 SE	WS: 7 G:15 SE	WS: 8 G:13 SE	WS: 10 G:13 SE	WS: 10 G:14 SE	WS: 10 G:15 SE	WS: 9 G:16 SE	WS: 9 G:18 SE	WS: 10 G:18 SE	WS: 10 G:18 ESE	WS: 13 G:18 ESE	WS: 12 G:17 SE	WS: 12 G:18 SE	WS: 12 G:18 SSE	WS: 11 G:17 SSE	WS: 10 G:16 SSE	WS: 9 G:16 S	WS: 9 G:15 S	WS: 8 G:14 SSW	WS: 8 G:14 SSW	WS: 7 G:13 SSW	WS: 6 G:13 SSW	WS: 7 G:13 SW	WS: 6 G:13 SW	WS: 7 G:13 SW	WS: 8 G:13 SW	WS: 8 G:12 WSW	WS: 8 G:13 WSW	WS: 8 G:12 WSW	WS: 8 G:13 WSW	WS: 7 G:12 WSW	WS: 8 G:12 WSW		
Houston Pilots H - Morgans Point	WS: 10 G:19 SSE	WS: 9 G:17 SSE	WS: 8 G:14 SE	WS: 8 G:15 SSE	WS: 8 G:15 SE	WS: 9 G:16 SE	WS: 9 G:14 SE	WS: 10 G:13 ESE	WS: 10 G:13 ESE	WS: 12 G:16 SE	WS: 10 G:15 SE	WS: 10 G:17 SE	WS: 12 G:18 SE	WS: 12 G:20 ESE	WS: 14 G:19 ESE	WS: 13 G:19 SE	WS: 13 G:19 SE	WS: 13 G:19 SSE	WS: 12 G:18 SSE	WS: 11 G:18 SSE	WS: 10 G:18 S	WS: 10 G:17 S	WS: 9 G:16 S	WS: 8 G:16 SSW	WS: 8 G:15 SSW	WS: 8 G:15 SSW	WS: 7 G:14 SSW	WS: 7 G:14 SSW	WS: 7 G:14 SSW	WS: 8 G:14 SSW	WS: 8 G:14 SW	WS: 8 G:12 SW	WS: 8 G:13 SW	WS: 8 G:12 SW	WS: 8 G:12 SW	WS: 8 G:12 SW	WS: 8 G:12 SW	
Houston Pilots G - 75/76	WS: 14 G:20 SSE	WS: 13 G:19 SSE	WS: 11 G:17 SSE	WS: 12 G:16 SSE	WS: 12 G:16 SE	WS: 11 G:17 SE	WS: 11 G:14 SE	WS: 13 G:15 SE	WS: 12 G:15 ESE	WS: 14 G:17 ESE	WS: 12 G:18 ESE	WS: 12 G:18 ESE	WS: 14 G:20 ESE	WS: 16 G:22 ESE	WS: 18 G:24 ESE	WS: 15 G:21 SE	WS: 14 G:21 SE	WS: 14 G:21 SSE	WS: 13 G:20 SSE	WS: 12 G:20 SSE	WS: 12 G:20 S	WS: 10 G:19 S	WS: 10 G:18 SSW	WS: 9 G:18 SSW	WS: 8 G:17 SSW	WS: 8 G:16 SSW	WS: 8 G:16 SW	WS: 8 G:16 SW	WS: 8 G:16 SSW	WS: 8 G:15 SSW	WS: 8 G:13 SSW	WS: 8 G:13 SSW	WS: 8 G:13 SSW	WS: 8 G:13 SSW	WS: 9 G:13 SSW	WS: 9 G:13 SSW		
Houston Pilots F - 63/64	WS: 15 G:21 SSE	WS: 14 G:20 SSE	WS: 12 G:18 SSE	WS: 13 G:17 SSE	WS: 12 G:16 SE	WS: 12 G:16 SE	WS: 11 G:14 SE	WS: 11 G:16 ESE	WS: 12 G:17 ESE	WS: 14 G:19 ESE	WS: 13 G:18 ESE	WS: 14 G:19 ESE	WS: 15 G:20 ESE	WS: 17 G:22 ESE	WS: 20 G:25 ESE	WS: 15 G:21 SE	WS: 15 G:22 SE	WS: 15 G:22 SE	WS: 15 G:21 SSE	WS: 14 G:20 SSE	WS: 13 G:20 SSE	WS: 13 G:20 S	WS: 12 G:20 S	WS: 11 G:19 SSW	WS: 10 G:18 SSW	WS: 9 G:17 SSW	WS: 9 G:16 SSW	WS: 9 G:16 SSW	WS: 9 G:16 SSW	WS: 8 G:15 SSW	WS: 8 G:14 SSW	WS: 8 G:14 SSW	WS: 8 G:13 SSW	WS: 8 G:13 SSW	WS: 9 G:13 SSW	WS: 9 G:13 SSW		
Houston Pilots E - 51/52	WS: 15 G:22 SSE	WS: 15 G:20 SSE	WS: 12 G:17 SE	WS: 13 G:17 SE	WS: 13 G:18 SE	WS: 13 G:18 SE	WS: 11 G:14 SE	WS: 11 G:14 SE	WS: 12 G:16 ESE	WS: 13 G:17 ESE	WS: 13 G:17 ESE	WS: 15 G:20 ESE	WS: 18 G:25 ESE	WS: 19 G:26 ESE	WS: 15 G:22 ESE	WS: 15 G:22 SE	WS: 15 G:22 SE	WS: 15 G:21 SSE	WS: 14 G:20 SSE	WS: 13 G:20 SSE	WS: 13 G:20 S	WS: 12 G:20 S	WS: 11 G:19 SSW	WS: 11 G:18 SSW	WS: 10 G:17 SSW	WS: 9 G:16 SSW	WS: 9 G:16 SSW	WS: 9 G:16 SSW	WS: 9 G:16 SSW	WS: 9 G:14 SSW	WS: 9 G:14 SSW	WS: 9 G:14 SSW	WS: 9 G:14 SSW	WS: 9 G:14 SSW	WS: 9 G:14 SSW	WS: 9 G:14 SSW		
Houston Pilots D - 37/38	WS: 14 G:22 SSE	WS: 14 G:21 SSE	WS: 12 G:18 SE	WS: 12 G:18 SE	WS: 11 G:18 SE	WS: 12 G:19 SE	WS: 11 G:15 ESE	WS: 11 G:14 ESE	WS: 12 G:16 ESE	WS: 11 G:16 ESE	WS: 13 G:18 ESE	WS: 14 G:19 ESE	WS: 15 G:21 ESE	WS: 17 G:21 ESE	WS: 17 G:24 ESE	WS: 16 G:21 SE	WS: 15 G:21 SE	WS: 15 G:21 SSE	WS: 14 G:20 SSE	WS: 13 G:20 SSE	WS: 13 G:20 SSE	WS: 12 G:20 S	WS: 12 G:20 S	WS: 11 G:19 SSW	WS: 11 G:18 SSW	WS: 10 G:17 SSW	WS: 9 G:16 SSW	WS: 9 G:16 SSW	WS: 9 G:16 SSW	WS: 9 G:16 SSW	WS: 9 G:15 SSW	WS: 10 G:16 SSW	WS: 10 G:15 SSW	WS: 10 G:15 SSW	WS: 10 G:14 SSW	WS: 10 G:14 SSW		
Houston Pilots C - 25/26	WS: 13 G:23 SSE	WS: 13 G:21 SE	WS: 11 G:18 SE	WS: 11 G:19 SE	WS: 12 G:19 SE	WS: 12 G:19 SE	WS: 11 G:16 ESE	WS: 10 G:15 ESE	WS: 11 G:16 ESE	WS: 12 G:18 ESE	WS: 13 G:19 ESE	WS: 15 G:21 ESE	WS: 16 G:21 ESE	WS: 16 G:23 ESE	WS: 15 G:20 ESE	WS: 15 G:21 SE	WS: 15 G:21 SE	WS: 15 G:20 SSE	WS: 14 G:20 SSE	WS: 13 G:20 SSE	WS: 13 G:20 S	WS: 12 G:20 S	WS: 12 G:19 SSW	WS: 12 G:18 SSW	WS: 11 G:18 SSW	WS: 10 G:16 SSW	WS: 9 G:15 SSW	WS: 9 G:15 SSW	WS: 9 G:16 SSW	WS: 9 G:16 SSW	WS: 9 G:16 SSW	WS: 9 G:15 SSW	WS: 10 G:16 SSW	WS: 10 G:16 SSW	WS: 11 G:16 SSW	WS: 11 G:16 SSW	WS: 10 G:15 SSW	WS: 11 G:16 SSW
Houston Pilots B - 11/12	WS: 15 G:24 SSE	WS: 13 G:22 SE	WS: 12 G:19 SE	WS: 12 G:20 SE	WS: 13 G:20 SE	WS: 12 G:16 SE	WS: 10 G:15 ESE	WS: 10 G:15 ESE	WS: 11 G:17 ESE	WS: 13 G:19 ESE	WS: 15 G:20 ESE	WS: 16 G:22 ESE	WS: 18 G:22 ESE	WS: 17 G:23 ESE	WS: 18 G:25 ESE	WS: 15 G:22 ESE	WS: 15 G:22 SE	WS: 15 G:21 SSE	WS: 16 G:20 SSE	WS: 15 G:20 SSE	WS: 14 G:20 SSE	WS: 13 G:20 S	WS: 13 G:19 SSW	WS: 12 G:18 SSW	WS: 11 G:18 SSW	WS: 10 G:16 SSW	WS: 10 G:16 SSW	WS: 9 G:15 SSW	WS: 9 G:16 SSW	WS: 9 G:16 SSW	WS: 9 G:16 SSW	WS: 10 G:16 SSW	WS: 10 G:16 SSW	WS: 10 G:16 SSW	WS: 11 G:17 SSW	WS: 11 G:16 SSW	WS: 10 G:16 SSW	WS: 10 G:16 SSW
Houston Pilots A - 1 & 2 Bravo	WS: 17 G:25 SSE	WS: 15 G:22 SE	WS: 14 G:21 SE	WS: 14 G:21 SE	WS: 14 G:21 SE	WS: 13 G:20 SE	WS: 12 G:17 ESE	WS: 10 G:16 ESE	WS: 12 G:16 ESE	WS: 14 G:19 ESE	WS: 15 G:20 ESE	WS: 15 G:20 ESE	WS: 17 G:23 ESE	WS: 19 G:25 ESE	WS: 18 G:24 ESE	WS: 17 G:22 ESE	WS: 17 G:22 SE	WS: 17 G:21 SSE	WS: 16 G:20 SSE	WS: 15 G:20 SSE	WS: 15 G:20 S	WS: 14 G:20 S	WS: 13 G:19 SSW	WS: 13 G:18 SSW	WS: 12 G:17 SSW	WS: 11 G:16 SSW	WS: 10 G:15 SSW	WS: 10 G:16 SSW	WS: 11 G:16 SSW	WS: 11 G:16 SSW	WS: 11 G:16 SSW	WS: 11 G:16 SSW	WS: 11 G:16 SSW	WS: 11 G:16 SSW	WS: 11 G:16 SSW	WS: 11 G:16 SSW	WS: 11 G:16 SSW	

See slides below for official thoughts on winds.

# Houston Pilots Extended Range Visibility Report



## Thursday, 4/7/22

Patchy fog may be possible Thursday morning, but not expecting any widespread fog or precipitation.



## Friday, 4/8/22

Currently not favoring fog for the area on Friday AM/PM.



## Saturday, 4/9/22

Currently not favoring fog for the area on Saturday AM/PM.



## Daily Fog Chance

Thursday AM	Unlikely
Friday AM	Unlikely
Saturday AM	Unlikely

## Forecast Discussion

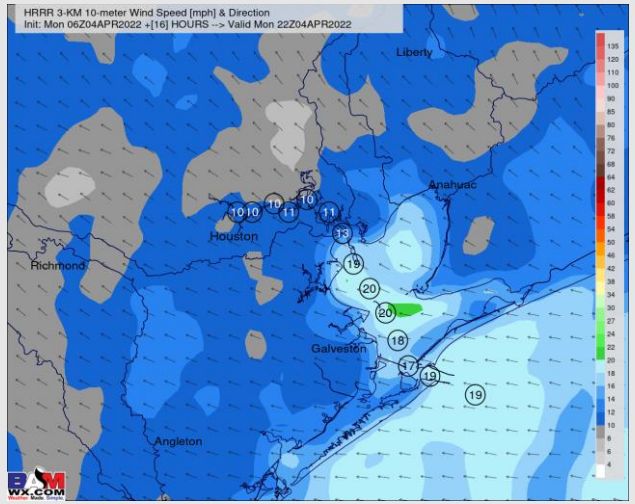
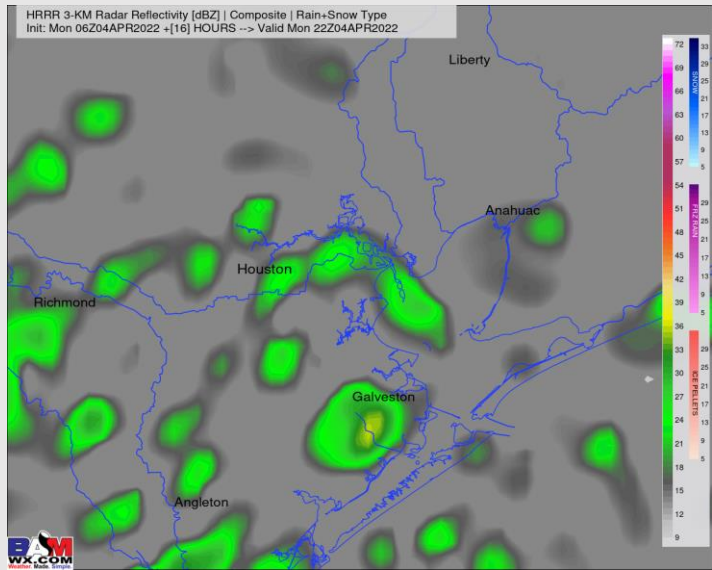
**Precip:** Anticipating dry conditions for most of Monday morning. Scattered showers possible after 3PM during the later afternoon into the overnight hours, with an isolated storm chance between 8PM and midnight.

**Wind:** Sustained winds look to be 10-15 MPH out of the SE/ESE through late Monday afternoon, with gusts up to 20 MPH. By 5PM sustained winds becoming 15-20 MPH out of the ESE out of the SE with gusts of 20-25 MPH into the overnight.

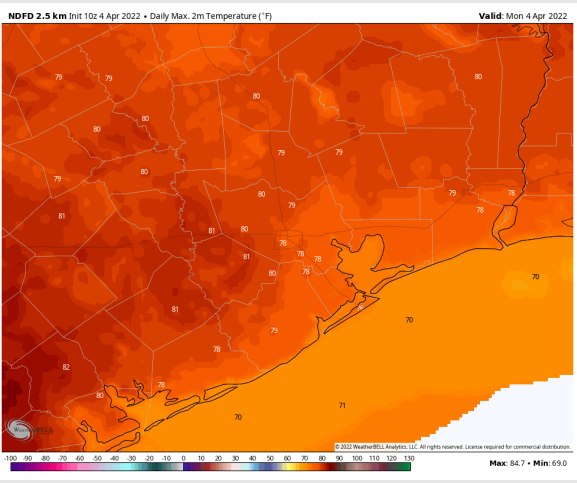
**Temps:** Highs on Monday sit in the mid to upper 70s F.

**Visibility:** Patchy haze north of Galveston possible as scattered showers move through the region.

## Precip Forecast: 5 PM CT



Wind Speed:  
5 PM CT



SPC Outlook  
Mon PM-Tue  
AM

## Forecast Discussion

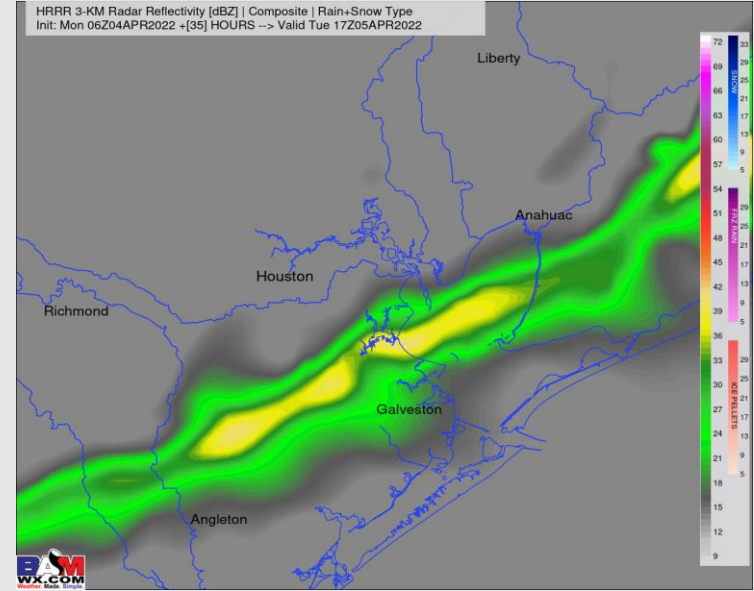
**Precip:** Scattered showers and a thunderstorm will be possible in the early morning hours with the bulk of the precip clear by ~5 AM. A few showers and storms look to still be possible through the early afternoon.

**Wind:** Sustained winds look to be 10-15 MPH through 7AM out of the SW, becoming calmer at 5-10MPH through 3PM. Winds shift from the S and increase to 15-20MPH from the late afternoon into the overnight period, gusting from 20-25MPH.

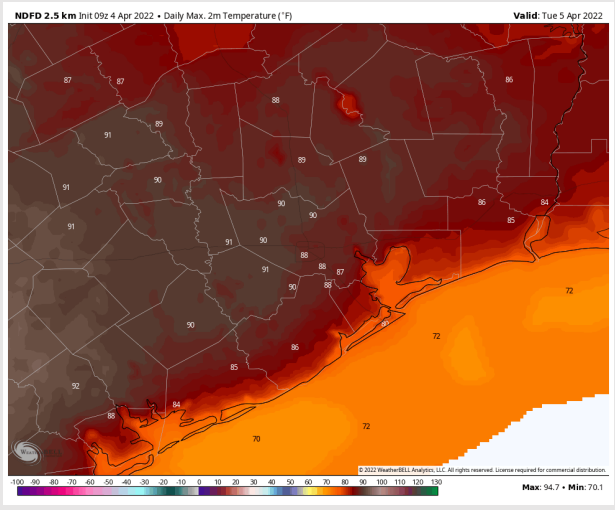
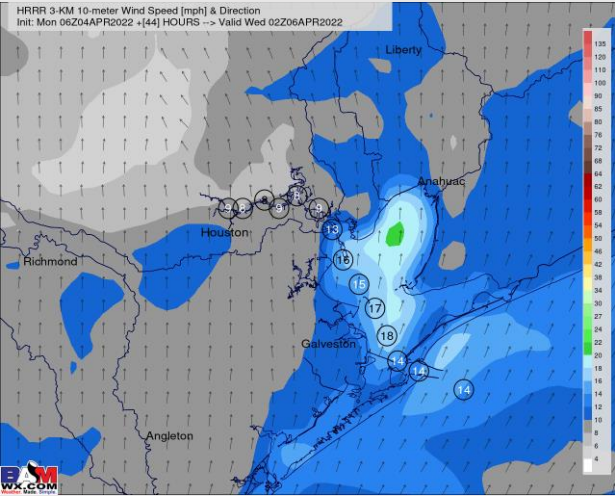
**Temps:** Highs on Tuesday favored into the upper 70s to low 80s F.

**Visibility:** Patchy fog possible Tuesday evening ahead of front, starting around 5PM.

## Precip Forecast: 12 PM CT



## Wind Speed 9 PM CT

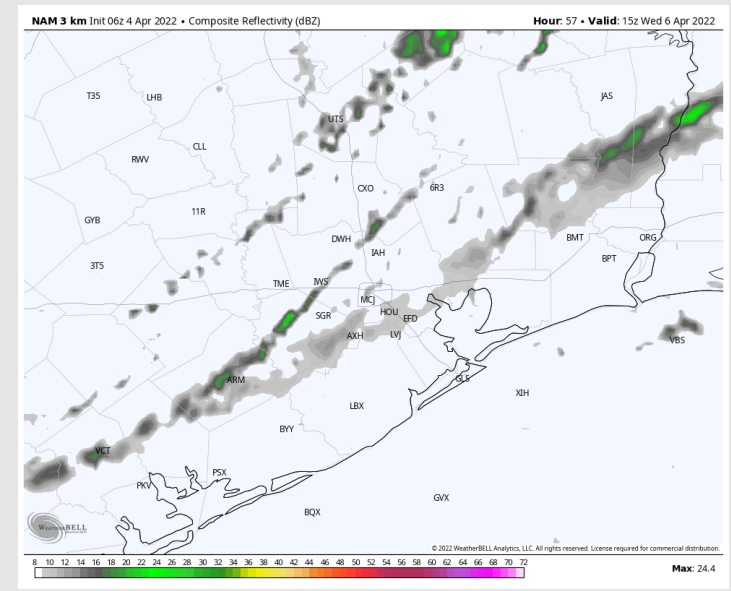


## High Temps Tuesday

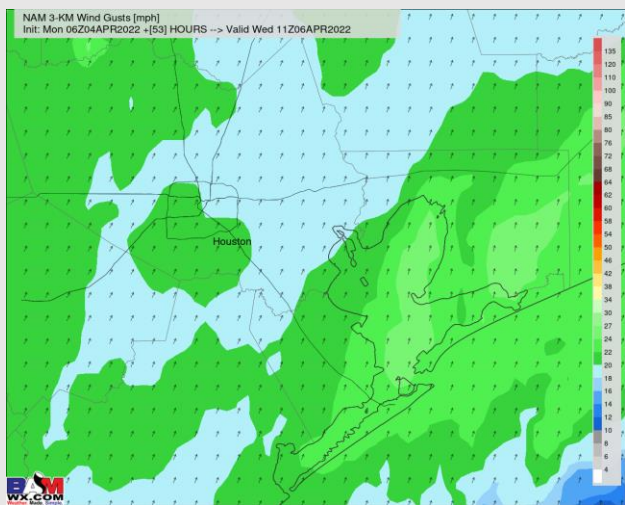
## Forecast Discussion

- Precip:** Scattered showers possible along/ahead of cold front.
- Wind:** Sustained winds continue 10-15 MPH out of the S with a few gusts of 20-25 MPH possible through early to mid afternoon, prior to the frontal passage. Around sundown winds slowly decrease to 5-10 MPH out of the west with gusts of 15-20 MPH possible through midnight.
- Temps:** High temps in the lower 80s F.
- Visibility:** Monitoring potential for fog to develop ahead of cold front across the region from Tuesday evening into Wednesday mid morning.

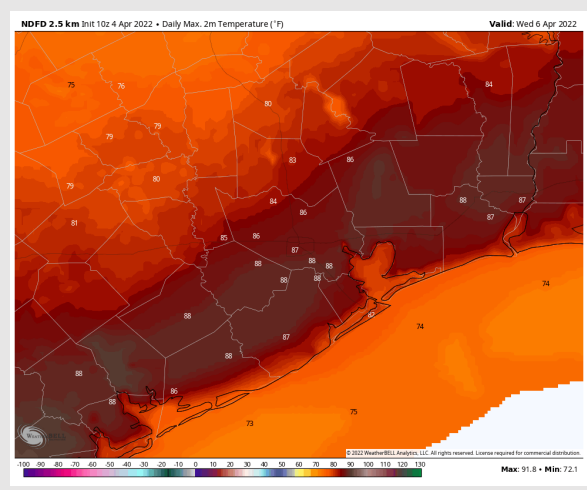
## Precip Forecast: 10 AM CT



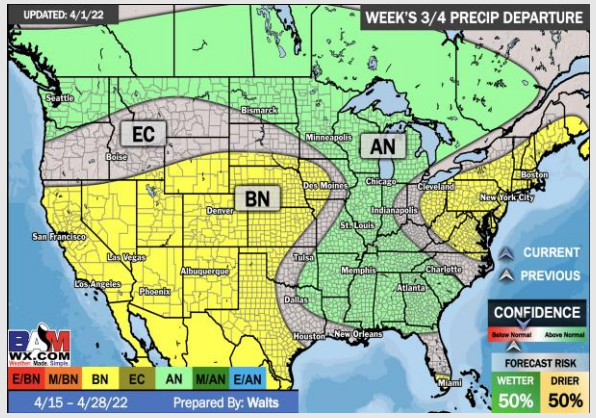
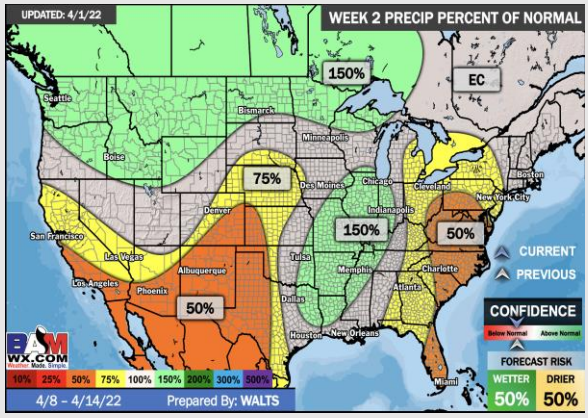
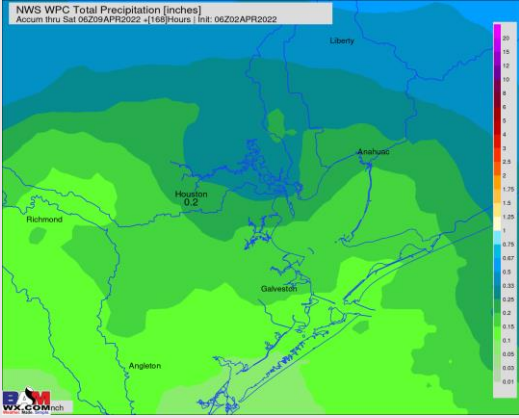
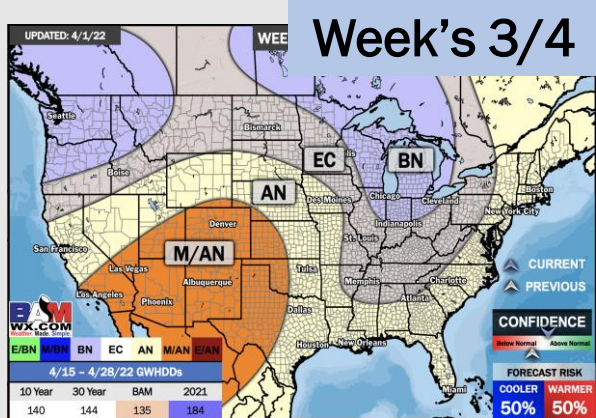
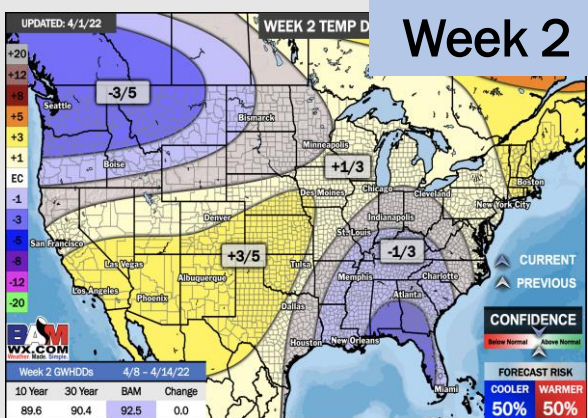
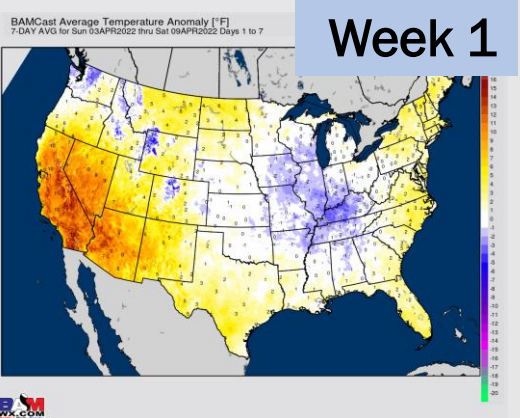
Wind Gusts  
6 AM CT



High Temps  
Wednesday



# Houston Pilots: 4/4/2022



- Scattered showers tomorrow and Tuesday with the next upcoming front. Temps average out slightly above normal this week.
- Week 2 likely features slightly below average temperature risks with near normal to slightly above normal precipitation risks.
- The weeks ¾ timeframe looks to features above normal risks for temperatures and near normal precipitation risks.