

# Houston Pilots Forecast Package



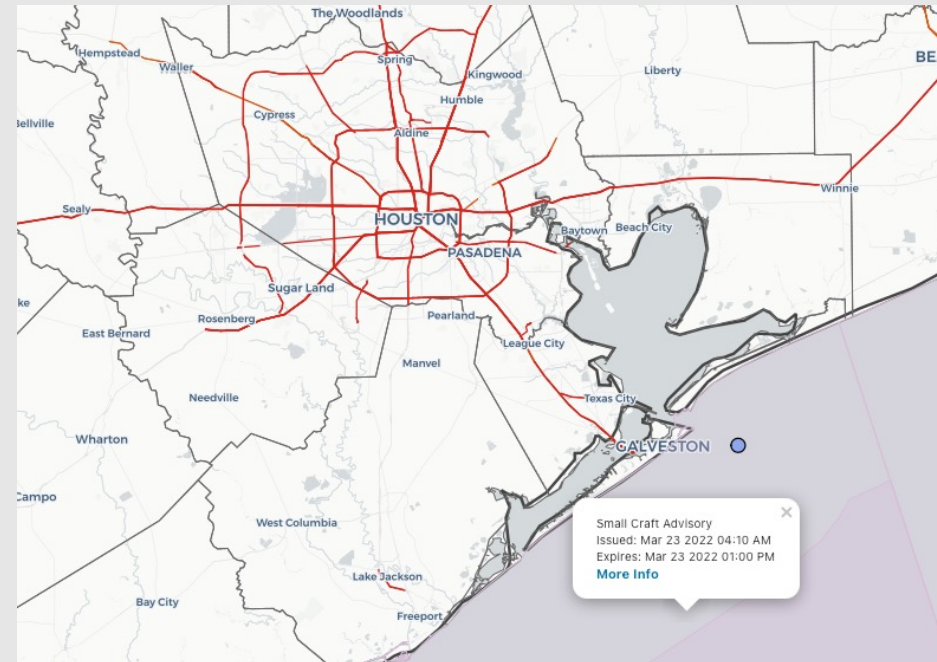
Updated: 5:00 AM CT

Monday, March 21<sup>st</sup>, 2022

Forecaster: Vince Bryan

## Weather Headlines

- Quieter weather is favored for the next several days now that the front has passed.
- Check slides below for more on elevated winds the next few days.
- Fog chances not favored through the end of the week. Worth keeping an eye on the weekend/ early next week for a few low end chances of patchy "inland" fog.



## Radar/ NWS Alerts: 5:00 AM CT



As always, please do not hesitate to reach out to us with any forecast questions via the chat option on the Weather Porthole or our on-call number, **(317)-560-8122** press 1 for forecast questions.

# Houston Pilots Visibility Report



Time	03-23-2022 Wed 3am	03-23-2022 Wed 4am	03-23-2022 Wed 5am	03-23-2022 Wed 6am	03-23-2022 Wed 7am	03-23-2022 Wed 8am	03-23-2022 Wed 9am	03-23-2022 Wed 10am	03-23-2022 Wed 11am	03-23-2022 Wed 12pm	03-23-2022 Wed 1pm	03-23-2022 Wed 2pm	03-23-2022 Wed 3pm	03-23-2022 Wed 4pm	03-23-2022 Wed 5pm	03-23-2022 Wed 6pm	03-23-2022 Wed 7pm	03-23-2022 Wed 8pm	03-23-2022 Wed 9pm	03-23-2022 Wed 10pm	03-23-2022 Wed 11pm	03-24-2022 Thu 12am	03-24-2022 Thu 1am	03-24-2022 Thu 2am	03-24-2022 Thu 3am	03-24-2022 Thu 4am	03-24-2022 Thu 5am	03-24-2022 Thu 6am	03-24-2022 Thu 7am	03-24-2022 Thu 8am	03-24-2022 Thu 9am	03-24-2022 Thu 10am	03-24-2022 Thu 11am	03-24-2022 Thu 12pm	03-24-2022 Thu 1pm	03-24-2022 Thu 2pm
Houston Pilots N - 610 Bridge	10.000	10.000	10.000	10.000	10.000	10.000	10.000	10.000	10.000	10.000	10.000	10.000	10.000	10.000	10.000	10.000	10.000	10.000	10.000	10.000	10.000	10.000	10.000	10.000	10.000	10.000	10.000	10.000	10.000	10.000	10.000	10.000	10.000	10.000	10.000	10.000
Houston Pilots M - Kinder 1	10.000	10.000	10.000	10.000	10.000	10.000	10.000	10.000	10.000	10.000	10.000	10.000	10.000	10.000	10.000	10.000	10.000	10.000	10.000	10.000	10.000	10.000	10.000	10.000	10.000	10.000	10.000	10.000	10.000	10.000	10.000	10.000	10.000	10.000	10.000	10.000
Houston Pilots L - Greens Bayou	10.000	10.000	10.000	10.000	10.000	10.000	10.000	10.000	10.000	10.000	10.000	10.000	10.000	10.000	10.000	10.000	10.000	10.000	10.000	10.000	10.000	10.000	10.000	10.000	10.000	10.000	10.000	10.000	10.000	10.000	10.000	10.000	10.000	10.000	10.000	10.000
Houston Pilots K - Shell Crude	10.000	10.000	10.000	10.000	10.000	10.000	10.000	10.000	10.000	10.000	10.000	10.000	10.000	10.000	10.000	10.000	10.000	10.000	10.000	10.000	10.000	10.000	10.000	10.000	10.000	10.000	10.000	10.000	10.000	10.000	10.000	10.000	10.000	10.000	10.000	10.000
Houston Pilots J - Lynchburg Ferries	10.000	10.000	10.000	10.000	10.000	10.000	10.000	10.000	10.000	10.000	10.000	10.000	10.000	10.000	10.000	10.000	10.000	10.000	10.000	10.000	10.000	10.000	10.000	10.000	10.000	10.000	10.000	10.000	10.000	10.000	10.000	10.000	10.000	10.000	10.000	10.000
Houston Pilots I - Exxon 3	10.000	10.000	10.000	10.000	10.000	10.000	10.000	10.000	10.000	10.000	10.000	10.000	10.000	10.000	10.000	10.000	10.000	10.000	10.000	10.000	10.000	10.000	10.000	10.000	10.000	10.000	10.000	10.000	10.000	10.000	10.000	10.000	10.000	10.000	10.000	10.000
Houston Pilots H - Morgans Point	10.000	10.000	10.000	10.000	10.000	10.000	10.000	10.000	10.000	10.000	10.000	10.000	10.000	10.000	10.000	10.000	10.000	10.000	10.000	10.000	10.000	10.000	10.000	10.000	10.000	10.000	10.000	10.000	10.000	10.000	10.000	10.000	10.000	10.000	10.000	10.000
Houston Pilots G - 75/76	10.000	10.000	10.000	10.000	10.000	10.000	10.000	10.000	10.000	10.000	10.000	10.000	10.000	10.000	10.000	10.000	10.000	10.000	10.000	10.000	10.000	10.000	10.000	10.000	10.000	10.000	10.000	10.000	10.000	10.000	10.000	10.000	10.000	10.000	10.000	10.000
Houston Pilots F - 63/64	10.000	10.000	10.000	10.000	10.000	10.000	10.000	10.000	10.000	10.000	10.000	10.000	10.000	10.000	10.000	10.000	10.000	10.000	10.000	10.000	10.000	10.000	10.000	10.000	10.000	10.000	10.000	10.000	10.000	10.000	10.000	10.000	10.000	10.000	10.000	10.000
Houston Pilots E - 51/52	10.000	10.000	10.000	10.000	10.000	10.000	10.000	10.000	10.000	10.000	10.000	10.000	10.000	10.000	10.000	10.000	10.000	10.000	10.000	10.000	10.000	10.000	10.000	10.000	10.000	10.000	10.000	10.000	10.000	10.000	10.000	10.000	10.000	10.000	10.000	10.000
Houston Pilots D - 37/38	10.000	10.000	10.000	10.000	10.000	10.000	10.000	10.000	10.000	10.000	10.000	10.000	10.000	10.000	10.000	10.000	10.000	10.000	10.000	10.000	10.000	10.000	10.000	10.000	10.000	10.000	10.000	10.000	10.000	10.000	10.000	10.000	10.000	10.000	10.000	10.000
Houston Pilots C - 25/26	10.000	10.000	10.000	10.000	10.000	10.000	10.000	10.000	10.000	10.000	10.000	10.000	10.000	10.000	10.000	10.000	10.000	10.000	10.000	10.000	10.000	10.000	10.000	10.000	10.000	10.000	10.000	10.000	10.000	10.000	10.000	10.000	10.000	10.000	10.000	10.000
Houston Pilots B - 11/12	10.000	10.000	10.000	10.000	10.000	10.000	10.000	10.000	10.000	10.000	10.000	10.000	10.000	10.000	10.000	10.000	10.000	10.000	10.000	10.000	10.000	10.000	10.000	10.000	10.000	10.000	10.000	10.000	10.000	10.000	10.000	10.000	10.000	10.000	10.000	10.000
Houston Pilots A - 1 & 2 Bravo	10.000	10.000	10.000	10.000	10.000	10.000	10.000	10.000	10.000	10.000	10.000	10.000	10.000	10.000	10.000	10.000	10.000	10.000	10.000	10.000	10.000	10.000	10.000	10.000	10.000	10.000	10.000	10.000	10.000	10.000	10.000	10.000	10.000	10.000	10.000	10.000

No reduced visibility is favored over the next 36 hours.

# Houston Pilots Wind Report



Time	03-23-2022 Wed 3am	03-23-2022 Wed 4am	03-23-2022 Wed 5am	03-23-2022 Wed 6am	03-23-2022 Wed 7am	03-23-2022 Wed 8am	03-23-2022 Wed 9am	03-23-2022 Wed 10am	03-23-2022 Wed 11am	03-23-2022 Wed 12pm	03-23-2022 Wed 1pm	03-23-2022 Wed 2pm	03-23-2022 Wed 3pm	03-23-2022 Wed 4pm	03-23-2022 Wed 5pm	03-23-2022 Wed 6pm	03-23-2022 Wed 7pm	03-23-2022 Wed 8pm	03-23-2022 Wed 9pm	03-23-2022 Wed 10pm	03-23-2022 Wed 11pm	03-24-2022 Thu 12am	03-24-2022 Thu 1am	03-24-2022 Thu 2am	03-24-2022 Thu 3am	03-24-2022 Thu 4am	03-24-2022 Thu 5am	03-24-2022 Thu 6am	03-24-2022 Thu 7am	03-24-2022 Thu 8am	03-24-2022 Thu 9am	03-24-2022 Thu 10am	03-24-2022 Thu 11am	03-24-2022 Thu 12pm	03-24-2022 Thu 1pm	03-24-2022 Thu 2pm	
Houston Pilots N - 610 Bridge	WS: 9 G:23 WNW	WS: 9 G:22 WNW	WS: 7 G:18 WNW	WS: 5 G:11 W	WS: 6 G:12 WNW	WS: 6 G:12 W	WS: 8 G:19 WNW	WS: 10 G:23 WNW	WS: 9 G:19 NW	WS: 10 G:21 NW	WS: 11 G:21 NW	WS: 11 G:20 NW	WS: 11 G:18 NW	WS: 11 G:19 NW	WS: 10 G:18 NW	WS: 9 G:14 NW	WS: 7 G:12 NW	WS: 4 G:7 WNW	WS: 4 G:6 SW	WS: 4 G:5 S	WS: 5 G:6 SSW	WS: 5 G:7 SSW	WS: 5 G:8 SSW	WS: 4 G:8 SSW	WS: 5 G:10 SSW	WS: 5 G:10 SSW	WS: 5 G:11 SSW	WS: 6 G:11 SSW	WS: 6 G:11 SW	WS: 7 G:13 SW	WS: 7 G:13 WSW	WS: 8 G:15 WSW	WS: 9 G:16 WSW	WS: 10 G:17 W	WS: 11 G:18 W	WS: 11 G:18 WNW	WS: 11 G:19 WNW
Houston Pilots M - Kinder 1	WS: 8 G:22 WNW	WS: 9 G:22 WNW	WS: 8 G:19 WNW	WS: 5 G:12 W	WS: 6 G:12 WNW	WS: 6 G:12 W	WS: 8 G:19 WNW	WS: 11 G:23 WNW	WS: 10 G:19 NW	WS: 10 G:21 NW	WS: 11 G:21 NW	WS: 11 G:20 NW	WS: 11 G:18 NW	WS: 11 G:19 NW	WS: 11 G:18 NW	WS: 9 G:14 NW	WS: 7 G:12 NW	WS: 4 G:7 WNW	WS: 4 G:5 SW	WS: 4 G:5 S	WS: 5 G:6 SSW	WS: 5 G:7 SSW	WS: 5 G:8 SSW	WS: 4 G:8 SSW	WS: 5 G:10 SSW	WS: 5 G:10 SSW	WS: 6 G:11 SSW	WS: 6 G:11 SW	WS: 7 G:13 SW	WS: 7 G:13 WSW	WS: 8 G:15 WSW	WS: 9 G:16 WSW	WS: 10 G:17 W	WS: 11 G:18 W	WS: 11 G:18 WNW	WS: 11 G:19 WNW	
Houston Pilots L - Greens Bayou	WS: 7 G:19 W	WS: 8 G:21 WNW	WS: 8 G:19 WNW	WS: 6 G:13 W	WS: 6 G:13 W	WS: 6 G:13 W	WS: 8 G:20 WNW	WS: 11 G:23 WNW	WS: 10 G:19 NW	WS: 10 G:21 NW	WS: 11 G:21 NW	WS: 11 G:20 NW	WS: 11 G:18 NW	WS: 11 G:19 NW	WS: 11 G:18 NW	WS: 9 G:14 NW	WS: 7 G:11 NW	WS: 4 G:6 WNW	WS: 4 G:5 SW	WS: 4 G:4 S	WS: 5 G:6 SSW	WS: 5 G:7 SSW	WS: 5 G:8 SSW	WS: 5 G:10 SSW	WS: 5 G:10 SSW	WS: 6 G:11 SSW	WS: 6 G:11 SW	WS: 7 G:12 SW	WS: 6 G:13 WSW	WS: 6 G:15 WSW	WS: 9 G:16 WSW	WS: 10 G:17 W	WS: 11 G:18 W	WS: 11 G:18 WNW	WS: 11 G:19 WNW		
Houston Pilots K - Shell Crude	WS: 7 G:19 W	WS: 7 G:22 WNW	WS: 9 G:21 WNW	WS: 7 G:14 WNW	WS: 7 G:14 WNW	WS: 7 G:14 WNW	WS: 8 G:20 WNW	WS: 11 G:23 WNW	WS: 10 G:19 NW	WS: 11 G:21 NW	WS: 11 G:21 NW	WS: 12 G:22 NW	WS: 11 G:18 NW	WS: 11 G:19 NW	WS: 11 G:18 NW	WS: 9 G:14 NW	WS: 7 G:11 NW	WS: 4 G:6 WNW	WS: 4 G:5 SW	WS: 4 G:5 S	WS: 5 G:6 SSW	WS: 5 G:7 SSW	WS: 5 G:8 SSW	WS: 5 G:10 SSW	WS: 5 G:10 SSW	WS: 6 G:11 SSW	WS: 6 G:11 SW	WS: 7 G:12 SW	WS: 7 G:13 WSW	WS: 8 G:15 WSW	WS: 10 G:16 WSW	WS: 11 G:17 W	WS: 11 G:18 W	WS: 12 G:19 WNW	WS: 12 G:19 WNW		
Houston Pilots J - Lynchburg Ferries	WS: 6 G:16 W	WS: 9 G:21 WNW	WS: 8 G:20 WNW	WS: 7 G:14 WNW	WS: 6 G:13 W	WS: 7 G:15 WNW	WS: 8 G:20 WNW	WS: 11 G:23 WNW	WS: 10 G:19 NW	WS: 10 G:22 NW	WS: 12 G:22 NW	WS: 12 G:20 NW	WS: 11 G:18 NW	WS: 11 G:18 NW	WS: 10 G:18 NW	WS: 9 G:14 NW	WS: 7 G:11 NW	WS: 5 G:6 WNW	WS: 4 G:5 SW	WS: 4 G:5 SSW	WS: 5 G:6 SSW	WS: 5 G:7 SSW	WS: 5 G:8 SSW	WS: 5 G:10 SSW	WS: 5 G:10 SSW	WS: 6 G:12 SSW	WS: 6 G:12 SSW	WS: 7 G:12 SSW	WS: 7 G:13 WSW	WS: 8 G:15 WSW	WS: 10 G:16 WSW	WS: 10 G:17 W	WS: 11 G:18 W	WS: 11 G:18 WNW	WS: 12 G:19 WNW		
Houston Pilots I - Exxon 3	WS: 6 G:18 W	WS: 6 G:24 WNW	WS: 9 G:23 WNW	WS: 8 G:17 WNW	WS: 7 G:15 WNW	WS: 8 G:17 WNW	WS: 9 G:20 WNW	WS: 12 G:23 WNW	WS: 10 G:19 NW	WS: 11 G:22 NW	WS: 12 G:22 NW	WS: 12 G:20 NW	WS: 11 G:18 NW	WS: 11 G:17 NNW	WS: 10 G:15 NW	WS: 7 G:11 NW	WS: 5 G:8 WNW	WS: 4 G:5 WSW	WS: 4 G:5 SSW	WS: 5 G:6 SSW	WS: 5 G:7 SSW	WS: 5 G:8 SSW	WS: 5 G:10 SSW	WS: 5 G:10 SSW	WS: 6 G:12 SSW	WS: 6 G:12 SSW	WS: 7 G:13 SSW	WS: 7 G:13 WSW	WS: 8 G:15 WSW	WS: 10 G:16 WSW	WS: 11 G:17 W	WS: 11 G:18 W	WS: 12 G:19 WNW	WS: 12 G:19 WNW			
Houston Pilots H - Morgans Point	WS: 9 G:21 W	WS: 12 G:26 WNW	WS: 13 G:26 WNW	WS: 12 G:21 WNW	WS: 10 G:18 WNW	WS: 10 G:19 WNW	WS: 11 G:21 WNW	WS: 14 G:24 WNW	WS: 12 G:21 NW	WS: 12 G:22 NW	WS: 12 G:20 NW	WS: 13 G:19 NW	WS: 12 G:18 NNW	WS: 12 G:17 NNW	WS: 12 G:17 NNW	WS: 10 G:15 NW	WS: 8 G:12 NW	WS: 5 G:8 NW	WS: 4 G:6 W	WS: 4 G:5 SSW	WS: 5 G:6 SSW	WS: 5 G:7 SSW	WS: 6 G:8 SSW	WS: 6 G:10 SSW	WS: 6 G:11 SSW	WS: 6 G:12 SSW	WS: 8 G:14 SSW	WS: 8 G:14 SW	WS: 8 G:14 SW	WS: 9 G:16 SW	WS: 10 G:18 WSW	WS: 11 G:19 W	WS: 11 G:18 W	WS: 12 G:19 WNW			
Houston Pilots G - 75/76	WS: 15 G:24 WNW	WS: 15 G:28 WNW	WS: 20 G:29 NW	WS: 17 G:25 WNW	WS: 16 G:22 WNW	WS: 16 G:21 WNW	WS: 15 G:23 WNW	WS: 18 G:26 WNW	WS: 16 G:23 NW	WS: 15 G:24 NW	WS: 15 G:21 NW	WS: 16 G:18 NW	WS: 13 G:18 NNW	WS: 14 G:18 NNW	WS: 14 G:16 NW	WS: 10 G:14 NW	WS: 8 G:14 NW	WS: 6 G:10 NW	WS: 5 G:8 WNW	WS: 5 G:6 SW	WS: 5 G:8 SSW	WS: 6 G:9 SSW	WS: 6 G:10 SSW	WS: 7 G:12 SSW	WS: 7 G:12 SSW	WS: 8 G:13 SSW	WS: 8 G:14 SSW	WS: 9 G:16 SSW	WS: 10 G:16 SSW	WS: 11 G:16 SSW	WS: 11 G:18 SSW	WS: 12 G:21 SSW	WS: 12 G:21 SSW	WS: 13 G:22 SSW	WS: 14 G:23 SSW		
Houston Pilots F - 63/64	WS: 18 G:25 WNW	WS: 22 G:28 WNW	WS: 23 G:30 NW	WS: 20 G:28 NW	WS: 18 G:24 WNW	WS: 17 G:23 WNW	WS: 16 G:23 WNW	WS: 19 G:26 WNW	WS: 15 G:23 WNW	WS: 15 G:26 WNW	WS: 16 G:22 NW	WS: 15 G:19 NW	WS: 14 G:18 NNW	WS: 15 G:19 NNW	WS: 16 G:19 NNW	WS: 11 G:14 NW	WS: 9 G:14 NW	WS: 7 G:11 NW	WS: 5 G:8 WNW	WS: 5 G:7 WSW	WS: 5 G:8 SSW	WS: 6 G:9 SSW	WS: 7 G:10 SSW	WS: 7 G:12 SSW	WS: 8 G:12 SSW	WS: 8 G:13 SSW	WS: 9 G:15 SSW	WS: 10 G:16 SSW	WS: 11 G:17 SSW	WS: 11 G:17 SW	WS: 12 G:18 SW	WS: 12 G:18 SW	WS: 13 G:20 SSW	WS: 14 G:22 SSW	WS: 14 G:22 SSW		
Houston Pilots E - 51/52	WS: 18 G:25 WNW	WS: 23 G:28 WNW	WS: 23 G:30 NW	WS: 22 G:30 NW	WS: 19 G:26 WNW	WS: 18 G:23 WNW	WS: 16 G:23 WNW	WS: 19 G:25 WNW	WS: 15 G:23 NNW	WS: 16 G:22 NNW	WS: 15 G:19 NNW	WS: 16 G:19 NNW	WS: 15 G:18 NNW	WS: 16 G:19 NNW	WS: 16 G:17 NNW	WS: 10 G:14 NW	WS: 8 G:11 NW	WS: 6 G:8 WNW	WS: 5 G:7 WSW	WS: 5 G:8 SSW	WS: 6 G:9 SSW	WS: 6 G:10 SSW	WS: 7 G:12 SSW	WS: 8 G:12 SSW	WS: 8 G:13 SSW	WS: 9 G:15 SSW	WS: 10 G:16 SSW	WS: 11 G:17 SSW	WS: 12 G:18 SSW	WS: 12 G:18 SW	WS: 13 G:20 SSW	WS: 13 G:22 SSW	WS: 14 G:23 SSW	WS: 14 G:24 SSW			
Houston Pilots D - 37/38	WS: 18 G:25 WNW	WS: 22 G:28 WNW	WS: 22 G:29 NW	WS: 23 G:31 NW	WS: 19 G:26 WNW	WS: 18 G:24 WNW	WS: 16 G:23 WNW	WS: 17 G:26 WNW	WS: 15 G:23 NNW	WS: 16 G:22 NNW	WS: 15 G:19 NNW	WS: 16 G:19 NNW	WS: 15 G:18 NNW	WS: 16 G:19 NNW	WS: 12 G:17 NNW	WS: 10 G:15 NW	WS: 8 G:12 NW	WS: 6 G:9 WNW	WS: 5 G:7 W	WS: 5 G:8 SSW	WS: 6 G:9 SSW	WS: 6 G:10 SSW	WS: 7 G:12 SSW	WS: 8 G:12 SSW	WS: 8 G:13 SSW	WS: 9 G:15 SSW	WS: 10 G:16 SSW	WS: 12 G:18 SSW	WS: 12 G:18 SW	WS: 13 G:20 SSW	WS: 13 G:22 SSW	WS: 14 G:23 SSW	WS: 15 G:24 SSW	WS: 15 G:24 SSW	WS: 16 G:25 SSW		
Houston Pilots C - 25/26	WS: 16 G:24 WNW	WS: 20 G:27 WNW	WS: 20 G:28 NW	WS: 23 G:32 NW	WS: 18 G:27 NW	WS: 17 G:24 WNW	WS: 15 G:22 WNW	WS: 15 G:26 WNW	WS: 15 G:25 NW	WS: 16 G:24 NNW	WS: 14 G:21 NNW	WS: 15 G:20 NNW	WS: 15 G:19 NNW	WS: 16 G:19 NNW	WS: 16 G:17 NNW	WS: 12 G:15 NW	WS: 11 G:15 NW	WS: 8 G:12 NW	WS: 6 G:9 WNW	WS: 5 G:7 W	WS: 5 G:8 SSW	WS: 6 G:9 SSW	WS: 6 G:10 SSW	WS: 7 G:12 SSW	WS: 8 G:13 SSW	WS: 9 G:15 SSW	WS: 10 G:16 SSW	WS: 12 G:18 SSW	WS: 13 G:18 SSW	WS: 13 G:19 SSW	WS: 14 G:21 SSW	WS: 15 G:22 SSW	WS: 15 G:22 SSW	WS: 16 G:23 SSW	WS: 16 G:24 SSW		
Houston Pilots B - 11/12	WS: 17 G:24 WNW	WS: 19 G:27 WNW	WS: 19 G:27 NW	WS: 22 G:32 NW	WS: 18 G:28 NW	WS: 15 G:25 WNW	WS: 14 G:24 WNW	WS: 15 G:26 WNW	WS: 15 G:25 NW	WS: 16 G:24 NNW	WS: 14 G:21 NNW	WS: 15 G:20 NNW	WS: 15 G:19 NNW	WS: 16 G:19 NNW	WS: 12 G:15 NW	WS: 11 G:15 NW	WS: 9 G:12 NW	WS: 7 G:9 WNW	WS: 5 G:7 W	WS: 5 G:8 SSW	WS: 6 G:9 SSW	WS: 6 G:10 SSW	WS: 7 G:12 SSW	WS: 8 G:13 SSW	WS: 9 G:15 SSW	WS: 10 G:16 SSW	WS: 12 G:18 SSW	WS: 13 G:18 SSW	WS: 14 G:20 SSW	WS: 14 G:21 SSW	WS: 15 G:22 SSW	WS: 16 G:23 SSW	WS: 16 G:24 SSW	WS: 17 G:25 SSW	WS: 17 G:26 SSW		
Houston Pilots A - 1 & 2 Bravo	WS: 22 G:26 NW	WS: 23 G:27 WNW	WS: 23 G:27 WNW	WS: 25 G:30 NW	WS: 24 G:30 NW	WS: 20 G:28 NW	WS: 17 G:23 NW	WS: 17 G:26 WNW	WS: 21 G:27 NW	WS: 20 G:24 NW	WS: 18 G:22 NW	WS: 18 G:22 NNW	WS: 18 G:20 NNW	WS: 17 G:18 NNW	WS: 17 G:17 NNW	WS: 13 G:18 NNW	WS: 10 G:14 NW	WS: 8 G:12 NW	WS: 6 G:10 WNW	WS: 5 G:9 W	WS: 5 G:8 SSW	WS: 6 G:9 SSW	WS: 7 G:10 SSW	WS: 8 G:12 SSW	WS: 9 G:14 SSW	WS: 10 G:17 SSW	WS: 14 G:19 SSW	WS: 15 G:20 SSW	WS: 16 G:21 SSW	WS: 17 G:23 SSW	WS: 17 G:24 SSW	WS: 17 G:25 SSW	WS: 18 G:26 SSW	WS: 18 G:27 SSW			

See slides below for official thoughts on winds.

# Houston Pilots Extended Range Visibility Report



## Saturday, 3/26/22

Patchy “inland” fog is possible in the morning, but sea fog is not expected.

### Confidence



## Monday, 3/28/22

Not favoring fog for the AM hours as winds look to be too elevated for fog development, however onshore flow + moisture would at least allow for the potential.

### Confidence



## Sunday, 3/27/22

Patchy “inland” fog is possible on Sunday AM, but sea fog is not expected.

### Confidence



### Daily Fog Chance

Saturday AM	Possible
Sunday AM	Possible
Monday AM	Possible

## Forecast Discussion

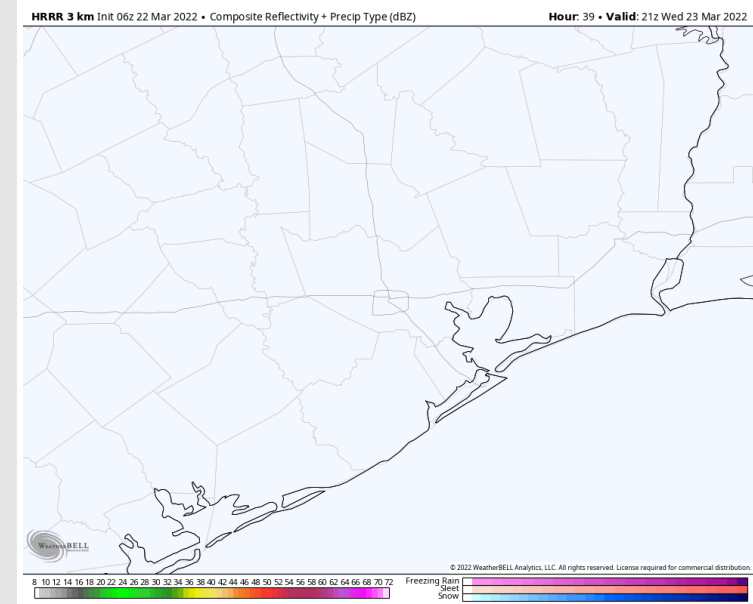
**Precip:** Dry conditions are anticipated.

**Wind:** Winds will continue around 15-20 MPH sustained with gusts 20-25 MPH. These winds from the NW are favored through sundown before winds weaken to 8-13 MPH closer to sunset. Winds then calm to 3-8 MPH and start to turn more Southwesterly around ~9 PM tonight.

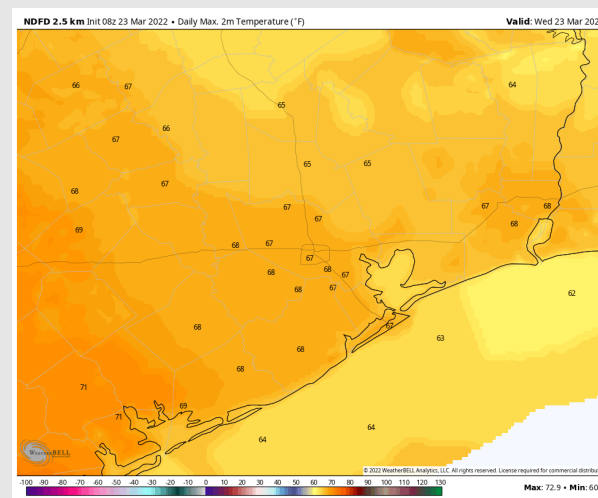

**Temps:** Temps are favored to reach the mid to upper 60's over open waters into Galveston Bay.

**Visibility:** Not favoring fog for our stations today.

## Precip Forecast: 3 PM CT



**Wind Speed:**  
10 AM CT



**High Temps**  
Today

# Houston Pilots: Thu. 3/24/2022

## Forecast Discussion

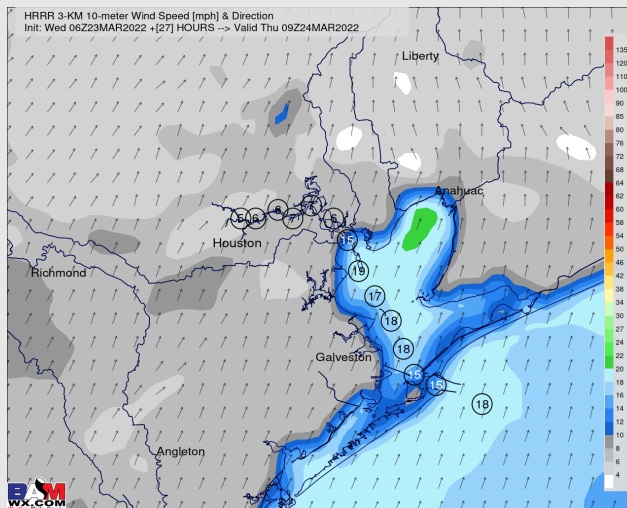
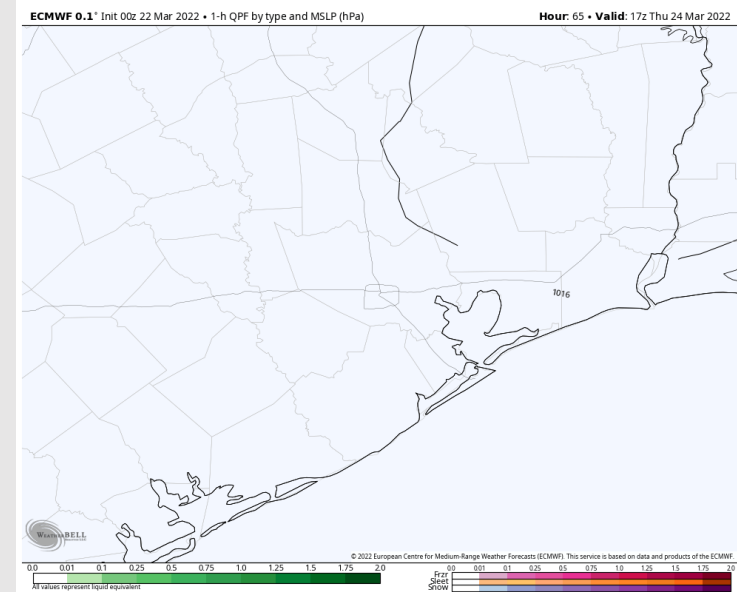
**Precip:** No rain is favored Thursday.

**Wind:** Winds will start from the SW and continue through most of the day. Things start out at 5-10 MPH in the early AM hours, but increase to 13-18 MPH sustained by ~5-7 AM. After ~4-5 PM, winds from the NW are favored at 13-18 MPH for mid-afternoon before weakening back to 5-10 MPH after sundown.

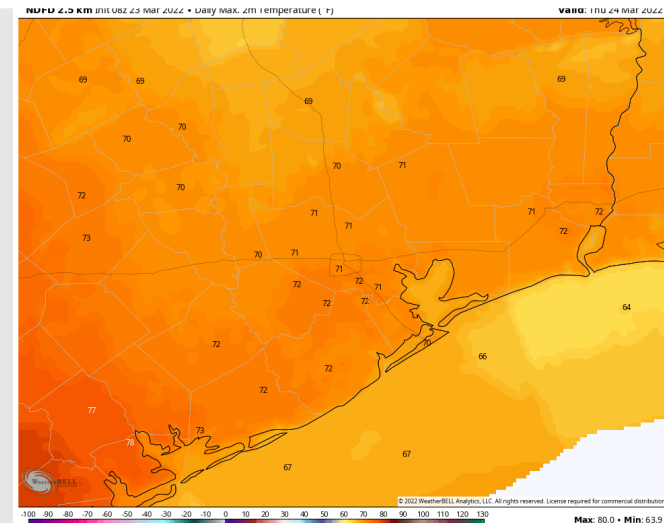
**Temps:** High Temps sit right around 70F.

**Visibility:** Fog is not anticipated Thursday.

## Precip Forecast: 7 PM CT



Wind Speed  
6 AM CT



High Temps  
Thu

# Houston Pilots: *Fri. 3/25/2022*

## Forecast Discussion


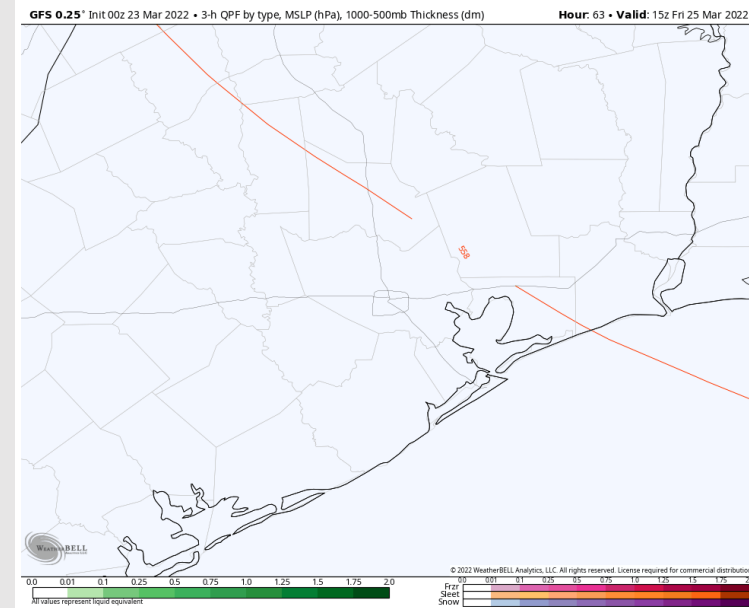
**Precip:** No precip is favored on the day Friday.

**Wind:** Winds will slowly shift from Westerly to Northwesterly on the day Friday. Expecting sustained winds of 3-8 MPH with gusts to 10 MPH.

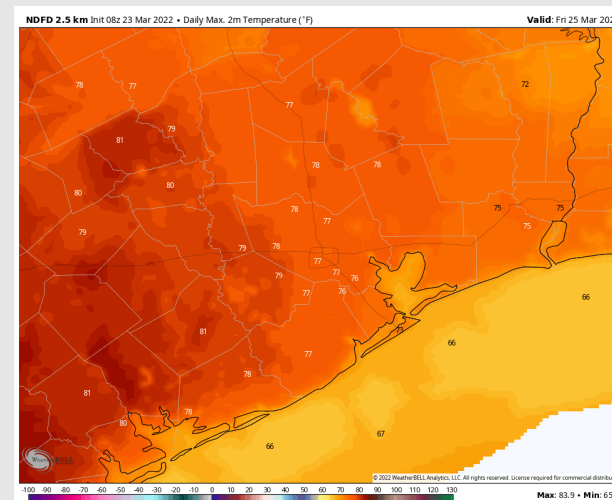
**Temps:** High Temps Friday will be in the upper 60s to lower 70s.

**Visibility:** No fog is expected to be seen on Friday.

## Precip Forecast: 6 PM CT

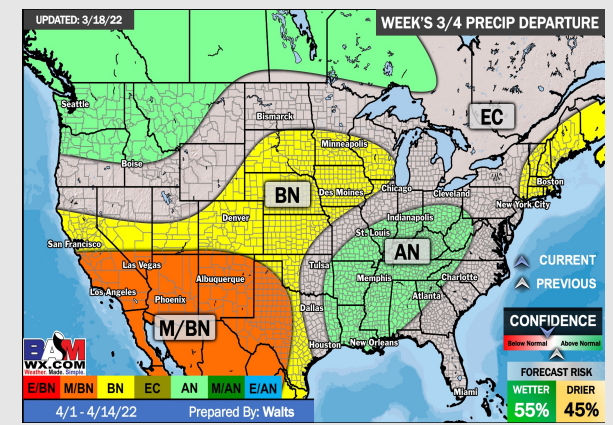
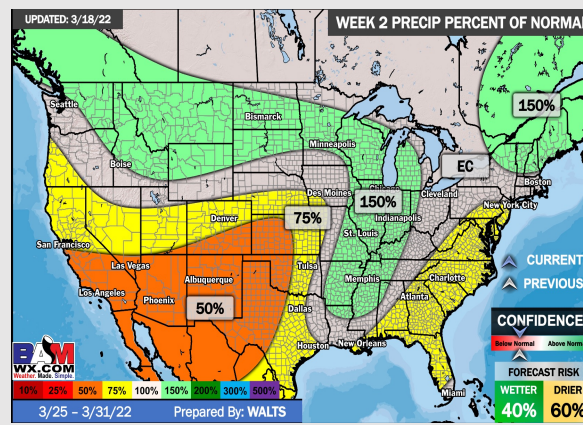
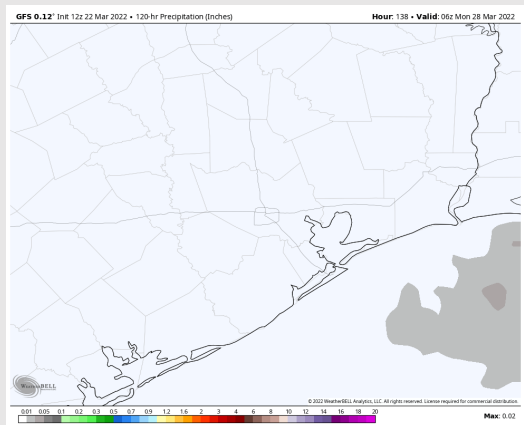
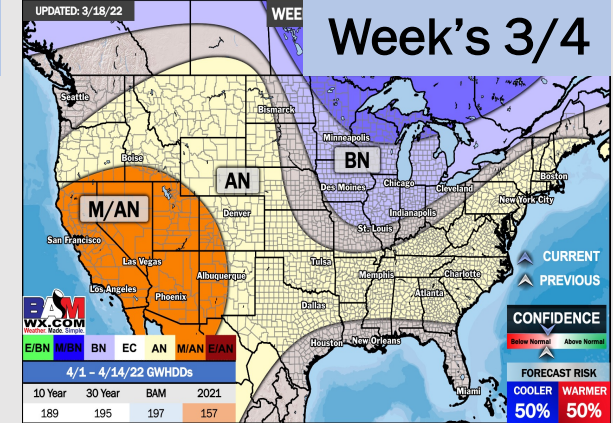
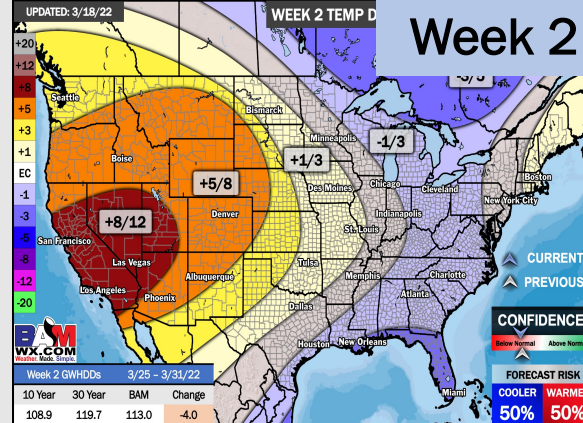
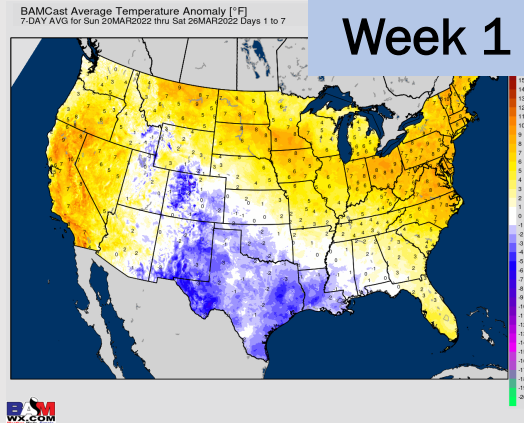


Wind Speed  
9 PM CT



High Temps  
Friday

# Houston Pilots: 3/23/22



- The overall pattern looks quiet the next 7 days. The strong cold front will help to usher in cooler than normal temperatures for the HOU area.
- Week 2 likely features moisture near normal to slightly below normal moisture risks. Will still need to watch some passing cold fronts which can provide shots of moisture/ storms at times.
- Likely a similar pattern into the weeks ¾ timeframe with passing fronts providing moisture at times. Temps likely end up being around normal with a slightly better set up for moisture during this time.