

Houston Pilots Forecast Package



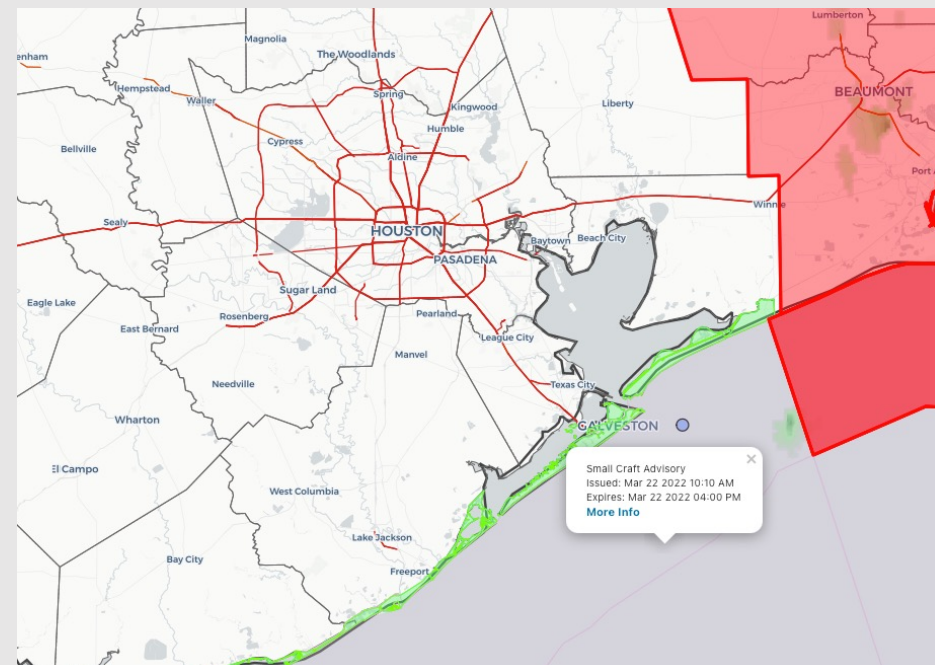
Updated: 1:00 PM CT

Monday, March 21st, 2022

Forecaster: Vince Bryan

Weather Headlines

- Quieter weather is favored for the next several days now that the front has passed.
- Check slides below for more on elevated winds the next few days.
- Fog chances not favored through the end of the week.



Radar/ NWS Alerts: 1:00 PM CT



As always, please do not hesitate to reach out to us with any forecast questions via the chat option on the Weather Porthole or our on-call number, **(317)-560-8122** press 1 for forecast questions.

Houston Pilots Visibility Report



Time	03-22-2022 Tue 10am	03-22-2022 Tue 11am	03-22-2022 Tue 12pm	03-22-2022 Tue 1pm	03-22-2022 Tue 2pm	03-22-2022 Tue 3pm	03-22-2022 Tue 4pm	03-22-2022 Tue 5pm	03-22-2022 Tue 6pm	03-22-2022 Tue 7pm	03-22-2022 Tue 8pm	03-22-2022 Tue 9pm	03-22-2022 Tue 10pm	03-22-2022 Tue 11pm	03-23-2022 Wed 12am	03-23-2022 Wed 1am	03-23-2022 Wed 2am	03-23-2022 Wed 3am	03-23-2022 Wed 4am	03-23-2022 Wed 5am	03-23-2022 Wed 6am	03-23-2022 Wed 7am	03-23-2022 Wed 8am	03-23-2022 Wed 9am	03-23-2022 Wed 10am	03-23-2022 Wed 11am	03-23-2022 Wed 12pm	03-23-2022 Wed 1pm	03-23-2022 Wed 2pm	03-23-2022 Wed 3pm	03-23-2022 Wed 4pm	03-23-2022 Wed 5pm	03-23-2022 Wed 6pm	03-23-2022 Wed 7pm	03-23-2022 Wed 8pm	03-23-2022 Wed 9pm
Houston Pilots N - 610 Bridge	8.266	8.443	9.883	10.000	10.000	10.000	10.000	10.000	10.000	10.000	10.000	10.000	10.000	10.000	10.000	10.000	10.000	10.000	10.000	10.000	10.000	10.000	10.000	10.000	10.000	10.000	10.000	10.000	10.000	10.000	10.000	10.000	10.000	10.000	10.000	10.000
Houston Pilots M - Kinder 1	8.217	8.370	9.814	10.000	10.000	10.000	10.000	10.000	10.000	10.000	10.000	10.000	10.000	10.000	10.000	10.000	10.000	10.000	10.000	10.000	10.000	10.000	10.000	10.000	10.000	10.000	10.000	10.000	10.000	10.000	10.000	10.000	10.000	10.000	10.000	10.000
Houston Pilots L - Greens Bayou	7.836	8.295	9.719	10.000	10.000	10.000	10.000	10.000	10.000	10.000	10.000	10.000	10.000	10.000	10.000	10.000	10.000	10.000	10.000	10.000	10.000	10.000	10.000	10.000	10.000	10.000	10.000	10.000	10.000	10.000	10.000	10.000	10.000	10.000	10.000	10.000
Houston Pilots K - Shell Crude	7.412	8.276	9.684	10.000	10.000	10.000	10.000	10.000	10.000	10.000	10.000	10.000	10.000	10.000	10.000	10.000	10.000	10.000	10.000	10.000	10.000	10.000	10.000	10.000	10.000	10.000	10.000	10.000	10.000	10.000	10.000	10.000	10.000	10.000	10.000	10.000
Houston Pilots J - Lynchburg Ferries	7.207	8.329	9.656	10.000	10.000	10.000	10.000	10.000	10.000	10.000	10.000	10.000	10.000	10.000	10.000	10.000	10.000	10.000	10.000	10.000	10.000	10.000	10.000	10.000	10.000	10.000	10.000	10.000	10.000	10.000	10.000	10.000	10.000	10.000	10.000	10.000
Houston Pilots I - Exxon 3	6.839	8.336	9.503	10.000	10.000	10.000	10.000	10.000	10.000	10.000	10.000	10.000	10.000	10.000	10.000	10.000	10.000	10.000	10.000	10.000	10.000	10.000	10.000	10.000	10.000	10.000	10.000	10.000	10.000	10.000	10.000	10.000	10.000	10.000	10.000	10.000
Houston Pilots H - Morgans Point	6.567	8.297	9.258	10.000	10.000	10.000	10.000	10.000	10.000	10.000	10.000	10.000	10.000	10.000	10.000	10.000	10.000	10.000	10.000	10.000	10.000	10.000	10.000	10.000	10.000	10.000	10.000	10.000	10.000	10.000	10.000	10.000	10.000	10.000	10.000	10.000
Houston Pilots G - 75/76	6.232	8.193	9.001	10.000	10.000	10.000	10.000	10.000	10.000	10.000	10.000	10.000	10.000	10.000	10.000	10.000	10.000	10.000	10.000	10.000	10.000	10.000	10.000	10.000	10.000	10.000	10.000	10.000	10.000	10.000	10.000	10.000	10.000	10.000	10.000	10.000
Houston Pilots F - 63/64	6.337	8.116	8.760	10.000	10.000	10.000	10.000	10.000	10.000	10.000	10.000	10.000	10.000	10.000	10.000	10.000	10.000	10.000	10.000	10.000	10.000	10.000	10.000	10.000	10.000	10.000	10.000	10.000	10.000	10.000	10.000	10.000	10.000	10.000	10.000	10.000
Houston Pilots E - 51/52	6.341	8.082	8.633	9.576	10.000	10.000	10.000	10.000	10.000	10.000	10.000	10.000	10.000	10.000	10.000	10.000	10.000	10.000	10.000	10.000	10.000	10.000	10.000	10.000	10.000	10.000	10.000	10.000	10.000	10.000	10.000	10.000	10.000	10.000	10.000	10.000
Houston Pilots D - 37/38	6.906	8.055	8.679	9.330	10.000	10.000	10.000	10.000	10.000	10.000	10.000	10.000	10.000	10.000	10.000	10.000	10.000	10.000	10.000	10.000	10.000	10.000	10.000	10.000	10.000	10.000	10.000	10.000	10.000	10.000	10.000	10.000	10.000	10.000	10.000	10.000
Houston Pilots C - 25/26	6.487	7.989	8.739	9.172	10.000	10.000	10.000	10.000	10.000	10.000	10.000	10.000	10.000	10.000	10.000	10.000	10.000	10.000	10.000	10.000	10.000	10.000	10.000	10.000	10.000	10.000	10.000	10.000	10.000	10.000	10.000	10.000	10.000	10.000	10.000	10.000
Houston Pilots B - 11/12	5.413	7.905	8.634	8.999	10.000	10.000	10.000	10.000	10.000	10.000	10.000	10.000	10.000	10.000	10.000	10.000	10.000	10.000	10.000	10.000	10.000	10.000	10.000	10.000	10.000	10.000	10.000	10.000	10.000	10.000	10.000	10.000	10.000	10.000	10.000	10.000
Houston Pilots A - 1 & 2 Bravo	2.878	7.549	8.383	8.813	9.487	10.000	10.000	10.000	10.000	10.000	10.000	10.000	10.000	10.000	10.000	10.000	10.000	10.000	10.000	10.000	10.000	10.000	10.000	10.000	10.000	10.000	10.000	10.000	10.000	10.000	10.000	10.000	10.000	10.000	10.000	10.000

Reduced visibility possible within precipitation.

Houston Pilots Wind Report



Confidence

Above
Normal

Below
Normal

Sustained wind 13 MPH

Gusts 18 MPH

Wind from the N

Example

WS: 13
G:18
N

Time	03-22- 2022 Tue 10am	03-22- 2022 Tue 11am	03-22- 2022 Tue 12pm	03-22- 2022 Tue 1pm	03-22- 2022 Tue 2pm	03-22- 2022 Tue 3pm	03-22- 2022 Tue 4pm	03-22- 2022 Tue 5pm	03-22- 2022 Tue 6pm	03-22- 2022 Tue 7pm	03-22- 2022 Tue 8pm	03-22- 2022 Tue 9pm	03-22- 2022 Tue 10pm	03-22- 2022 Tue 11pm	03-23- 2022 Wed 12am	03-23- 2022 Wed 1am	03-23- 2022 Wed 2am	03-23- 2022 Wed 3am	03-23- 2022 Wed 4am	03-23- 2022 Wed 5am	03-23- 2022 Wed 6am	03-23- 2022 Wed 7am	03-23- 2022 Wed 8am	03-23- 2022 Wed 9am	03-23- 2022 Wed 10am	03-23- 2022 Wed 11am	03-23- 2022 Wed 12pm	03-23- 2022 Wed 1pm	03-23- 2022 Wed 2pm	03-23- 2022 Wed 3pm	03-23- 2022 Wed 4pm	03-23- 2022 Wed 5pm	03-23- 2022 Wed 6pm	03-23- 2022 Wed 7pm	03-23- 2022 Wed 8pm	03-23- 2022 Wed 9pm		
Houston Pilots N - 610 Bridge	WS: 3 G:9 NW	WS: 4 G:9 WNW	WS: 8 G:16 NW	WS: 8 G:17 WNW	WS: 13 G:19 WNW	WS: 13 G:20 WNW	WS: 15 G:23 WNW	WS: 15 G:25 WNW	WS: 15 G:27 WNW	WS: 15 G:28 NW	WS: 12 G:28 NW	WS: 11 G:28 NW	WS: 12 G:30 NW	WS: 10 G:27 NW	WS: 10 G:26 NW	WS: 10 G:18 NW	WS: 7 G:14 NW	WS: 7 G:13 NW	WS: 6 G:10 WNW	WS: 6 G:12 W	WS: 6 G:12 W	WS: 7 G:12 W	WS: 7 G:12 W	WS: 7 G:12 W	WS: 8 G:15 WNW	WS: 10 G:16 WNW	WS: 11 G:17 NW	WS: 12 G:19 NW	WS: 13 G:20 NW	WS: 13 G:21 NW	WS: 12 G:19 NW	WS: 11 G:19 NW	WS: 11 G:18 NW	WS: 9 G:15 NW	WS: 7 G:13 NW	WS: 5 G:6 WNW	WS: 4 G:5 W	
Houston Pilots M - Kinder 1	WS: 3 G:8 WSW	WS: 4 G:9 WNW	WS: 8 G:16 NW	WS: 8 G:17 WNW	WS: 12 G:19 WNW	WS: 13 G:20 WNW	WS: 15 G:24 WNW	WS: 15 G:25 WNW	WS: 15 G:27 WNW	WS: 15 G:28 NW	WS: 12 G:27 NW	WS: 11 G:28 NW	WS: 12 G:30 NW	WS: 10 G:27 NW	WS: 10 G:26 NW	WS: 10 G:18 NW	WS: 7 G:14 NW	WS: 7 G:13 NW	WS: 6 G:10 WNW	WS: 6 G:12 W	WS: 6 G:12 W	WS: 7 G:12 W	WS: 7 G:12 W	WS: 7 G:12 W	WS: 8 G:15 WNW	WS: 10 G:16 WNW	WS: 11 G:17 NW	WS: 12 G:19 NW	WS: 13 G:20 NW	WS: 13 G:20 NW	WS: 12 G:19 NW	WS: 12 G:19 NW	WS: 11 G:18 NW	WS: 9 G:15 NW	WS: 8 G:12 NW	WS: 5 G:7 WNW	WS: 4 G:5 WNW	
Houston Pilots L - Greens Bayou	WS: 4 G:8 S	WS: 3 G:8 WNW	WS: 8 G:16 WNW	WS: 8 G:17 WNW	WS: 12 G:18 WNW	WS: 13 G:20 WNW	WS: 15 G:24 WNW	WS: 15 G:25 WNW	WS: 15 G:27 NW	WS: 15 G:28 NW	WS: 11 G:27 NW	WS: 11 G:28 NW	WS: 11 G:30 NW	WS: 10 G:26 NW	WS: 10 G:17 NW	WS: 8 G:14 NW	WS: 7 G:13 NW	WS: 7 G:11 WNW	WS: 7 G:12 W	WS: 7 G:12 W	WS: 6 G:12 W	WS: 7 G:12 W	WS: 7 G:13 WNW	WS: 8 G:14 WNW	WS: 10 G:16 WNW	WS: 11 G:17 WNW	WS: 12 G:19 NW	WS: 13 G:20 NW	WS: 13 G:20 NW	WS: 12 G:19 NW	WS: 12 G:19 NW	WS: 11 G:18 NW	WS: 9 G:15 NW	WS: 8 G:12 NW	WS: 5 G:7 WNW	WS: 4 G:5 WNW		
Houston Pilots K - Shell Crude	WS: 3 G:8 E	WS: 4 G:9 NW	WS: 8 G:16 WNW	WS: 9 G:18 WNW	WS: 13 G:19 WNW	WS: 14 G:20 WNW	WS: 15 G:24 WNW	WS: 15 G:25 WNW	WS: 15 G:27 NW	WS: 15 G:28 NW	WS: 11 G:27 NW	WS: 11 G:29 NW	WS: 12 G:31 NW	WS: 11 G:28 NW	WS: 10 G:26 NW	WS: 8 G:14 NW	WS: 7 G:13 NW	WS: 7 G:11 WNW	WS: 7 G:12 W	WS: 6 G:12 W	WS: 7 G:12 W	WS: 7 G:13 W	WS: 8 G:15 WNW	WS: 10 G:16 WNW	WS: 11 G:17 NW	WS: 13 G:19 NW	WS: 13 G:20 NW	WS: 13 G:20 NW	WS: 13 G:19 NW	WS: 13 G:19 NW	WS: 12 G:19 NW	WS: 12 G:19 NW	WS: 11 G:18 NW	WS: 10 G:15 NW	WS: 8 G:12 NW	WS: 5 G:7 WNW	WS: 4 G:5 NNW	
Houston Pilots J - Lynchburg Ferries	WS: 4 G:9 ENE	WS: 4 G:8 NW	WS: 9 G:16 WNW	WS: 9 G:18 WNW	WS: 14 G:19 WNW	WS: 14 G:21 WNW	WS: 15 G:23 WNW	WS: 15 G:24 WNW	WS: 14 G:27 WNW	WS: 15 G:28 NW	WS: 10 G:27 NW	WS: 11 G:29 NW	WS: 11 G:30 NW	WS: 9 G:25 NW	WS: 10 G:17 NW	WS: 9 G:15 NW	WS: 7 G:13 NW	WS: 7 G:12 WNW	WS: 7 G:13 W	WS: 7 G:13 W	WS: 6 G:12 W	WS: 7 G:12 W	WS: 7 G:13 W	WS: 8 G:15 WNW	WS: 11 G:16 WNW	WS: 11 G:17 WNW	WS: 13 G:18 NW	WS: 13 G:19 NW	WS: 14 G:20 NW	WS: 13 G:19 NW	WS: 13 G:19 NW	WS: 12 G:20 NW	WS: 11 G:18 NW	WS: 10 G:15 NW	WS: 8 G:11 NW	WS: 5 G:7 NW	WS: 5 G:5 NW	
Houston Pilots I - Exxon 3	WS: 6 G:13 SSW	WS: 5 G:9 WNW	WS: 9 G:16 WNW	WS: 11 G:18 WNW	WS: 13 G:19 WNW	WS: 14 G:21 WNW	WS: 15 G:23 WNW	WS: 15 G:24 WNW	WS: 14 G:26 WNW	WS: 14 G:29 NW	WS: 11 G:27 NW	WS: 12 G:30 NW	WS: 12 G:31 NW	WS: 11 G:29 NW	WS: 8 G:18 NW	WS: 11 G:18 NW	WS: 9 G:16 NW	WS: 8 G:14 NW	WS: 8 G:13 WNW	WS: 8 G:13 W	WS: 7 G:13 W	WS: 8 G:14 W	WS: 8 G:15 WNW	WS: 9 G:16 WNW	WS: 11 G:17 WNW	WS: 11 G:18 WNW	WS: 13 G:19 NW	WS: 14 G:20 NW	WS: 14 G:20 NW	WS: 13 G:19 NW	WS: 13 G:19 NW	WS: 12 G:20 NW	WS: 11 G:18 NW	WS: 10 G:15 NW	WS: 8 G:12 NW	WS: 6 G:8 NNW	WS: 5 G:5 NNW	
Houston Pilots H - Morgans Point	WS: 8 G:16 WNW	WS: 7 G:11 NW	WS: 10 G:16 WNW	WS: 12 G:19 WNW	WS: 11 G:19 WNW	WS: 14 G:21 WNW	WS: 15 G:23 WNW	WS: 15 G:25 WNW	WS: 16 G:26 NW	WS: 16 G:29 NW	WS: 14 G:29 NW	WS: 15 G:31 NW	WS: 15 G:34 NW	WS: 15 G:33 NW	WS: 12 G:29 NW	WS: 12 G:21 NW	WS: 11 G:18 NW	WS: 10 G:17 NW	WS: 9 G:15 WNW	WS: 9 G:15 WNW	WS: 9 G:15 W	WS: 9 G:14 W	WS: 9 G:15 W	WS: 10 G:17 WNW	WS: 11 G:18 WNW	WS: 12 G:19 NW	WS: 13 G:19 NW	WS: 14 G:20 NW	WS: 14 G:20 NW	WS: 13 G:19 NW	WS: 12 G:19 NW	WS: 11 G:17 NW	WS: 10 G:16 NW	WS: 8 G:13 NW	WS: 6 G:9 NNW	WS: 5 G:6 NNW		
Houston Pilots G - 75/76	WS: 8 G:13 NW	WS: 11 G:14 NW	WS: 12 G:16 WNW	WS: 12 G:17 WNW	WS: 9 G:18 WNW	WS: 14 G:21 WNW	WS: 15 G:23 WNW	WS: 16 G:24 WNW	WS: 18 G:26 WNW	WS: 20 G:28 NW	WS: 21 G:32 NW	WS: 22 G:33 NW	WS: 22 G:37 NW	WS: 22 G:34 NW	WS: 19 G:25 NW	WS: 15 G:23 NW	WS: 13 G:20 NW	WS: 12 G:18 WNW	WS: 11 G:19 WNW	WS: 11 G:17 WNW	WS: 11 G:17 W	WS: 12 G:17 W	WS: 12 G:18 WNW	WS: 12 G:18 WNW	WS: 13 G:19 WNW	WS: 14 G:20 WNW	WS: 13 G:19 WNW	WS: 14 G:20 NW	WS: 14 G:20 NW	WS: 14 G:20 NW	WS: 13 G:19 NW	WS: 12 G:19 NW	WS: 12 G:18 NW	WS: 11 G:17 NW	WS: 9 G:14 NW	WS: 7 G:11 NW	WS: 6 G:8 NNW	
Houston Pilots F - 63/64	WS: 11 G:14 NW	WS: 12 G:15 NW	WS: 13 G:17 WNW	WS: 12 G:21 WNW	WS: 10 G:19 WNW	WS: 15 G:21 WNW	WS: 16 G:22 WNW	WS: 17 G:25 WNW	WS: 19 G:26 WNW	WS: 22 G:29 NW	WS: 25 G:32 NW	WS: 26 G:33 NW	WS: 27 G:38 NW	WS: 27 G:39 NW	WS: 24 G:36 NW	WS: 17 G:24 NW	WS: 16 G:22 NW	WS: 15 G:20 WNW	WS: 14 G:19 WNW	WS: 13 G:19 W	WS: 13 G:18 W	WS: 13 G:18 W	WS: 13 G:18 W	WS: 13 G:19 WNW	WS: 14 G:20 WNW	WS: 14 G:21 NW	WS: 14 G:21 NW	WS: 15 G:20 NW	WS: 15 G:20 NW	WS: 14 G:19 NW	WS: 13 G:19 NW	WS: 12 G:18 NW	WS: 11 G:17 NW	WS: 10 G:15 NW	WS: 8 G:12 NW	WS: 7 G:9 NNW		
Houston Pilots E - 51/52	WS: 14 G:17 NW	WS: 12 G:17 NW	WS: 14 G:17 WNW	WS: 13 G:21 WNW	WS: 12 G:20 WNW	WS: 16 G:22 WNW	WS: 14 G:23 WNW	WS: 17 G:26 WNW	WS: 18 G:27 WNW	WS: 22 G:32 NW	WS: 26 G:38 NW	WS: 27 G:39 NW	WS: 28 G:40 NW	WS: 29 G:40 NW	WS: 26 G:37 NW	WS: 18 G:25 NW	WS: 17 G:23 NW	WS: 16 G:23 NW	WS: 15 G:21 WNW	WS: 14 G:19 WNW	WS: 14 G:19 WNW	WS: 13 G:19 WNW	WS: 14 G:19 WNW	WS: 14 G:19 WNW	WS: 14 G:20 WNW	WS: 15 G:21 WNW	WS: 15 G:21 NW	WS: 15 G:21 NW	WS: 15 G:20 NW	WS: 15 G:20 NW	WS: 14 G:19 NW	WS: 13 G:19 NW	WS: 12 G:16 NW	WS: 11 G:15 NW	WS: 9 G:13 NW	WS: 7 G:11 NW	WS: 6 G:8 NNW	
Houston Pilots D - 37/38	WS: 14 G:17 SW	WS: 11 G:14 WNW	WS: 14 G:17 WNW	WS: 14 G:22 WNW	WS: 13 G:21 WNW	WS: 14 G:22 WNW	WS: 15 G:24 WNW	WS: 16 G:24 WNW	WS: 16 G:24 WNW	WS: 22 G:29 NW	WS: 25 G:31 NW	WS: 26 G:32 NW	WS: 29 G:40 NW	WS: 29 G:40 NW	WS: 26 G:37 NW	WS: 19 G:28 NW	WS: 18 G:25 NW	WS: 16 G:23 NW	WS: 15 G:21 WNW	WS: 14 G:20 WNW	WS: 14 G:20 WNW	WS: 14 G:19 WNW	WS: 14 G:19 WNW	WS: 14 G:19 WNW	WS: 15 G:20 WNW	WS: 15 G:21 WNW	WS: 15 G:21 NW	WS: 16 G:20 NW	WS: 15 G:20 NW	WS: 14 G:19 NW	WS: 14 G:19 NW	WS: 13 G:18 NW	WS: 12 G:17 NW	WS: 11 G:15 NW	WS: 10 G:13 NW	WS: 8 G:11 NW	WS: 7 G:9 NNW	
Houston Pilots C - 25/26	WS: 13 G:17 S	WS: 10 G:17 WNW	WS: 13 G:17 WNW	WS: 14 G:21 WNW	WS: 12 G:20 NW	WS: 14 G:22 WNW	WS: 14 G:23 WNW	WS: 15 G:24 WNW	WS: 14 G:23 WNW	WS: 20 G:28 NW	WS: 23 G:30 NW	WS: 26 G:38 NW	WS: 28 G:37 NNW	WS: 27 G:36 NW	WS: 24 G:36 NW	WS: 19 G:27 NW	WS: 18 G:25 NW	WS: 17 G:22 NW	WS: 16 G:21 WNW	WS: 15 G:20 WNW	WS: 15 G:20 WNW	WS: 14 G:19 WNW	WS: 14 G:19 WNW	WS: 14 G:19 WNW	WS: 15 G:20 WNW	WS: 15 G:21 NW	WS: 15 G:21 NW	WS: 16 G:20 NW	WS: 15 G:20 NW	WS: 15 G:18 NW	WS: 14 G:18 NW	WS: 13 G:17 NW	WS: 12 G:16 NW	WS: 10 G:13 NW	WS: 8 G:12 NW	WS: 7 G:9 NNW		
Houston Pilots B - 11/12	WS: 13 G:17 WSW	WS: 11 G:14 WNW	WS: 13 G:16 WNW	WS: 13 G:20 NW	WS: 11 G:21 NW	WS: 15 G:22 WNW	WS: 14 G:24 WNW	WS: 13 G:23 WNW	WS: 19 G:28 NW	WS: 22 G:30 NW	WS: 25 G:35 NW	WS: 26 G:36 NNW	WS: 26 G:37 NW	WS: 23 G:36 NW	WS: 20 G:28 NW	WS: 19 G:25 NW	WS: 18 G:23 NW	WS: 17 G:22 NW	WS: 16 G:20 WNW	WS: 16 G:20 WNW	WS: 15 G:20 WNW	WS: 15 G:20 WNW	WS: 15 G:20 WNW	WS: 15 G:20 WNW	WS: 16 G:20 WNW	WS: 16 G:21 NW	WS: 16 G:21 NW	WS: 16 G:21 NW	WS: 16 G:20 NW	WS: 15 G:20 NW	WS: 14 G:19 NW	WS: 13 G:18 NW	WS: 13 G:17 NW	WS: 12 G:16 NW	WS: 10 G:14 NW	WS: 8 G:12 NW	WS: 7 G:9 NNW	
Houston Pilots A - 1 & 2 Bravo	WS: 11 G:12 WNW	WS: 11 G:16 WNW	WS: 13 G:16 WNW	WS: 14 G:20 WNW	WS: 12 G:22 WNW	WS: 9 G:18 WNW	WS: 15 G:23 WNW	WS: 14 G:23 WNW	WS: 14 G:23 WNW	WS: 22 G:31 NW	WS: 26 G:31 NW	WS: 30 G:35 NW	WS: 31 G:37 NNW	WS: 29 G:38 NW	WS: 28 G:37 NW	WS: 22 G:27 NW	WS: 21 G:27 NW	WS: 20 G:26 NW	WS: 19 G:24 NW	WS: 18 G:22 NW	WS: 18 G:22 WNW	WS: 18 G:22 WNW	WS: 17 G:22 WNW	WS: 18 G:22 WNW	WS: 18 G:22 WNW	WS: 17 G:21 NW	WS: 17 G:21 NW	WS: 17 G:21 NW	WS: 17 G:21 NW	WS: 16 G:20 NW	WS: 15 G:20 NW	WS: 14 G:19 NW	WS: 13 G:18 NW	WS: 13 G:17 NW	WS: 12 G:16 NW	WS: 10 G:14 NW	WS: 8 G:12 NW	WS: 7 G:9 NNW

See slides below for official thoughts on winds.

Houston Pilots Extended Range Visibility Report



Friday, 3/25/22

No fog expected at this time on Friday.

Confidence

Above
Normal

Below
Normal

Sunday, 3/27/22

Patchy “inland” fog is possible on Sunday AM, but sea fog is not expected.

Confidence

Above
Normal

Below
Normal

Saturday, 3/26/22

Patchy “inland” fog is possible in the morning, but sea fog is not expected.

Confidence

Above
Normal

Below
Normal

Daily Fog Chance

Friday AM

Unlikely

Saturday AM

Possible

Sunday AM

Possible

Houston Pilots: *Tue. 3/22/2022*

Forecast Discussion

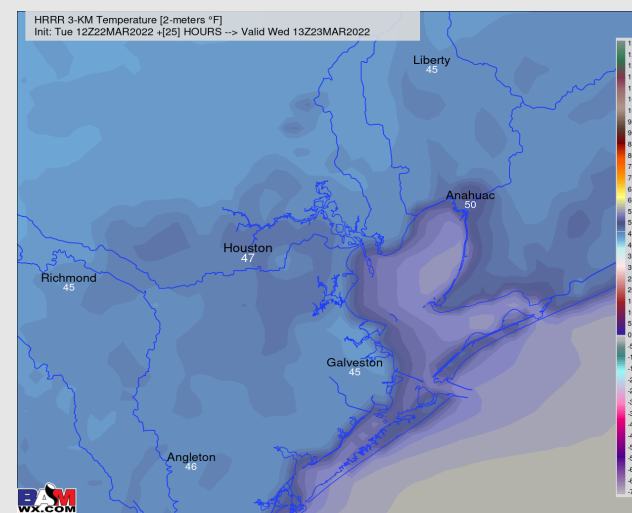

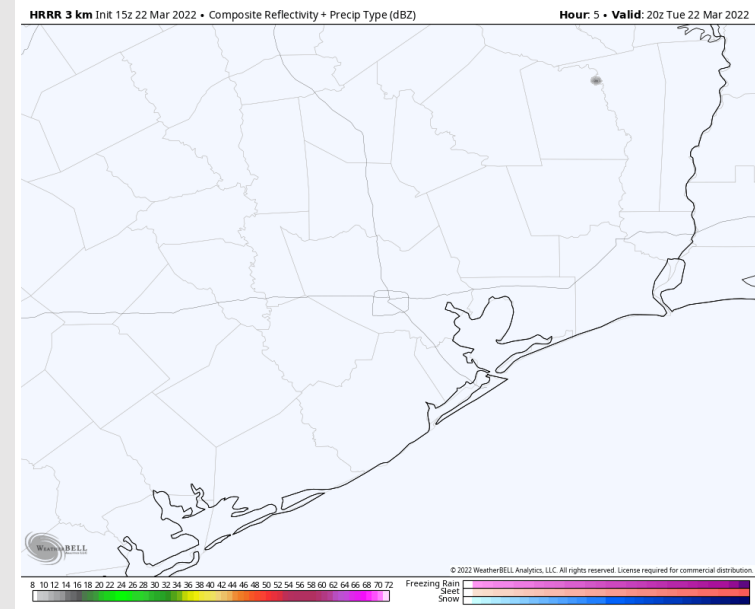
Precip: With our precipitation passing, dry weather is favored the rest of the day.

Wind: As cold front exits the region, winds will be from the NW at 8-13 MPH sustained through 4 PM before winds increase to 13-18 MPH (gusts 18-23 MPH). By 7 PM, winds from the NW will be sustained 23-28 MPH with gusts to 35 MPH into pre-dawn Wed.

Temps: Lows tonight drop back into the middle to upper 40s.

Visibility: No reduced visibility anticipated.

Precip Forecast: 6 PM CT



Houston Pilots: Wed. 3/23/2022

Forecast Discussion

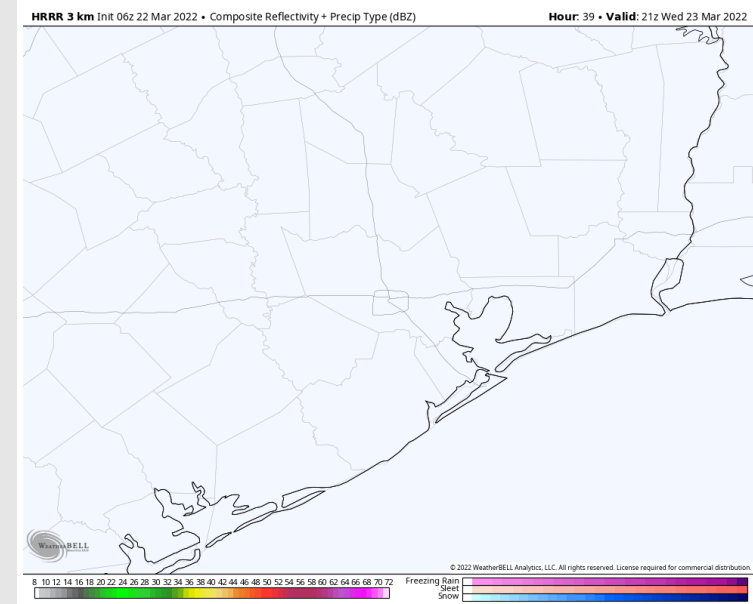
Precip: Dry conditions are anticipated.

Wind: Winds will continue from Tuesday slide before weakening to 15-20 MPH sustained with gusts 20-25 MPH around 5 AM. These winds from the NW are favored through sundown before winds weaken to 8-13 MPH for the overnight.

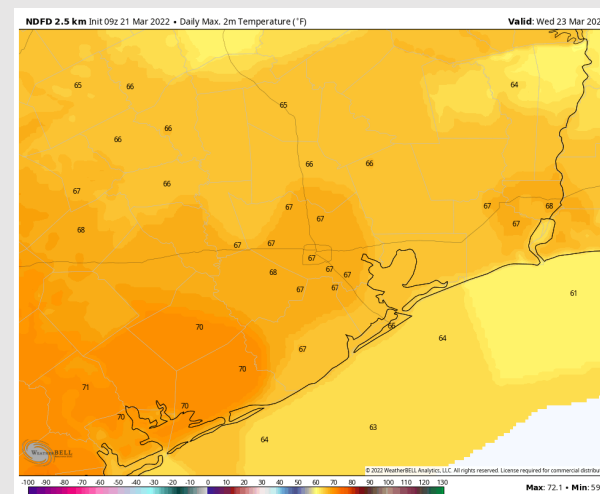

Temps: Temps are favored to reach the mid 60's over open waters into Galveston Bay.

Visibility: Not favoring fog for our stations on Wednesday.

Precip Forecast: 3 PM CT



Wind Speed:
10 AM CT



High Temps
Wednesday

Houston Pilots: Thu. 3/24/2022

Forecast Discussion

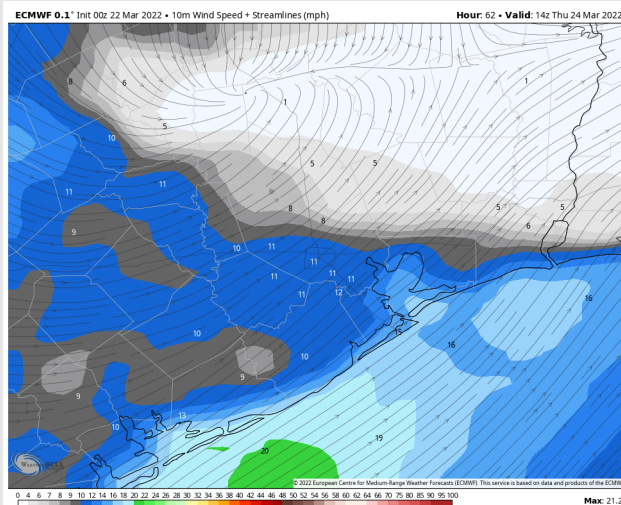
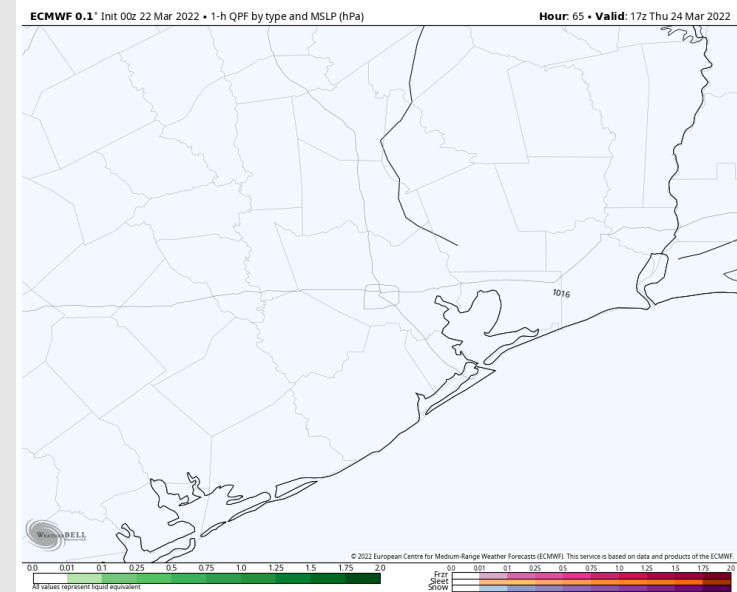
Precip: No rain is favored Thursday.

Wind: Winds around 2 AM Thursday flip from NW to SW and continue through mid-day. Things start out at 5-10 MPH but increase to 13-18 MPH sustained by ~9 AM. After ~3 PM, winds from the NW are favored at 13-18 MPH for mid-afternoon before weakening back to 5-10 MPH after sundown.

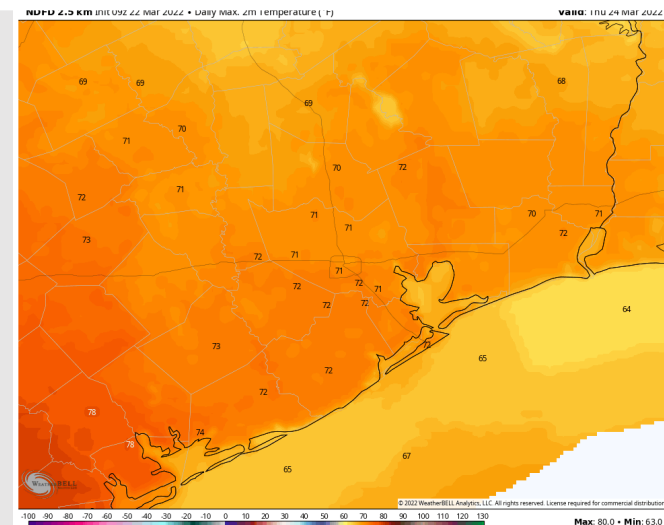
Temps: High Temps sit right around 70F.

Visibility: Fog is not anticipated Thursday.

Precip Forecast: 7 PM CT

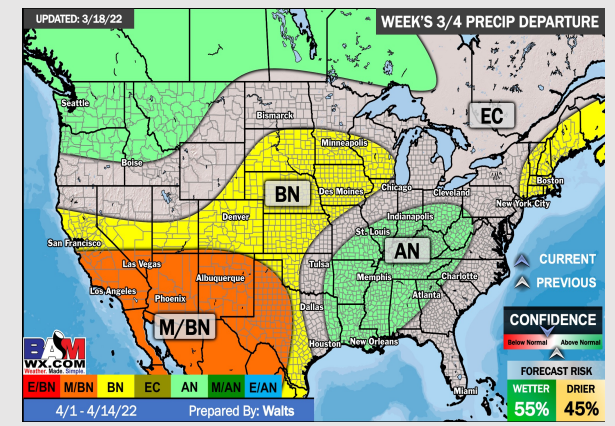
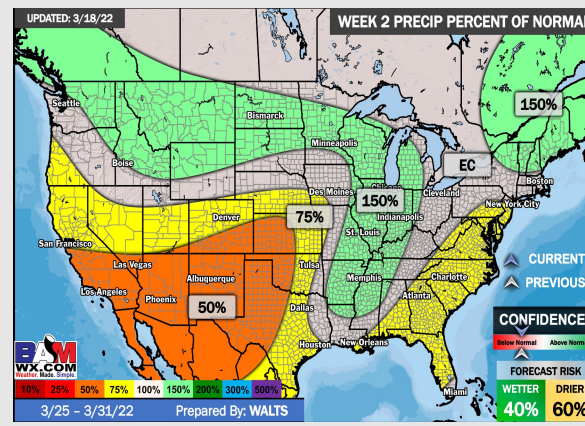
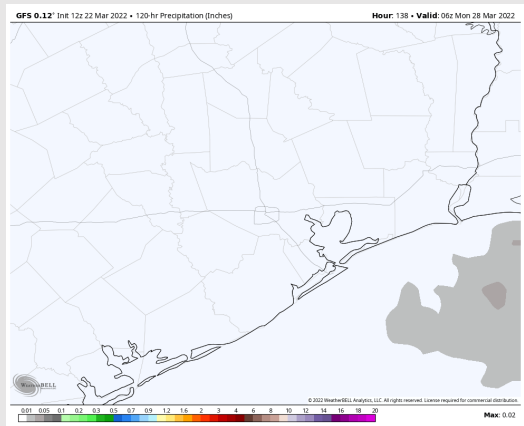
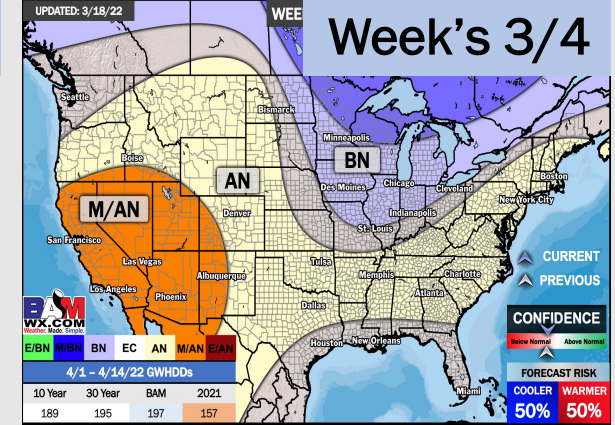
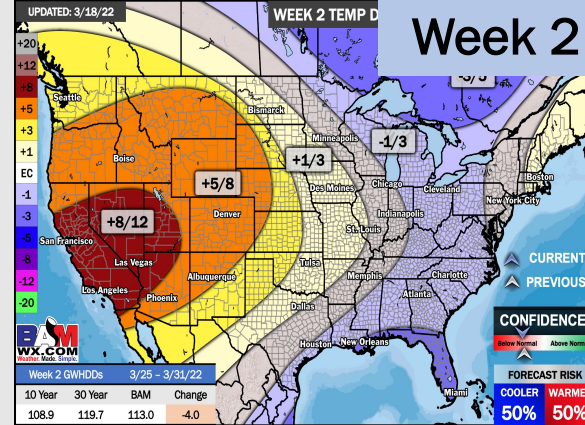
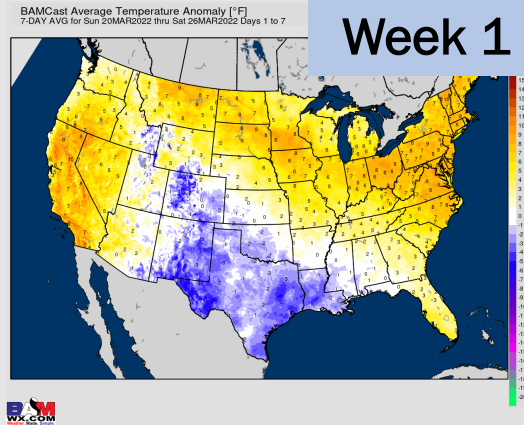


Wind Speed
11 AM CT



High Temps
Thu

Houston Pilots: 3/22/22



- The overall pattern looks quiet the next 7 days. The strong cold front will help to usher in cooler than normal temperatures for the HOU area.
- Week 2 likely features moisture near normal to slightly below normal moisture risks. Will still need to watch some passing cold fronts which can provide shots of moisture/ storms at times.
- Likely a similar pattern into the weeks ¾ timeframe with passing fronts providing moisture at times. Temps likely end up being around normal with a slightly better set up for moisture during this time.