

Houston Pilots Forecast Package



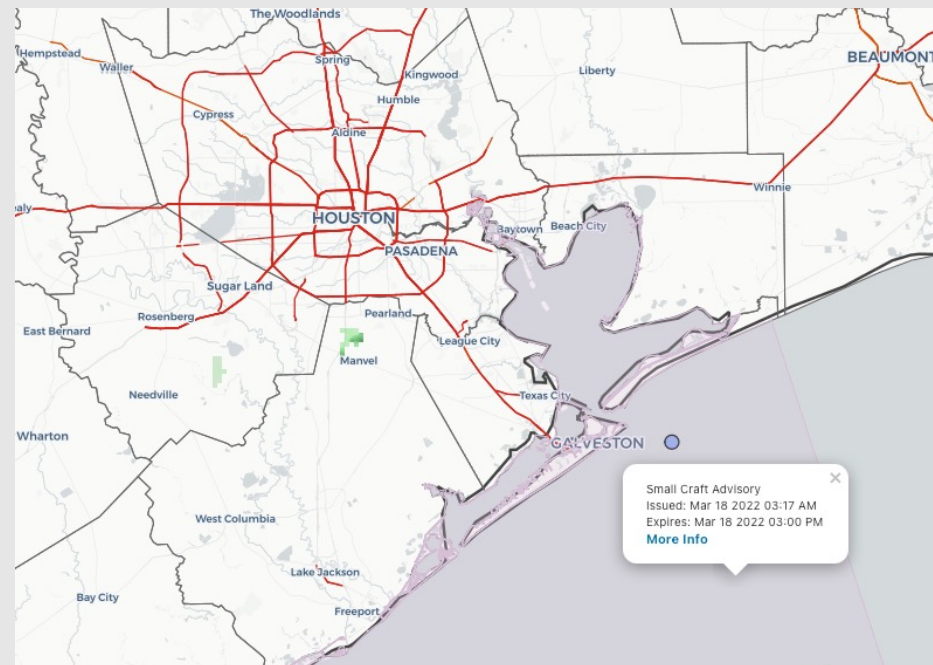
Updated: 1:00 PM CT

Friday, March 18, 2022

Forecaster: Vince Bryan

Weather Headlines

- Elevated winds will continue through the day today before weakening closer to sunset.
- After a generally quieter weekend, the next upcoming front will bring rain showers starting Monday PM with the actual front working in Tuesday PM. **Expect gusty winds Monday because of this.**
- Not favoring a great setup for fog moving forward.




Radar/ NWS Alerts: 1:00 PM CT



As always, please do not hesitate to reach out to us with any forecast questions via the chat option on the Weather Porthole or our on-call number, **(317)-560-8122** press 1 for forecast questions.

Houston Pilots Visibility Report



Time	03-18-2022 Fri 10am	03-18-2022 Fri 11am	03-18-2022 Fri 12pm	03-18-2022 Fri 1pm	03-18-2022 Fri 2pm	03-18-2022 Fri 3pm	03-18-2022 Fri 4pm	03-18-2022 Fri 5pm	03-18-2022 Fri 6pm	03-18-2022 Fri 7pm	03-18-2022 Fri 8pm	03-18-2022 Fri 9pm	03-18-2022 Fri 10pm	03-18-2022 Fri 11pm	03-19-2022 Sat 12am	03-19-2022 Sat 1am	03-19-2022 Sat 2am	03-19-2022 Sat 3am	03-19-2022 Sat 4am	03-19-2022 Sat 5am	03-19-2022 Sat 6am	03-19-2022 Sat 7am	03-19-2022 Sat 8am	03-19-2022 Sat 9am	03-19-2022 Sat 10am	03-19-2022 Sat 11am	03-19-2022 Sat 12pm	03-19-2022 Sat 1pm	03-19-2022 Sat 2pm	03-19-2022 Sat 3pm	03-19-2022 Sat 4pm	03-19-2022 Sat 5pm	03-19-2022 Sat 6pm	03-19-2022 Sat 7pm	03-19-2022 Sat 8pm	03-19-2022 Sat 9pm
Houston Pilots N - 610 Bridge	10.000	10.000	10.000	10.000	10.000	10.000	10.000	10.000	10.000	10.000	10.000	10.000	10.000	10.000	10.000	9.421	9.271	8.993	6.940	6.940	6.924	7.092	5.969	7.703	9.328	9.990	10.000	10.000	10.000	10.000	10.000	10.000	10.000	8.476	9.359	10.000
Houston Pilots M - Kinder 1	10.000	10.000	10.000	10.000	10.000	10.000	10.000	10.000	10.000	10.000	10.000	10.000	10.000	10.000	10.000	9.532	9.337	8.957	6.946	6.946	6.946	6.997	5.950	7.618	9.239	10.000	10.000	10.000	10.000	10.000	10.000	10.000	10.000	8.431	9.278	10.000
Houston Pilots L - Greens Bayou	10.000	10.000	10.000	10.000	10.000	10.000	10.000	10.000	10.000	10.000	10.000	10.000	10.000	10.000	10.000	9.755	9.602	9.046	7.053	7.053	7.053	7.143	6.046	7.654	9.276	10.000	10.000	10.000	10.000	10.000	10.000	10.000	10.000	8.737	9.508	10.000
Houston Pilots K - Shell Crude	10.000	10.000	10.000	10.000	10.000	10.000	10.000	10.000	10.000	10.000	10.000	10.000	10.000	10.000	10.000	9.836	9.747	8.996	7.177	7.173	7.173	7.226	6.184	7.707	9.457	10.000	10.000	10.000	10.000	10.000	10.000	10.000	10.000	9.048	9.758	10.000
Houston Pilots J - Lynchburg Ferries	10.000	10.000	10.000	10.000	10.000	10.000	10.000	10.000	10.000	10.000	10.000	10.000	10.000	10.000	10.000	9.995	10.000	9.215	7.268	7.224	7.221	7.460	6.264	7.921	9.735	10.000	10.000	10.000	10.000	10.000	10.000	10.000	10.000	9.403	10.000	10.000
Houston Pilots I - Exxon 3	10.000	10.000	10.000	10.000	10.000	10.000	10.000	10.000	10.000	10.000	10.000	10.000	10.000	10.000	10.000	9.917	10.000	9.636	7.985	7.842	7.702	7.887	6.839	8.604	10.000	10.000	10.000	10.000	10.000	10.000	10.000	10.000	10.000	10.000	10.000	10.000
Houston Pilots H - Morgans Point	10.000	10.000	10.000	10.000	10.000	10.000	10.000	10.000	10.000	10.000	10.000	10.000	10.000	10.000	10.000	9.585	10.000	10.000	9.521	9.291	8.741	8.875	8.126	9.997	10.000	10.000	10.000	10.000	10.000	10.000	10.000	10.000	10.000	10.000	10.000	10.000
Houston Pilots G - 75/76	10.000	10.000	10.000	10.000	10.000	10.000	10.000	10.000	10.000	10.000	10.000	10.000	10.000	10.000	10.000	9.080	10.000	10.000	10.000	10.000	10.000	10.000	10.000	10.000	10.000	10.000	10.000	10.000	10.000	10.000	10.000	10.000	10.000	10.000	10.000	10.000
Houston Pilots F - 63/64	10.000	10.000	10.000	10.000	10.000	10.000	10.000	10.000	10.000	10.000	10.000	10.000	10.000	10.000	10.000	8.678	10.000	10.000	10.000	10.000	10.000	10.000	10.000	10.000	10.000	10.000	10.000	10.000	10.000	10.000	10.000	10.000	10.000	10.000	10.000	10.000
Houston Pilots E - 51/52	10.000	10.000	10.000	10.000	10.000	10.000	10.000	10.000	10.000	10.000	10.000	10.000	10.000	10.000	10.000	8.535	10.000	10.000	10.000	10.000	10.000	10.000	10.000	10.000	10.000	10.000	10.000	10.000	10.000	10.000	10.000	10.000	10.000	10.000	10.000	10.000
Houston Pilots D - 37/38	10.000	10.000	10.000	10.000	10.000	10.000	10.000	10.000	10.000	10.000	10.000	10.000	10.000	10.000	10.000	8.949	10.000	10.000	10.000	10.000	10.000	10.000	10.000	10.000	10.000	10.000	10.000	10.000	10.000	10.000	10.000	10.000	10.000	10.000	10.000	10.000
Houston Pilots C - 25/26	10.000	10.000	10.000	10.000	10.000	10.000	10.000	10.000	10.000	10.000	10.000	10.000	10.000	10.000	10.000	9.431	10.000	10.000	10.000	10.000	10.000	10.000	10.000	10.000	10.000	10.000	10.000	10.000	10.000	10.000	10.000	10.000	10.000	10.000	10.000	10.000
Houston Pilots B - 11/12	10.000	10.000	10.000	10.000	10.000	10.000	10.000	10.000	10.000	10.000	10.000	10.000	10.000	10.000	10.000	9.632	10.000	10.000	10.000	10.000	10.000	10.000	10.000	10.000	10.000	10.000	10.000	10.000	10.000	10.000	10.000	10.000	10.000	10.000	10.000	10.000
Houston Pilots A - 1 & 2 Bravo	10.000	10.000	10.000	10.000	10.000	10.000	10.000	10.000	10.000	10.000	10.000	10.000	10.000	10.000	10.000	10.000	10.000	10.000	10.000	10.000	10.000	10.000	10.000	10.000	10.000	10.000	10.000	10.000	10.000	10.000	10.000	10.000	10.000	10.000	10.000	10.000

No reduced visibility is favored.

Houston Pilots Wind Report



Time	03-18-2022 Fri 10am	03-18-2022 Fri 11am	03-18-2022 Fri 12pm	03-18-2022 Fri 1pm	03-18-2022 Fri 2pm	03-18-2022 Fri 3pm	03-18-2022 Fri 4pm	03-18-2022 Fri 5pm	03-18-2022 Fri 6pm	03-18-2022 Fri 7pm	03-18-2022 Fri 8pm	03-18-2022 Fri 9pm	03-18-2022 Fri 10pm	03-18-2022 Fri 11pm	03-19-2022 Sat 12am	03-19-2022 Sat 1am	03-19-2022 Sat 2am	03-19-2022 Sat 3am	03-19-2022 Sat 4am	03-19-2022 Sat 5am	03-19-2022 Sat 6am	03-19-2022 Sat 7am	03-19-2022 Sat 8am	03-19-2022 Sat 9am	03-19-2022 Sat 10am	03-19-2022 Sat 11am	03-19-2022 Sat 12pm	03-19-2022 Sat 1pm	03-19-2022 Sat 2pm	03-19-2022 Sat 3pm	03-19-2022 Sat 4pm	03-19-2022 Sat 5pm	03-19-2022 Sat 6pm	03-19-2022 Sat 7pm	03-19-2022 Sat 8pm	03-19-2022 Sat 9pm
Houston Pilots N - 610 Bridge	WS: 16 G:28 NW	WS: 15 G:25 NW	WS: 15 G:24 NW	WS: 15 G:23 NW	WS: 16 G:25 NW	WS: 16 G:24 NW	WS: 15 G:23 NNW	WS: 14 G:23 NNW	WS: 12 G:21 NNW	WS: 10 G:19 NNW	WS: 6 G:13 NNW	WS: 4 G:11 NNW	WS: 4 G:11 NNW	WS: 4 G:12 NNE	WS: 5 G:9 N	WS: 4 G:8 N	WS: 4 G:8 N	WS: 4 G:6 NNE	WS: 4 G:6 NNE	WS: 3 G:5 NNE	WS: 4 G:5 N	WS: 4 G:4 N	WS: 3 G:5 NNE	WS: 3 G:5 NNE	WS: 5 G:8 NNE	WS: 6 G:9 NNE	WS: 7 G:11 NNE	WS: 7 G:13 NNE	WS: 7 G:13 NNE	WS: 7 G:12 NNE	WS: 8 G:12 NE	WS: 7 G:11 NE	WS: 7 G:8 ENE	WS: 6 G:7 E	WS: 5 G:6 ESE	
Houston Pilots M - Kinder 1	WS: 16 G:29 NW	WS: 16 G:25 NW	WS: 15 G:24 NW	WS: 15 G:23 NW	WS: 16 G:25 NW	WS: 16 G:24 NW	WS: 15 G:23 NNW	WS: 14 G:23 NNW	WS: 13 G:21 NNW	WS: 10 G:19 NNW	WS: 5 G:12 NNW	WS: 4 G:11 NNW	WS: 4 G:11 NNW	WS: 4 G:12 NNE	WS: 5 G:9 N	WS: 4 G:8 N	WS: 4 G:8 N	WS: 4 G:6 NNE	WS: 4 G:6 NNE	WS: 3 G:4 NNE	WS: 4 G:5 N	WS: 4 G:4 N	WS: 3 G:5 NNE	WS: 3 G:5 NNE	WS: 5 G:8 NNE	WS: 6 G:9 NNE	WS: 7 G:11 NNE	WS: 7 G:12 NNE	WS: 8 G:13 NNE	WS: 7 G:12 NNE	WS: 8 G:13 NE	WS: 8 G:11 NE	WS: 7 G:9 ENE	WS: 6 G:8 ENE	WS: 5 G:6 E	WS: 5 G:6 ESE
Houston Pilots L - Greens Bayou	WS: 16 G:29 NW	WS: 16 G:26 NW	WS: 16 G:25 NW	WS: 16 G:24 NW	WS: 16 G:25 NW	WS: 16 G:24 NW	WS: 15 G:23 NNW	WS: 14 G:23 NNW	WS: 13 G:21 NNW	WS: 10 G:19 NNW	WS: 5 G:11 NNW	WS: 4 G:12 NNW	WS: 4 G:12 NNW	WS: 4 G:11 NNE	WS: 5 G:9 NE	WS: 4 G:7 N	WS: 4 G:7 N	WS: 4 G:6 NNE	WS: 4 G:5 NNE	WS: 4 G:5 NNE	WS: 3 G:4 NNE	WS: 4 G:4 N	WS: 3 G:4 NNE	WS: 3 G:4 NNE	WS: 5 G:8 NNE	WS: 6 G:9 NNE	WS: 7 G:11 NNE	WS: 7 G:12 NNE	WS: 8 G:12 NNE	WS: 8 G:12 NNE	WS: 8 G:13 NNE	WS: 8 G:11 NE	WS: 7 G:9 ENE	WS: 6 G:7 ENE	WS: 5 G:5 ESE	
Houston Pilots K - Shell Crude	WS: 17 G:29 NW	WS: 16 G:26 NW	WS: 16 G:25 NW	WS: 16 G:24 NW	WS: 17 G:25 NW	WS: 16 G:25 NW	WS: 15 G:23 NNW	WS: 14 G:22 NNW	WS: 13 G:21 NNW	WS: 10 G:19 NNW	WS: 5 G:11 NNW	WS: 4 G:12 NNW	WS: 4 G:12 NNW	WS: 4 G:11 N	WS: 5 G:9 NE	WS: 5 G:8 N	WS: 4 G:7 N	WS: 4 G:6 NNE	WS: 4 G:6 NNE	WS: 3 G:4 NNE	WS: 4 G:5 N	WS: 4 G:4 N	WS: 3 G:4 N	WS: 4 G:5 NNE	WS: 5 G:8 NNE	WS: 6 G:9 NNE	WS: 7 G:11 NNE	WS: 8 G:12 NNE	WS: 8 G:12 NNE	WS: 8 G:12 NNE	WS: 8 G:13 NNE	WS: 8 G:11 NE	WS: 7 G:9 ENE	WS: 6 G:7 ENE	WS: 5 G:5 ESE	
Houston Pilots J - Lynchburg Ferries	WS: 17 G:29 NW	WS: 17 G:27 NW	WS: 16 G:24 NW	WS: 16 G:24 NW	WS: 16 G:25 NW	WS: 16 G:25 NW	WS: 15 G:23 NNW	WS: 14 G:22 NNW	WS: 13 G:21 NNW	WS: 9 G:19 NNW	WS: 5 G:12 NNW	WS: 4 G:12 NNW	WS: 4 G:13 NNW	WS: 4 G:12 N	WS: 5 G:8 ESE	WS: 5 G:7 N	WS: 4 G:7 N	WS: 5 G:6 NNE	WS: 5 G:6 NNE	WS: 4 G:5 NNE	WS: 4 G:5 NNE	WS: 4 G:4 NNE	WS: 4 G:5 NNE	WS: 4 G:5 NNE	WS: 5 G:8 NNE	WS: 6 G:9 NNE	WS: 7 G:11 NNE	WS: 7 G:12 NNE	WS: 8 G:12 NNE	WS: 8 G:12 NNE	WS: 8 G:12 NNE	WS: 8 G:11 NE	WS: 7 G:9 ENE	WS: 6 G:7 ENE	WS: 5 G:5 ESE	
Houston Pilots I - Exxon 3	WS: 17 G:31 NW	WS: 17 G:28 NW	WS: 16 G:25 NW	WS: 16 G:25 NW	WS: 16 G:25 NW	WS: 16 G:25 NW	WS: 15 G:23 NNW	WS: 14 G:22 NNW	WS: 12 G:20 NNW	WS: 9 G:19 NNW	WS: 5 G:12 NNW	WS: 5 G:13 NNW	WS: 4 G:12 NNW	WS: 4 G:12 NNE	WS: 5 G:9 ESE	WS: 5 G:8 N	WS: 5 G:7 NNE	WS: 5 G:7 NNE	WS: 5 G:6 NNE	WS: 5 G:5 NNE	WS: 4 G:5 NNE	WS: 4 G:5 NNE	WS: 4 G:5 NNE	WS: 4 G:5 NNE	WS: 5 G:8 NNE	WS: 6 G:9 NNE	WS: 7 G:11 NNE	WS: 7 G:12 NNE	WS: 7 G:12 NNE	WS: 8 G:12 NNE	WS: 7 G:10 NE	WS: 7 G:9 ENE	WS: 5 G:7 E	WS: 5 G:6 ESE		
Houston Pilots H - Morgans Point	WS: 19 G:32 NW	WS: 19 G:30 NW	WS: 18 G:26 NW	WS: 18 G:26 NW	WS: 17 G:26 NW	WS: 16 G:25 NW	WS: 14 G:23 NNW	WS: 14 G:22 NNW	WS: 12 G:20 NNW	WS: 9 G:19 NNW	WS: 6 G:12 NNW	WS: 6 G:13 NNW	WS: 7 G:15 NNW	WS: 6 G:12 N	WS: 7 G:14 N	WS: 6 G:10 N	WS: 6 G:10 NNE	WS: 6 G:9 NNE	WS: 6 G:8 NNE	WS: 5 G:7 NNE	WS: 5 G:7 NNE	WS: 5 G:7 NNE	WS: 5 G:7 NNE	WS: 6 G:9 NNE	WS: 6 G:10 NNE	WS: 7 G:11 NNE	WS: 7 G:12 NNE	WS: 7 G:12 NNE	WS: 7 G:12 NNE	WS: 6 G:11 NE	WS: 6 G:10 ENE	WS: 5 G:8 ESE	WS: 5 G:7 ESE	WS: 5 G:7 ESE		
Houston Pilots G - 75/76	WS: 24 G:33 NW	WS: 24 G:33 NW	WS: 22 G:29 NW	WS: 21 G:27 NW	WS: 19 G:27 NW	WS: 15 G:25 NW	WS: 13 G:22 NW	WS: 13 G:21 NNW	WS: 11 G:19 NNW	WS: 9 G:19 NNW	WS: 7 G:13 NNW	WS: 8 G:14 NNW	WS: 11 G:17 NNW	WS: 10 G:17 N	WS: 12 G:15 NNE	WS: 8 G:14 NNE	WS: 8 G:13 NNE	WS: 8 G:11 NNE	WS: 7 G:10 NNE	WS: 7 G:9 NNE	WS: 7 G:9 NNE	WS: 7 G:9 NNE	WS: 6 G:9 NNE	WS: 6 G:9 NNE	WS: 7 G:10 NNE	WS: 7 G:10 NE	WS: 6 G:10 NE	WS: 6 G:10 E	WS: 5 G:10 ESE	WS: 6 G:10 ESE	WS: 6 G:9 ESE	WS: 5 G:9 ESE	WS: 6 G:8 ESE			
Houston Pilots F - 63/64	WS: 26 G:33 NW	WS: 26 G:35 NW	WS: 25 G:31 NW	WS: 23 G:29 NW	WS: 20 G:27 NW	WS: 15 G:25 NW	WS: 12 G:23 NNW	WS: 12 G:22 NNW	WS: 10 G:19 NNW	WS: 10 G:19 NNW	WS: 9 G:14 N	WS: 10 G:15 N	WS: 13 G:18 N	WS: 12 G:16 N	WS: 10 G:17 NNE	WS: 10 G:15 NNE	WS: 10 G:15 NNE	WS: 9 G:13 NNE	WS: 9 G:12 NNE	WS: 8 G:11 NE	WS: 8 G:11 NE	WS: 8 G:11 NNE	WS: 8 G:11 NNE	WS: 8 G:11 NNE	WS: 7 G:11 NNE	WS: 7 G:10 NE	WS: 6 G:10 NE	WS: 6 G:10 ENE	WS: 5 G:9 ESE	WS: 5 G:9 ESE	WS: 5 G:9 ESE	WS: 5 G:9 SE	WS: 6 G:10 SSE	WS: 6 G:9 SSE		
Houston Pilots E - 51/52	WS: 25 G:33 NW	WS: 28 G:36 NW	WS: 27 G:33 NW	WS: 25 G:30 NW	WS: 21 G:28 NW	WS: 17 G:26 NNW	WS: 14 G:24 NNW	WS: 12 G:22 NNW	WS: 10 G:19 NNW	WS: 10 G:16 N	WS: 11 G:17 N	WS: 13 G:20 N	WS: 13 G:18 N	WS: 15 G:21 N	WS: 11 G:18 NNE	WS: 11 G:17 NNE	WS: 11 G:16 NNE	WS: 11 G:16 NNE	WS: 10 G:14 NNE	WS: 9 G:13 NNE	WS: 9 G:12 NNE	WS: 9 G:12 NNE	WS: 9 G:12 NNE	WS: 9 G:12 NNE	WS: 8 G:11 NNE	WS: 7 G:11 NNE	WS: 7 G:10 NE	WS: 6 G:9 SE	WS: 5 G:9 S	WS: 5 G:9 S	WS: 5 G:9 SE	WS: 5 G:8 SSE	WS: 6 G:9 SSE	WS: 6 G:8 SSE		
Houston Pilots D - 37/38	WS: 25 G:33 NW	WS: 27 G:35 NW	WS: 27 G:33 NW	WS: 25 G:31 NW	WS: 22 G:28 NW	WS: 18 G:27 NNW	WS: 15 G:24 NNW	WS: 12 G:22 NNW	WS: 11 G:20 NNW	WS: 11 G:17 N	WS: 12 G:18 N	WS: 13 G:22 N	WS: 13 G:19 N	WS: 15 G:22 N	WS: 12 G:18 NNE	WS: 12 G:18 NNE	WS: 12 G:17 NNE	WS: 11 G:15 NNE	WS: 10 G:14 NNE	WS: 10 G:14 NNE	WS: 10 G:13 NNE	WS: 10 G:13 NNE	WS: 9 G:12 NNE	WS: 9 G:11 NNE	WS: 8 G:11 NNE	WS: 7 G:10 ENE	WS: 6 G:10 SSW	WS: 6 G:9 SW	WS: 5 G:9 S	WS: 6 G:9 SE	WS: 6 G:8 SE	WS: 6 G:8 SSE	WS: 7 G:8 SSE			
Houston Pilots C - 25/26	WS: 24 G:34 NW	WS: 25 G:33 NW	WS: 25 G:33 NW	WS: 24 G:31 NW	WS: 21 G:28 NNW	WS: 19 G:27 NNW	WS: 16 G:25 NNW	WS: 13 G:22 NNW	WS: 12 G:20 NNW	WS: 11 G:17 N	WS: 11 G:17 N	WS: 12 G:18 N	WS: 12 G:18 N	WS: 14 G:22 N	WS: 12 G:18 NNE	WS: 12 G:17 NNE	WS: 12 G:17 NNE	WS: 11 G:15 NNE	WS: 11 G:15 NNE	WS: 10 G:14 NNE	WS: 10 G:14 NNE	WS: 10 G:13 NNE	WS: 10 G:13 NNE	WS: 9 G:12 NNE	WS: 9 G:11 NNE	WS: 8 G:10 NNE	WS: 8 G:9 SE	WS: 6 G:9 S	WS: 6 G:9 S	WS: 6 G:8 SE	WS: 6 G:8 SSE	WS: 6 G:8 SSE	WS: 6 G:8 SSE			
Houston Pilots B - 11/12	WS: 24 G:34 NW	WS: 25 G:34 NW	WS: 25 G:33 NW	WS: 24 G:31 NW	WS: 22 G:30 NNW	WS: 20 G:29 NNW	WS: 18 G:26 NNW	WS: 14 G:23 NNW	WS: 13 G:21 NNW	WS: 11 G:20 NNW	WS: 10 G:18 NNW	WS: 11 G:19 NNW	WS: 12 G:23 N	WS: 12 G:21 N	WS: 13 G:22 N	WS: 12 G:19 NNE	WS: 12 G:18 NNE	WS: 12 G:17 NNE	WS: 12 G:16 NNE	WS: 11 G:15 NNE	WS: 11 G:15 NNE	WS: 11 G:14 NNE	WS: 10 G:14 NNE	WS: 10 G:14 NNE	WS: 9 G:12 NNE	WS: 9 G:12 NE	WS: 8 G:11 NE	WS: 7 G:10 ESE	WS: 6 G:9 SSE	WS: 6 G:8 SSE	WS: 7 G:8 SSE	WS: 6 G:8 SSE	WS: 6 G:8 SSE			
Houston Pilots A - 1 & 2 Bravo	WS: 27 G:35 NW	WS: 29 G:36 NW	WS: 28 G:34 NW	WS: 27 G:33 NW	WS: 26 G:34 NW	WS: 24 G:32 NW	WS: 20 G:24 NW	WS: 16 G:21 NW	WS: 12 G:19 NNW	WS: 12 G:19 NNW	WS: 13 G:23 NNW	WS: 14 G:24 NNW	WS: 15 G:23 NNW	WS: 16 G:23 N	WS: 14 G:20 NNE	WS: 14 G:19 NNE	WS: 14 G:18 NNE	WS: 13 G:17 NNE	WS: 13 G:17 NNE	WS: 13 G:17 NNE	WS: 12 G:16 NNE	WS: 12 G:16 NNE	WS: 11 G:15 NNE	WS: 11 G:15 NNE	WS: 10 G:14 NNE	WS: 9 G:13 NE	WS: 8 G:12 NE	WS: 7 G:10 E	WS: 6 G:9 SE	WS: 6 G:9 SSE	WS: 7 G:8 SSE	WS: 6 G:8 SSE	WS: 6 G:8 SSE	WS: 7 G:8 SSE		

See slides below for official thoughts on winds.

Houston Pilots Extended Range Visibility Report



Monday, 3/21/22

Fog is not favored Monday. Elevated winds likely limit any fog threat.

Confidence



Wednesday, 3/23/22

No fog expected at this time on Wednesday.

Confidence



Tuesday, 3/22/22

Tuesday will continue the breezy winds and limit fog potential.

Confidence



Daily Fog Chance

Monday AM	Unlikely
Tuesday AM	Unlikely
Wednesday AM	Unlikely

Houston Pilots: *Fri. 3/18/2022*

Forecast Discussion

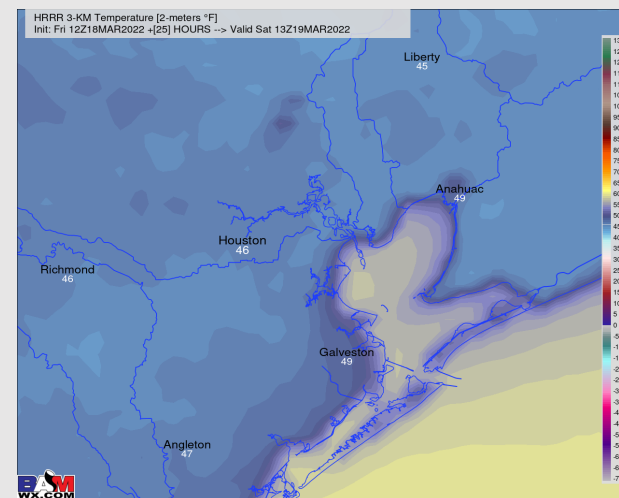
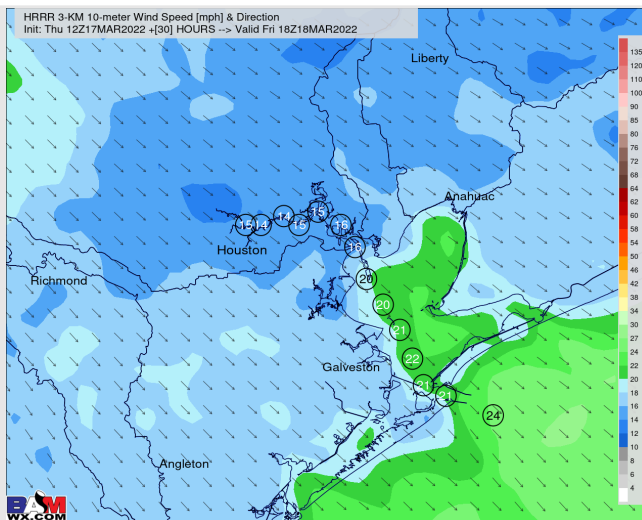
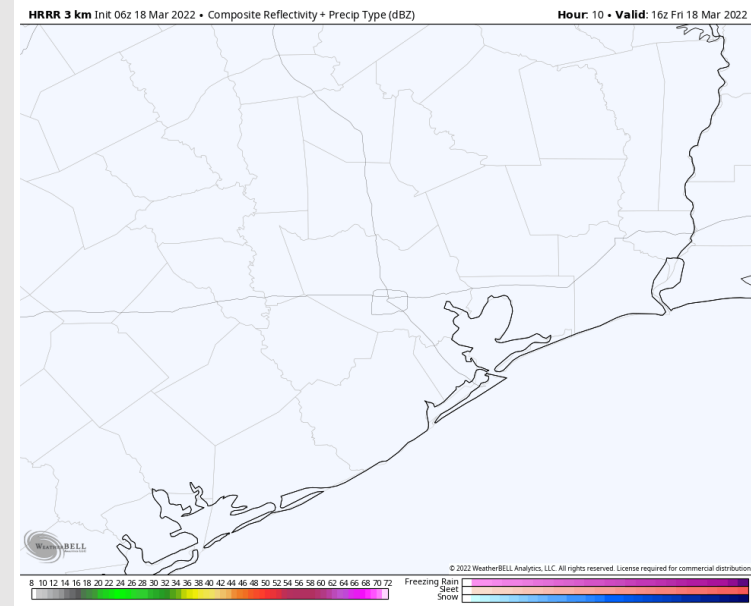
Precip: The rest of the day is favored to stay dry.

Wind: Winds from the NW will start to subside this afternoon, dropping to 15-20 MPH sustained by ~4 PM (gusts 20-25 MPH), and 10-15 MPH sustained by ~8 PM. Near midnight winds briefly pick back up to 13-18 MPH sustained

Temps: Lows drop into the mid to upper 50s for the stations, cooler working further inland.

Visibility: No fog is expected this evening.

Precip Forecast: 11 AM CT



Houston Pilots: Sat. 3/19/2022

Forecast Discussion

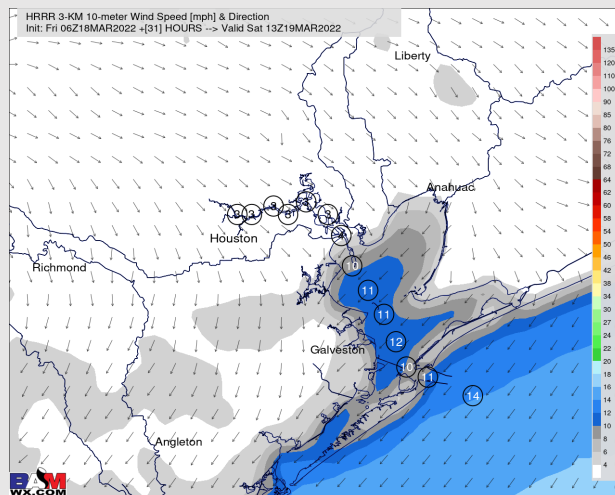
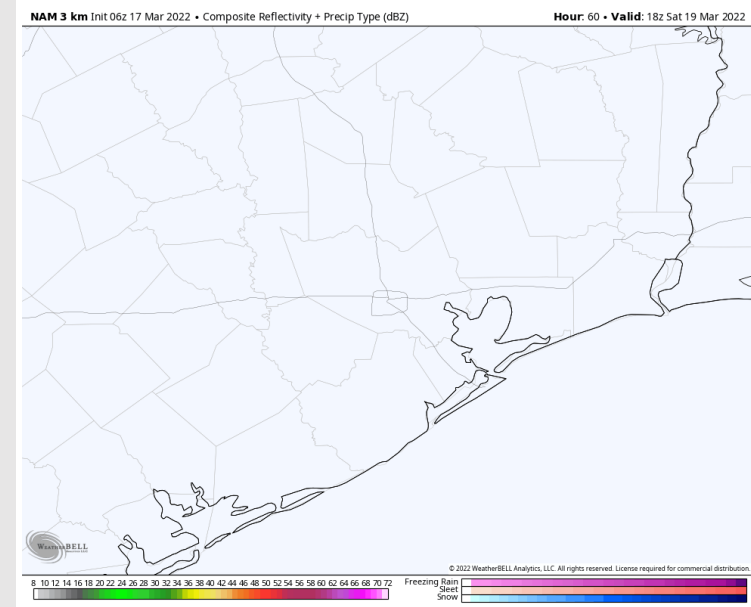
Precip: Dry conditions are anticipated.

Wind: Winds out through 1 PM will be coming from the NNE at 10-15 MPH sustained. Beyond this, winds calm to 5-10 MPH with variable direction.

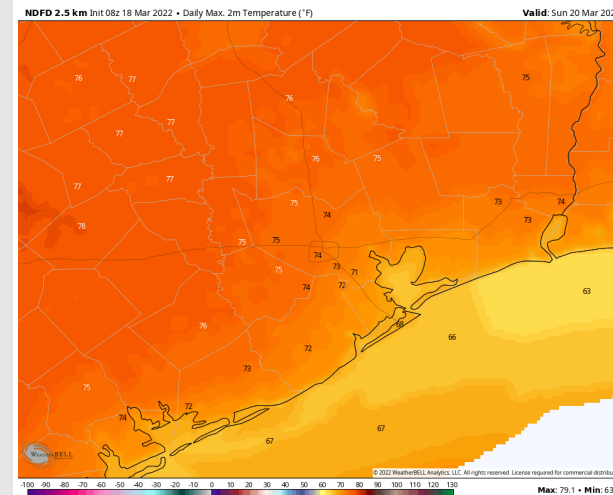
Temps: Highs expected to reach the the upper 60s/ lower 70s.

Visibility: No fog favored for our stations on Saturday.

Precip Forecast: 1 PM CT



Wind Speed
8 AM CT



High Temps
Saturday

Houston Pilots: *Sun. 3/20/2022*

Forecast Discussion

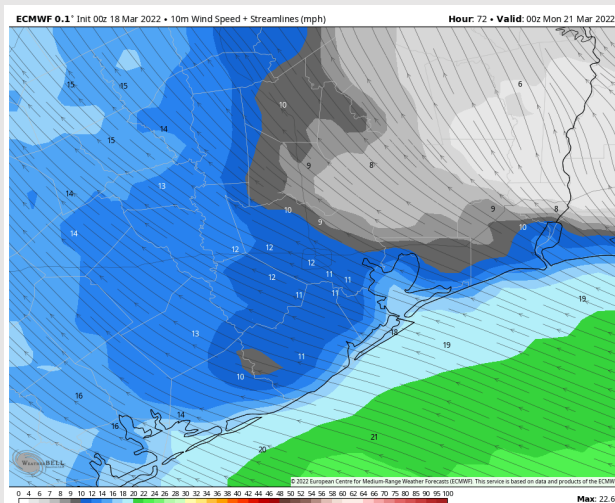
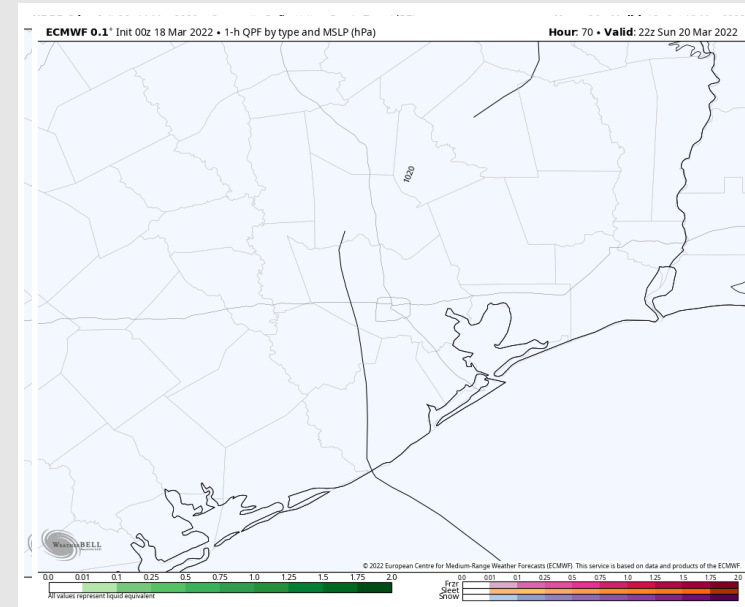
Precip: No precip is expected Sunday.

Wind: Winds will be from the ESE through the day. First half of the day winds of 10-15 MPH are expected with gusts 15-20 MPH. The afternoon hours will feature sustained winds of 15-20 MPH with occasional gusts to 25 MPH.

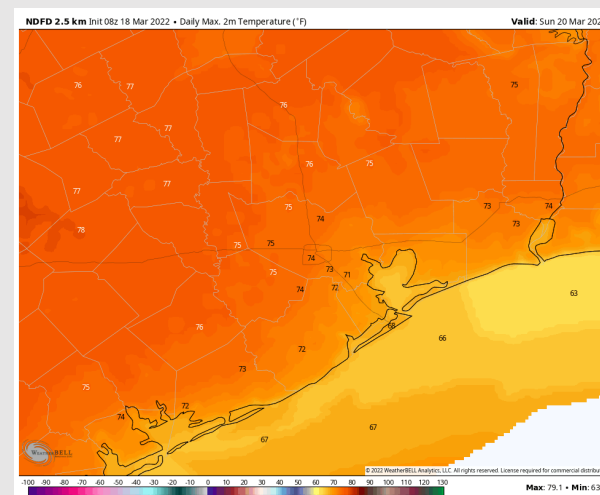
Temps: Temps are favored to top out in the upper 60s / lower 70s.

Visibility: No fog is expected for Sunday.

Precip Forecast: 4 PM CT



Wind Speed:
5 PM CT

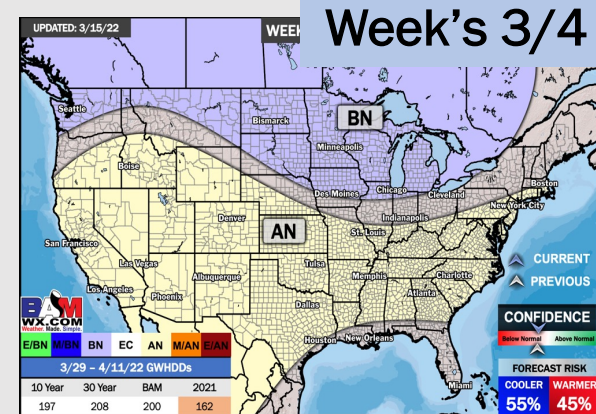
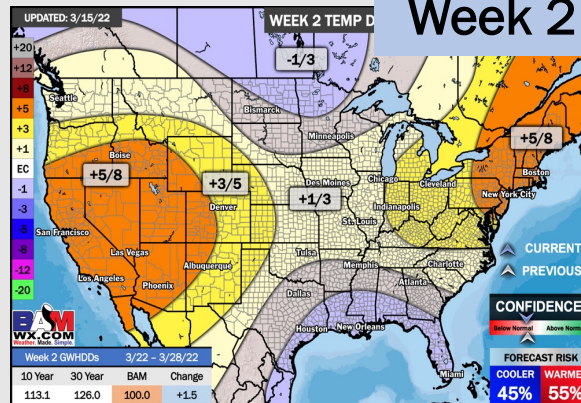
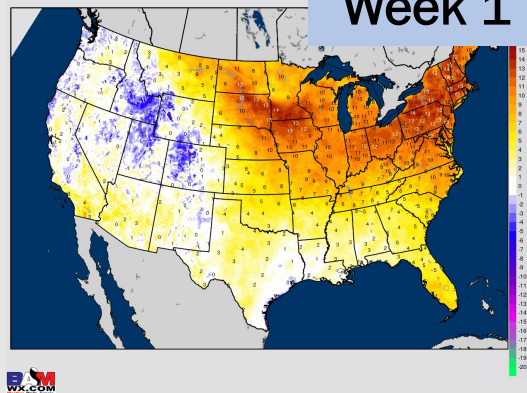


High Temps
Sunday

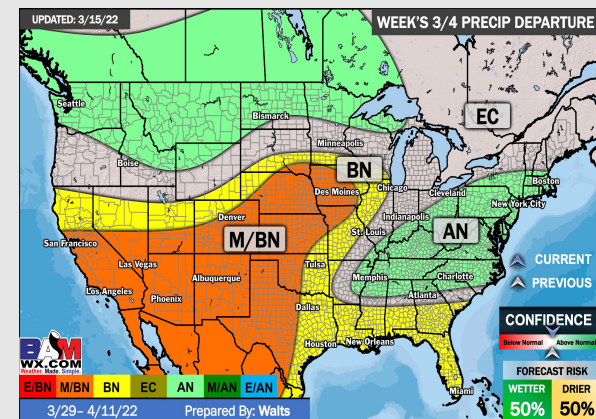
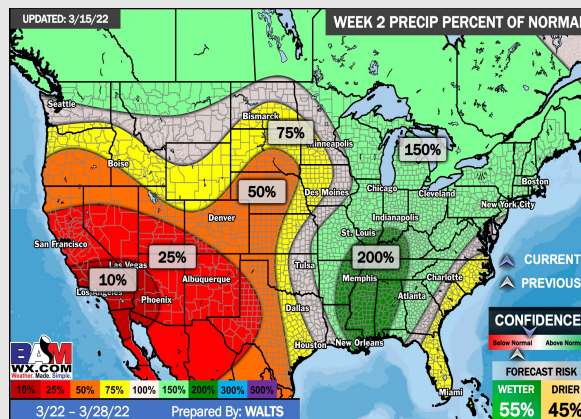
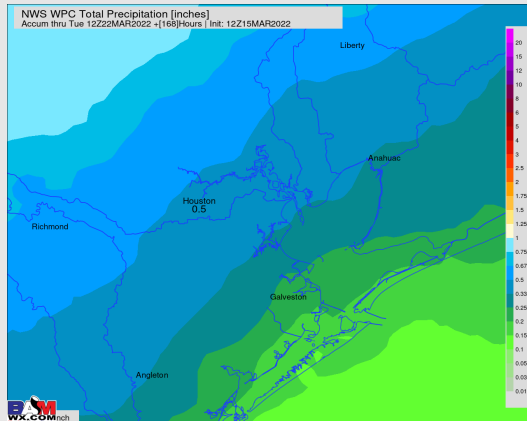
Houston Pilots: 3/18/22

BAMCast Average Temperature Anomaly [°F]
7-DAY AVG for Tue 15MAR2022 thru Mon 21MAR2022 Days 1 to 7

Week 1



NWS WPC Total Precipitation (inches)
Accum thru Tue 12Z22MAR2022 -1160Zhours Init: 12Z16MAR2022



- Next wave of precip to watch will come Monday PM out ahead of the next front into Tuesday PM. Drier conditions then likely take place.
- The week 2 timeframe is expected to have slightly below normal risks for temperatures and near normal to slightly above normal risks for precipitation.
- Right now, we are favoring above normal temperatures and below normal risks for precip for the weeks 3 / 4 timeframe.