

# Houston Pilots Forecast Package



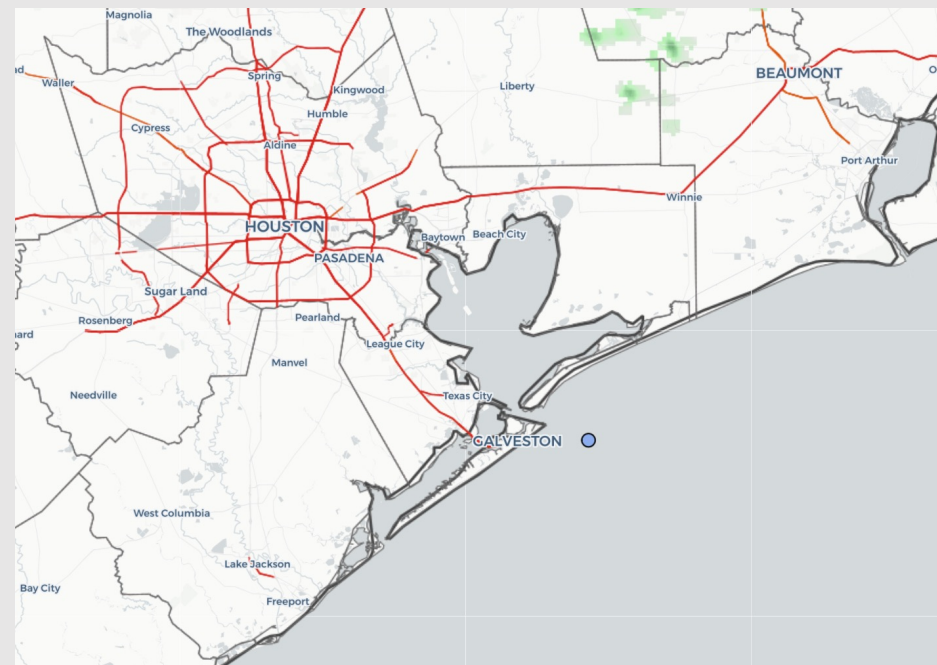
Updated: 5:00 AM CT

Tuesday, March 15, 2022

Forecaster: Vince Bryan

## Weather Headlines

- Quieter weather anticipated with the passing of the front that is now offshore. Next shot of precip coming late Thursday with a quieter weekend expected.
- Friday behind the front likely bring elevated winds from the N, with another shot of stronger winds coming next Monday (3/21)
- Only period in the short term to watch for any sea fog would be late Thu/early Fri out ahead of the cold front.



**Radar/ NWS Alerts: 5:00 AM CT**



As always, please do not hesitate to reach out to us with any forecast questions via the chat option on the Weather Porthole or our on-call number, **(317)-560-8122** press 1 for forecast questions.

# Houston Pilots Visibility Report



Time	03-15-2022 Tue 3am	03-15-2022 Tue 4am	03-15-2022 Tue 5am	03-15-2022 Tue 6am	03-15-2022 Tue 7am	03-15-2022 Tue 8am	03-15-2022 Tue 9am	03-15-2022 Tue 10am	03-15-2022 Tue 11am	03-15-2022 Tue 12pm	03-15-2022 Tue 1pm	03-15-2022 Tue 2pm	03-15-2022 Tue 3pm	03-15-2022 Tue 4pm	03-15-2022 Tue 5pm	03-15-2022 Tue 6pm	03-15-2022 Tue 7pm	03-15-2022 Tue 8pm	03-15-2022 Tue 9pm	03-15-2022 Tue 10pm	03-15-2022 Tue 11pm	03-16-2022 Wed 12am	03-16-2022 Wed 1am	03-16-2022 Wed 2am	03-16-2022 Wed 3am	03-16-2022 Wed 4am	03-16-2022 Wed 5am	03-16-2022 Wed 6am	03-16-2022 Wed 7am	03-16-2022 Wed 8am	03-16-2022 Wed 9am	03-16-2022 Wed 10am	03-16-2022 Wed 11am	03-16-2022 Wed 12pm	03-16-2022 Wed 1pm	03-16-2022 Wed 2pm	
Houston Pilots N - 610 Bridge	7.081	7.424	7.736	8.637	10.000	10.000	10.000	10.000	10.000	10.000	10.000	10.000	10.000	10.000	10.000	10.000	10.000	10.000	10.000	10.000	10.000	10.000	10.000	10.000	7.946	5.924	0.668	0.477	0.477	0.477	4.607	10.000	10.000	10.000	10.000	10.000	
Houston Pilots M - Kinder 1	7.202	7.565	7.895	8.716	10.000	10.000	10.000	10.000	10.000	10.000	10.000	10.000	10.000	10.000	10.000	10.000	10.000	10.000	10.000	10.000	10.000	10.000	10.000	10.000	8.007	5.980	0.676	0.515	0.513	0.513	4.608	10.000	10.000	10.000	10.000	10.000	
Houston Pilots L - Greens Bayou	7.717	8.046	8.429	9.123	10.000	10.000	10.000	10.000	10.000	10.000	10.000	10.000	10.000	10.000	10.000	10.000	10.000	10.000	10.000	10.000	10.000	10.000	10.000	10.000	8.016	6.066	0.791	0.674	0.673	0.664	4.584	10.000	10.000	10.000	10.000	10.000	
Houston Pilots K - Shell Crude	7.987	8.283	8.632	9.281	10.000	10.000	10.000	10.000	10.000	10.000	10.000	10.000	10.000	10.000	10.000	10.000	10.000	10.000	10.000	10.000	10.000	10.000	10.000	10.000	8.267	6.222	0.964	0.853	0.851	0.852	4.787	10.000	10.000	10.000	10.000	10.000	
Houston Pilots J - Lynchburg Ferries	8.468	8.679	9.028	9.616	10.000	10.000	10.000	10.000	10.000	10.000	10.000	10.000	10.000	10.000	10.000	10.000	10.000	10.000	10.000	10.000	10.000	10.000	10.000	10.000	8.090	6.177	1.044	0.924	0.924	0.912	4.711	10.000	10.000	10.000	10.000	10.000	
Houston Pilots I - Exxon 3	8.985	9.084	9.374	9.821	10.000	10.000	10.000	10.000	10.000	10.000	10.000	10.000	10.000	10.000	10.000	10.000	10.000	10.000	10.000	10.000	9.908	9.930	9.930	9.908	9.930	8.447	6.594	1.902	1.639	1.639	1.725	5.300	9.930	10.000	10.000	10.000	10.000
Houston Pilots H - Morgans Point	9.460	9.481	9.692	9.930	10.000	10.000	10.000	10.000	10.000	10.000	10.000	10.000	10.000	10.000	10.000	10.000	10.000	10.000	10.000	10.000	9.716	9.723	9.723	9.716	9.723	8.793	7.180	3.445	3.041	3.041	3.272	6.244	9.723	10.000	10.000	10.000	10.000
Houston Pilots G - 75/76	9.945	9.917	10.000	10.000	10.000	10.000	10.000	10.000	10.000	10.000	10.000	10.000	10.000	10.000	10.000	10.000	10.000	10.000	10.000	10.000	9.515	9.507	9.507	9.515	9.507	9.207	7.932	5.497	4.797	4.762	5.137	7.156	9.507	10.000	10.000	10.000	10.000
Houston Pilots F - 63/64	10.000	10.000	10.000	10.000	10.000	10.000	10.000	10.000	10.000	10.000	10.000	10.000	10.000	10.000	10.000	10.000	10.000	10.000	10.000	10.000	9.379	9.335	9.335	9.356	9.335	9.291	8.441	7.240	6.536	6.544	6.872	7.809	9.335	10.000	10.000	10.000	10.000
Houston Pilots E - 51/52	10.000	10.000	10.000	10.000	10.000	10.000	10.000	10.000	10.000	10.000	10.000	10.000	10.000	10.000	10.000	10.000	10.000	10.000	10.000	10.000	9.560	9.280	9.280	9.304	9.280	9.280	8.748	8.076	7.601	7.681	7.759	8.064	9.435	10.000	10.000	10.000	10.000
Houston Pilots D - 37/38	9.873	10.000	10.000	10.000	10.000	10.000	10.000	10.000	10.000	10.000	10.000	10.000	10.000	10.000	10.000	10.000	10.000	10.000	10.000	10.000	9.625	9.483	9.373	9.354	9.354	8.880	8.188	7.931	8.039	7.688	7.935	9.850	10.000	10.000	10.000	10.000	10.000
Houston Pilots C - 25/26	9.403	9.952	9.676	10.000	10.000	10.000	10.000	10.000	10.000	10.000	10.000	10.000	10.000	10.000	10.000	10.000	10.000	10.000	10.000	10.000	10.000	10.000	10.000	9.319	9.296	9.296	8.948	8.436	8.262	8.380	7.918	8.149	10.000	10.000	10.000	10.000	10.000
Houston Pilots B - 11/12	8.903	9.642	9.067	10.000	10.000	10.000	10.000	10.000	10.000	10.000	10.000	10.000	10.000	10.000	10.000	10.000	10.000	10.000	10.000	10.000	10.000	10.000	10.000	9.429	9.191	9.191	8.982	8.694	8.580	8.627	8.320	8.559	10.000	10.000	10.000	10.000	10.000
Houston Pilots A - 1 & 2 Bravo	7.624	8.434	7.513	10.000	10.000	9.946	10.000	10.000	10.000	10.000	10.000	10.000	10.000	10.000	10.000	10.000	10.000	10.000	10.000	10.000	10.000	10.000	10.000	9.456	9.029	8.988	8.962	8.949	8.921	8.858	9.570	10.000	10.000	10.000	10.000	10.000	

Check slides below for more on Wed AM threat.

# Houston Pilots Wind Report



Time	03-15-2022 Tue 3am	03-15-2022 Tue 4am	03-15-2022 Tue 5am	03-15-2022 Tue 6am	03-15-2022 Tue 7am	03-15-2022 Tue 8am	03-15-2022 Tue 9am	03-15-2022 Tue 10am	03-15-2022 Tue 11am	03-15-2022 Tue 12pm	03-15-2022 Tue 1pm	03-15-2022 Tue 2pm	03-15-2022 Tue 3pm	03-15-2022 Tue 4pm	03-15-2022 Tue 5pm	03-15-2022 Tue 6pm	03-15-2022 Tue 7pm	03-15-2022 Tue 8pm	03-15-2022 Tue 9pm	03-15-2022 Tue 10pm	03-15-2022 Tue 11pm	03-16-2022 Wed 12am	03-16-2022 Wed 1am	03-16-2022 Wed 2am	03-16-2022 Wed 3am	03-16-2022 Wed 4am	03-16-2022 Wed 5am	03-16-2022 Wed 6am	03-16-2022 Wed 7am	03-16-2022 Wed 8am	03-16-2022 Wed 9am	03-16-2022 Wed 10am	03-16-2022 Wed 11am	03-16-2022 Wed 12pm	03-16-2022 Wed 1pm	03-16-2022 Wed 2pm		
Houston Pilots N - 610 Bridge	WS: 5 G:11 W	WS: 5 G:10 W	WS: 6 G:11 W	WS: 7 G:12 W	WS: 8 G:14 WNW	WS: 8 G:14 WNW	WS: 9 G:17 NW	WS: 11 G:19 NW	WS: 12 G:19 NW	WS: 12 G:20 NW	WS: 13 G:20 NW	WS: 13 G:20 NW	WS: 13 G:20 NW	WS: 13 G:21 NW	WS: 13 G:20 NW	WS: 12 G:18 NW	WS: 10 G:18 NW	WS: 8 G:14 NNW	WS: 7 G:13 NNW	WS: 6 G:13 NNW	WS: 6 G:12 NNW	WS: 5 G:12 NNW	WS: 5 G:11 NNW	WS: 4 G:10 NNW	WS: 3 G:9 NNW	WS: 3 G:7 NNW	WS: 3 G:7 NNW	WS: 3 G:6 N	WS: 3 G:6 NNW	WS: 2 G:4 NW	WS: 3 G:4 N	WS: 3 G:5 WSW	WS: 3 G:5 NNW	WS: 3 G:5 NNW	WS: 3 G:6 NNW	WS: 3 G:6 NW	WS: 4 G:7 NW	
Houston Pilots M - Kinder 1	WS: 5 G:11 W	WS: 5 G:9 W	WS: 6 G:11 W	WS: 7 G:12 W	WS: 8 G:14 WNW	WS: 8 G:14 WNW	WS: 9 G:17 NW	WS: 12 G:19 NW	WS: 12 G:19 NW	WS: 13 G:20 NW	WS: 13 G:20 NW	WS: 13 G:20 NW	WS: 13 G:20 NW	WS: 13 G:21 NW	WS: 13 G:20 NW	WS: 12 G:18 NW	WS: 10 G:18 NW	WS: 8 G:14 NNW	WS: 7 G:13 NNW	WS: 7 G:13 NNW	WS: 6 G:12 NNW	WS: 5 G:12 NNW	WS: 5 G:11 NNW	WS: 4 G:10 NNW	WS: 4 G:9 NNW	WS: 3 G:7 NNW	WS: 4 G:7 NNW	WS: 3 G:6 N	WS: 4 G:6 NNW	WS: 3 G:5 NW	WS: 3 G:4 N	WS: 3 G:5 G:5	WS: 3 G:5 NNW	WS: 3 G:5 NNW	WS: 4 G:6 NNW	WS: 3 G:6 NNW	WS: 4 G:7 NW	
Houston Pilots L - Greens Bayou	WS: 5 G:10 W	WS: 5 G:9 W	WS: 6 G:11 W	WS: 7 G:12 W	WS: 8 G:14 WNW	WS: 8 G:14 WNW	WS: 9 G:16 NW	WS: 12 G:18 NW	WS: 12 G:19 NW	WS: 13 G:19 NW	WS: 13 G:20 NW	WS: 13 G:20 NW	WS: 13 G:20 NW	WS: 13 G:21 NW	WS: 13 G:20 NW	WS: 12 G:18 NW	WS: 10 G:17 NW	WS: 8 G:13 NNW	WS: 7 G:13 NNW	WS: 7 G:12 NNW	WS: 6 G:12 NNW	WS: 6 G:11 NNW	WS: 5 G:11 NNW	WS: 5 G:10 NNW	WS: 4 G:9 NNW	WS: 4 G:7 NNW	WS: 4 G:7 NNW	WS: 3 G:6 N	WS: 4 G:6 NNW	WS: 3 G:5 NW	WS: 3 G:5 NNW	WS: 3 G:5 NNW	WS: 4 G:6 NNW	WS: 3 G:6 NNW	WS: 4 G:7 NW			
Houston Pilots K - Shell Crude	WS: 5 G:10 W	WS: 5 G:9 W	WS: 6 G:11 W	WS: 7 G:12 W	WS: 8 G:13 WNW	WS: 8 G:14 WNW	WS: 9 G:17 NW	WS: 12 G:18 NW	WS: 12 G:19 NW	WS: 13 G:19 NW	WS: 13 G:20 NW	WS: 14 G:20 NW	WS: 14 G:20 NW	WS: 14 G:21 NW	WS: 13 G:20 NW	WS: 12 G:18 NW	WS: 10 G:17 NW	WS: 8 G:13 NNW	WS: 7 G:13 NNW	WS: 7 G:13 NNW	WS: 6 G:12 NNW	WS: 6 G:11 NNW	WS: 5 G:10 NNW	WS: 5 G:10 NNW	WS: 4 G:9 NNW	WS: 4 G:7 NNW	WS: 4 G:7 NNW	WS: 3 G:6 N	WS: 4 G:6 NNW	WS: 3 G:5 NW	WS: 3 G:5 NNW	WS: 3 G:5 NNW	WS: 4 G:6 NNW	WS: 3 G:6 NNW	WS: 4 G:7 NW			
Houston Pilots J - Lynchburg Ferries	WS: 5 G:10 WSW	WS: 5 G:9 WSW	WS: 6 G:10 W	WS: 7 G:12 W	WS: 8 G:13 WNW	WS: 8 G:14 WNW	WS: 9 G:16 NW	WS: 12 G:18 NW	WS: 12 G:18 NW	WS: 13 G:19 NW	WS: 13 G:19 NW	WS: 14 G:19 NW	WS: 14 G:19 NW	WS: 14 G:20 NW	WS: 13 G:19 NW	WS: 12 G:18 NW	WS: 10 G:17 NW	WS: 8 G:13 NNW	WS: 7 G:12 NNW	WS: 7 G:12 NNW	WS: 6 G:11 NNW	WS: 5 G:10 NNW	WS: 5 G:10 NNW	WS: 4 G:9 NNW	WS: 4 G:7 NNW	WS: 4 G:7 NNW	WS: 3 G:6 N	WS: 4 G:6 NNW	WS: 3 G:5 NW	WS: 3 G:5 NNW	WS: 4 G:5 NNW	WS: 4 G:5 NNW	WS: 4 G:6 NNW	WS: 4 G:6 NNW	WS: 4 G:7 NW			
Houston Pilots I - Exxon 3	WS: 6 G:10 WSW	WS: 5 G:9 WSW	WS: 6 G:11 W	WS: 7 G:12 W	WS: 8 G:13 WNW	WS: 8 G:15 WNW	WS: 10 G:17 NW	WS: 12 G:18 NW	WS: 12 G:18 NW	WS: 13 G:19 NW	WS: 13 G:19 NW	WS: 14 G:19 NW	WS: 14 G:19 NW	WS: 14 G:20 NW	WS: 13 G:19 NW	WS: 12 G:18 NW	WS: 10 G:17 NW	WS: 8 G:14 NNW	WS: 8 G:14 NNW	WS: 7 G:13 NNW	WS: 6 G:12 NNW	WS: 6 G:12 NNW	WS: 6 G:11 NNW	WS: 5 G:10 NNW	WS: 4 G:9 NNW	WS: 4 G:8 NNW	WS: 4 G:7 NNW	WS: 4 G:7 NNW	WS: 4 G:7 NNW	WS: 3 G:6 NNW	WS: 4 G:5 NNW	WS: 3 G:5 NNW	WS: 3 G:6 NNW	WS: 3 G:6 NNW	WS: 4 G:7 W			
Houston Pilots H - Morgans Point	WS: 6 G:11 WSW	WS: 6 G:10 W	WS: 7 G:12 W	WS: 7 G:13 W	WS: 8 G:14 WNW	WS: 9 G:16 WNW	WS: 10 G:18 NW	WS: 13 G:19 NW	WS: 13 G:19 NW	WS: 13 G:19 NW	WS: 13 G:19 NW	WS: 14 G:19 NW	WS: 14 G:19 NW	WS: 14 G:20 NW	WS: 13 G:19 NW	WS: 12 G:18 NW	WS: 10 G:17 NW	WS: 8 G:14 NNW	WS: 8 G:14 NNW	WS: 8 G:14 NNW	WS: 7 G:13 NNW	WS: 7 G:13 NNW	WS: 6 G:12 NNW	WS: 6 G:11 NNW	WS: 6 G:10 NNW	WS: 5 G:9 NNW	WS: 5 G:9 NNW	WS: 5 G:8 NNW	WS: 4 G:8 NNW	WS: 4 G:7 NNW	WS: 4 G:6 NNW	WS: 4 G:6 NNW	WS: 4 G:5 NNW	WS: 4 G:5 NNW	WS: 3 G:6 NNW	WS: 3 G:6 NNW	WS: 4 G:7 SW	
Houston Pilots G - 75/76	WS: 7 G:13 WSW	WS: 7 G:11 W	WS: 8 G:13 WSW	WS: 8 G:14 W	WS: 9 G:15 WNW	WS: 10 G:17 WNW	WS: 11 G:19 NW	WS: 13 G:20 NW	WS: 13 G:19 NW	WS: 13 G:19 NW	WS: 13 G:19 NW	WS: 13 G:19 NW	WS: 13 G:19 NW	WS: 13 G:20 NW	WS: 12 G:18 NW	WS: 10 G:17 NW	WS: 9 G:15 NNW	WS: 8 G:15 NNW	WS: 8 G:15 NNW	WS: 8 G:15 NNW	WS: 7 G:14 NNW	WS: 7 G:14 NNW	WS: 7 G:13 NNW	WS: 6 G:13 NNW	WS: 6 G:12 NNW	WS: 6 G:12 NNW	WS: 6 G:11 NNW	WS: 5 G:10 NNW	WS: 5 G:9 NNW	WS: 5 G:9 NNW	WS: 5 G:8 NNW	WS: 4 G:8 NNW	WS: 4 G:7 NNW	WS: 4 G:7 NNW	WS: 3 G:6 NNW	WS: 3 G:6 NNW	WS: 3 G:6 SSW	WS: 4 G:7 S
Houston Pilots F - 63/64	WS: 8 G:14 W	WS: 8 G:12 W	WS: 8 G:14 WSW	WS: 9 G:15 WNW	WS: 10 G:16 WNW	WS: 10 G:18 WNW	WS: 12 G:20 NW	WS: 14 G:21 NW	WS: 14 G:20 NW	WS: 13 G:19 NW	WS: 13 G:19 NW	WS: 13 G:19 NW	WS: 13 G:19 NW	WS: 13 G:19 NW	WS: 12 G:18 NW	WS: 10 G:17 NW	WS: 9 G:15 NNW	WS: 8 G:15 NNW	WS: 9 G:16 NNW	WS: 8 G:15 NNW	WS: 8 G:15 NNW	WS: 8 G:15 NNW	WS: 8 G:15 NNW	WS: 7 G:14 NNW	WS: 7 G:13 NNW	WS: 7 G:13 NNW	WS: 6 G:11 NNW	WS: 6 G:10 WSW	WS: 10 G:16 NNW	WS: 9 G:9 NNW	WS: 5 G:8 NNW	WS: 4 G:7 NNW	WS: 3 G:6 NNW	WS: 3 G:6 NNW	WS: 4 G:7 SSE	WS: 4 G:6 SE		
Houston Pilots E - 51/52	WS: 9 G:15 W	WS: 8 G:13 W	WS: 9 G:14 WSW	WS: 9 G:15 W	WS: 10 G:16 WNW	WS: 11 G:18 WNW	WS: 14 G:22 NW	WS: 14 G:20 NW	WS: 14 G:20 NW	WS: 14 G:19 NW	WS: 14 G:19 NW	WS: 14 G:19 NW	WS: 14 G:19 NW	WS: 13 G:18 NW	WS: 12 G:18 NW	WS: 11 G:17 NW	WS: 9 G:15 NNW	WS: 9 G:15 NNW	WS: 9 G:16 NNW	WS: 9 G:16 NNW	WS: 8 G:15 NNW	WS: 8 G:15 NNW	WS: 8 G:15 NNW	WS: 7 G:14 NNW	WS: 7 G:13 NNW	WS: 7 G:12 NNW	WS: 7 G:12 NNW	WS: 6 G:10 S	WS: 6 G:9 NNW	WS: 5 G:8 NNW	WS: 5 G:7 NNW	WS: 5 G:6 NNW	WS: 4 G:6 NNW	WS: 3 G:5 S	WS: 3 G:6 SE			
Houston Pilots D - 37/38	WS: 9 G:14 W	WS: 8 G:13 WSW	WS: 9 G:14 WSW	WS: 9 G:15 W	WS: 10 G:16 WNW	WS: 11 G:18 WNW	WS: 12 G:20 NW	WS: 14 G:22 NW	WS: 15 G:21 NW	WS: 14 G:20 NW	WS: 14 G:19 NW	WS: 13 G:19 NW	WS: 14 G:19 NW	WS: 14 G:19 NW	WS: 13 G:18 NW	WS: 12 G:18 NW	WS: 11 G:16 NW	WS: 10 G:15 NNW	WS: 9 G:15 NNW	WS: 9 G:16 NNW	WS: 9 G:16 NNW	WS: 9 G:16 NNW	WS: 9 G:15 NNW	WS: 8 G:15 NNW	WS: 8 G:14 NNW	WS: 8 G:13 NNW	WS: 8 G:12 NNW	WS: 7 G:12 NNW	WS: 7 G:10 S	WS: 6 G:9 NNW	WS: 5 G:8 NNW	WS: 5 G:8 NNW	WS: 4 G:7 NNW	WS: 3 G:6 SSW	WS: 3 G:6 SSE	WS: 4 G:7 SSE		
Houston Pilots C - 25/26	WS: 10 G:15 W	WS: 9 G:13 WSW	WS: 10 G:15 WSW	WS: 10 G:16 W	WS: 11 G:16 WNW	WS: 12 G:18 WNW	WS: 15 G:22 NW	WS: 15 G:22 NW	WS: 15 G:21 NW	WS: 15 G:20 NW	WS: 14 G:19 NW	WS: 14 G:19 NW	WS: 14 G:19 NW	WS: 14 G:19 NW	WS: 13 G:18 NW	WS: 12 G:18 NW	WS: 11 G:16 NW	WS: 10 G:16 NNW	WS: 10 G:17 NNW	WS: 10 G:17 NNW	WS: 9 G:16 NNW	WS: 9 G:16 NNW	WS: 9 G:16 NNW	WS: 9 G:15 NNW	WS: 9 G:14 NNW	WS: 8 G:13 NNW	WS: 8 G:12 NNW	WS: 7 G:11 SSW	WS: 6 G:9 NNW	WS: 5 G:8 NNW	WS: 5 G:7 NNW	WS: 4 G:6 NNW	WS: 3 G:5 SSW	WS: 3 G:6 SSE				
Houston Pilots B - 11/12	WS: 10 G:15 W	WS: 9 G:14 WSW	WS: 10 G:15 WSW	WS: 11 G:16 W	WS: 12 G:17 WNW	WS: 12 G:18 WNW	WS: 15 G:22 NW	WS: 15 G:22 NW	WS: 15 G:21 NW	WS: 15 G:20 NW	WS: 14 G:19 NW	WS: 14 G:19 NW	WS: 14 G:19 NW	WS: 13 G:18 NW	WS: 12 G:18 NW	WS: 11 G:17 NW	WS: 11 G:16 NW	WS: 10 G:16 NNW	WS: 10 G:17 NNW	WS: 10 G:18 NNW	WS: 10 G:17 NNW	WS: 10 G:17 NNW	WS: 10 G:17 NNW	WS: 9 G:16 NNW	WS: 9 G:15 NNW	WS: 9 G:14 NNW	WS: 8 G:13 NNW	WS: 8 G:12 NNW	WS: 7 G:10 N	WS: 6 G:9 NNW	WS: 5 G:8 NNW	WS: 5 G:7 NNW	WS: 4 G:6 NNW	WS: 3 G:5 SSW	WS: 3 G:6 SSW			
Houston Pilots A - 1 & 2 Bravo	WS: 12 G:16 W	WS: 11 G:16 W	WS: 11 G:16 W	WS: 12 G:17 W	WS: 12 G:17 W	WS: 13 G:19 WNW	WS: 14 G:21 NW	WS: 16 G:22 NW	WS: 16 G:23 NW	WS: 16 G:22 NW	WS: 16 G:21 NW	WS: 15 G:20 NW	WS: 14 G:19 NW	WS: 14 G:19 NW	WS: 13 G:19 NW	WS: 13 G:19 NW	WS: 12 G:17 NW	WS: 12 G:17 NW	WS: 11 G:18 NNW	WS: 12 G:19 NNW	WS: 12 G:19 NNW	WS: 12 G:19 NNW	WS: 12 G:19 NNW	WS: 11 G:18 NNW	WS: 11 G:18 NNW	WS: 11 G:18 NNW	WS: 10 G:17 NNW	WS: 10 G:15 N	WS: 10 G:14 N	WS: 9 G:13 ESE	WS: 8 G:11 NW	WS: 7 G:10 N	WS: 6 G:8 NNW	WS: 5 G:7 NNW	WS: 4 G:6 NNW	WS: 3 G:5 SSW	WS: 3 G:6 SSW	

See slides below for official thoughts on winds.

# Houston Pilots Extended Range Visibility Report



## Friday, 3/18/22

Patchy reduced visibilities look to be possible as precip starts to filter in from the front. The threat for fog out ahead of the front is still a possibility to watch.

### Confidence



## Sunday 3/20/22

Fog is not expected on Sunday.

### Confidence



## Saturday, 3/19/22

Not anticipating fog Saturday AM with dry air settling in.

### Confidence



### Daily Fog Chance

Friday AM	Possible
Saturday AM	Unlikely
Sunday AM	Unlikely



# Houston Pilots: Tue. 3/15/2022

## Forecast Discussion

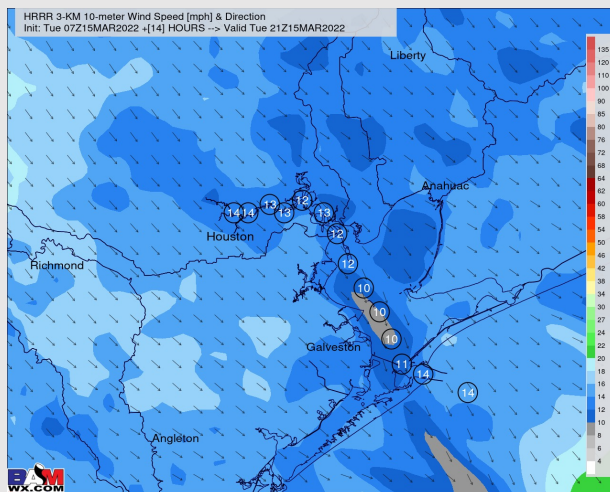
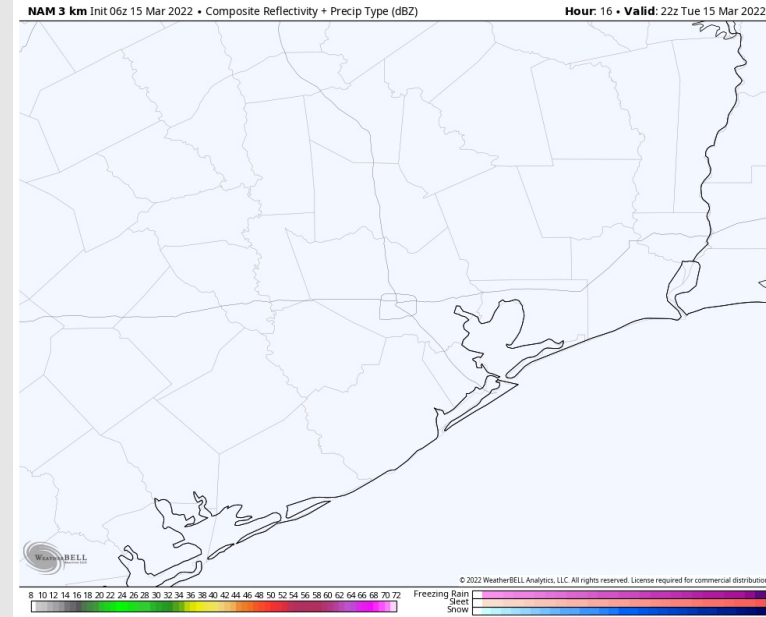
**Precip:** With the front now offshore, dry weather is favored the rest of the day.

**Wind:** Calmer winds pre-dawn will increase to 10-15 MPH sustained shortly after daybreak. Winds will be from the NNW with gusts 15-25 MPH possible at the boarding station today before weakening by sunset to 5-10 MPH for the overnight.

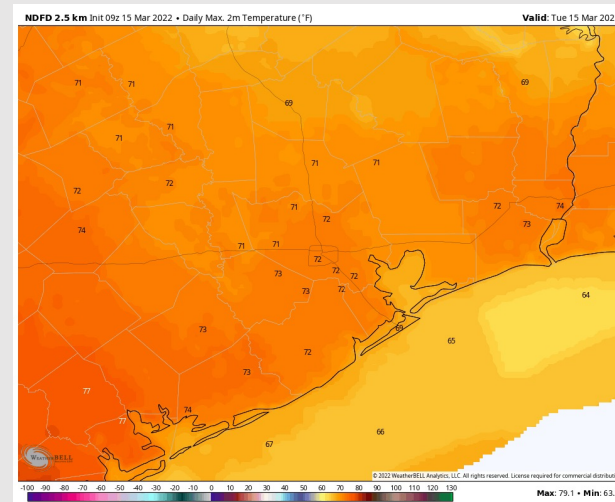
**Temps:** High temps today sit in the low 70s F.

**Visibility:** No visibility concerns expected during the day.

## Precip Forecast: 2 PM CT



Wind Speed  
3 PM CT



High Temps  
Today

# Houston Pilots: Wed. 3/16/2022

## Forecast Discussion

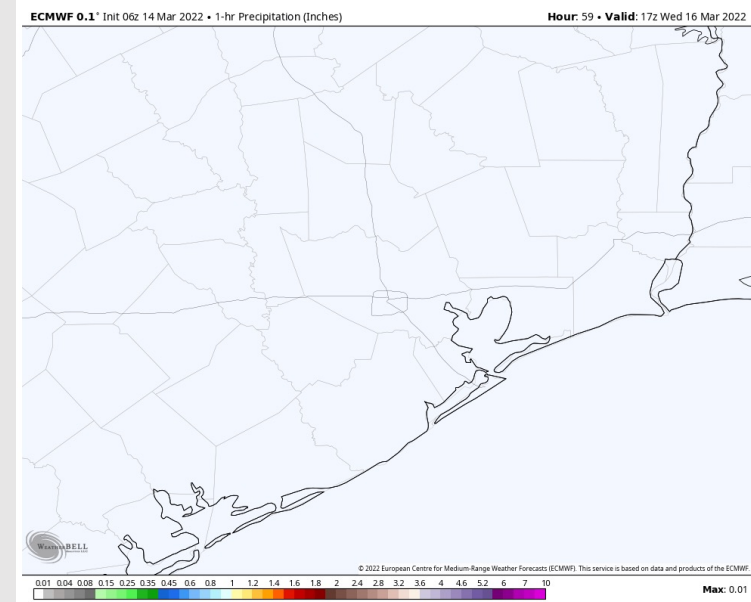
**Precip:** Dry conditions anticipated for Wednesday.

**Wind:** Sustained winds look to be 5-10 MPH throughout the day on Wednesday. Winds are out of the N in the AM hours and veer out of the S after noon on Wednesday.

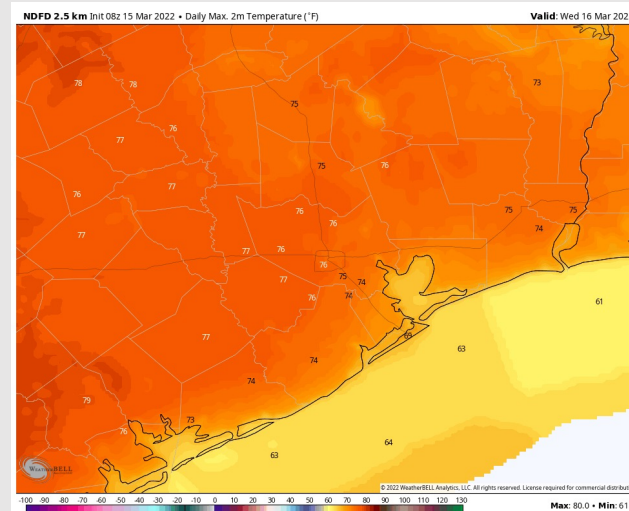
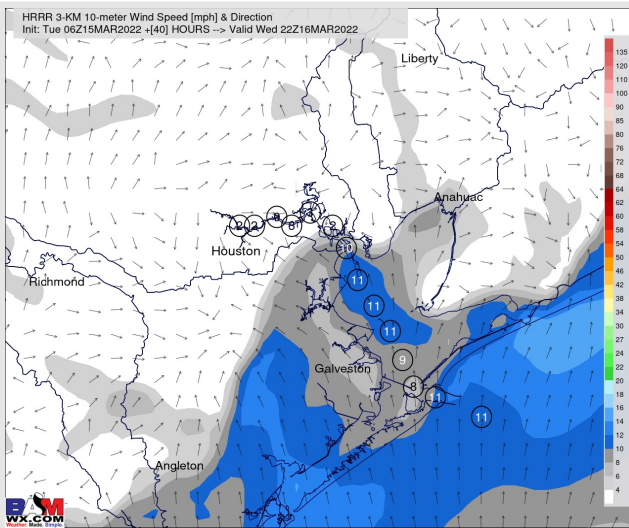
**Temps:** High temps for Wednesday look to reach the mid 70s F.

**Visibility:** While it's worth keeping an eye on, patchy reduced visibilities look to stay north of our stations on Wed. Currently not anticipating fog to impact our stations.

## Precip Forecast: 12 PM CT



Wind Speed  
5 PM CT



High Temps  
Wednesday

# Houston Pilots: *Thu. 3/17/2022*

## Forecast Discussion

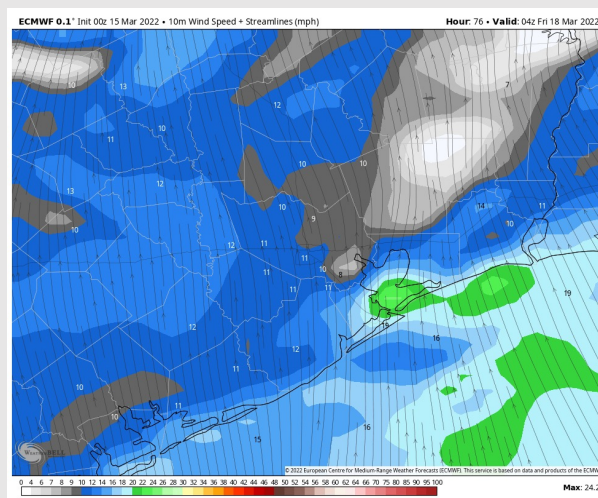
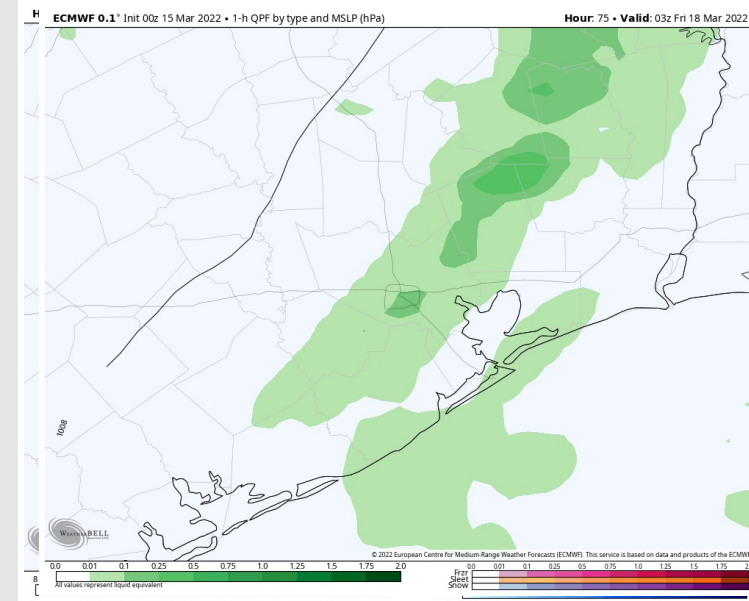
**Precip:** Most of the day on Thursday is favored to be dry before the next round of rain showers work in after sundown (closer to ~8-11 PM window) that is associated with the next front.

**Wind:** Onshore flow is expected through the day Thursday before the front Friday AM. Winds start out 5-10 MPH before increasing to 10-15 MPH sustained for much of the day (gusts 15-20 MPH possible). After sundown through midnight, winds of 15-20 MPH and gusts 20-25 MPH are on the table.

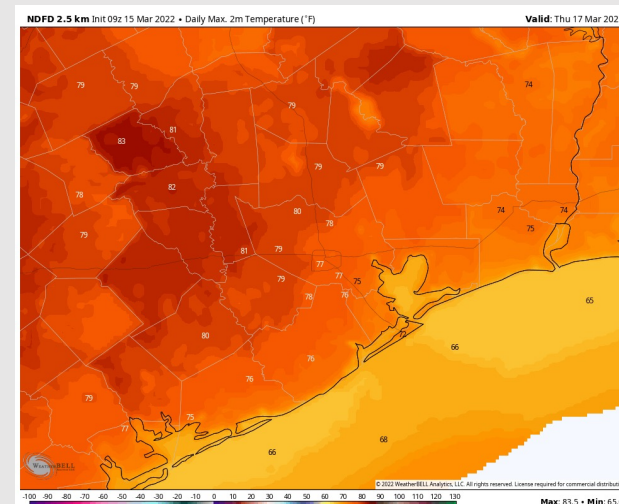
**Temps:** Thursday's temps will reach into the mid 70s for most stations.

**Visibility:** Patchy "inland" fog is possible at this distance for Thursday, AM however at the moment this is not favored to impact our stations.

## Precip Forecast: 9 PM CT



**Wind Speed:**  
**11 PM CT**



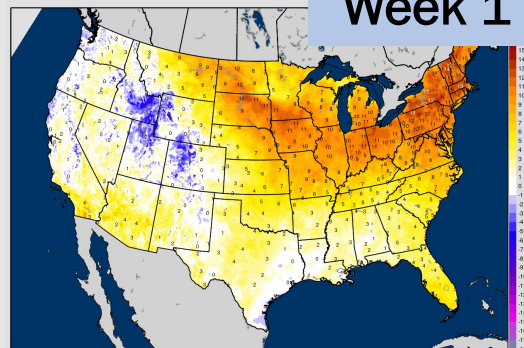
**High Temps**  
**Thursday**



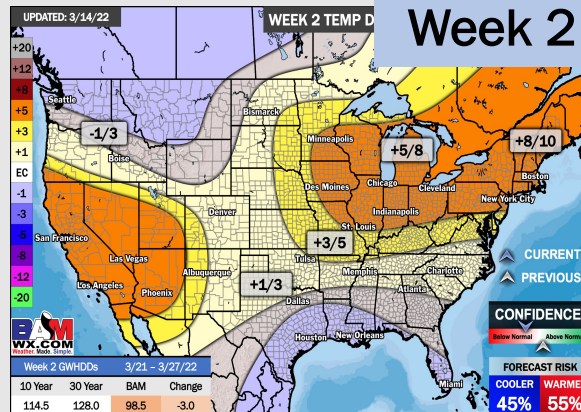
# Houston Pilots: 3/14/2022

BAMcast Average Temperature Anomaly [°F]  
7-DAY AVG for Mon 14MAR2022 thru Sun 20MAR2022 Days 1 to 7

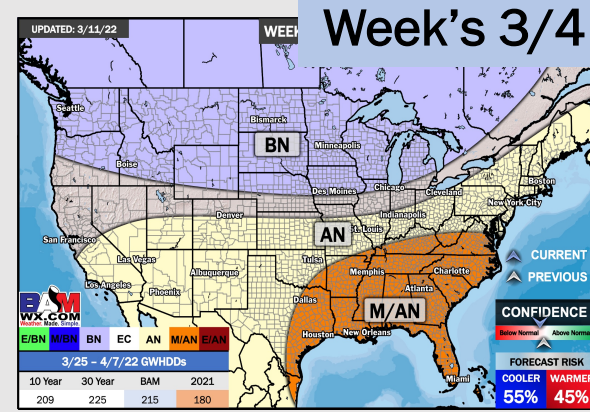
**Week 1**



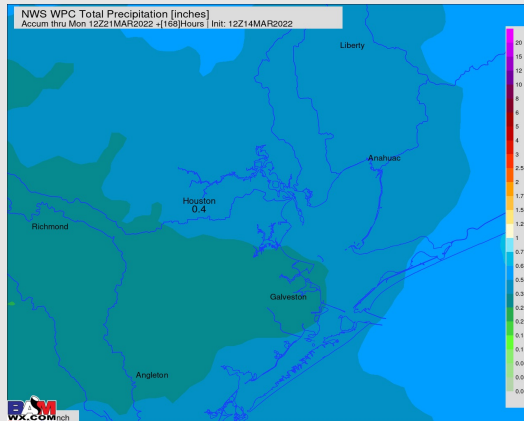
**Week 2**



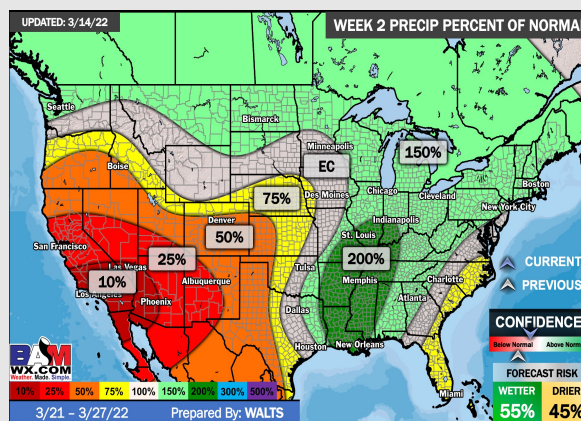
**Week's 3/4**



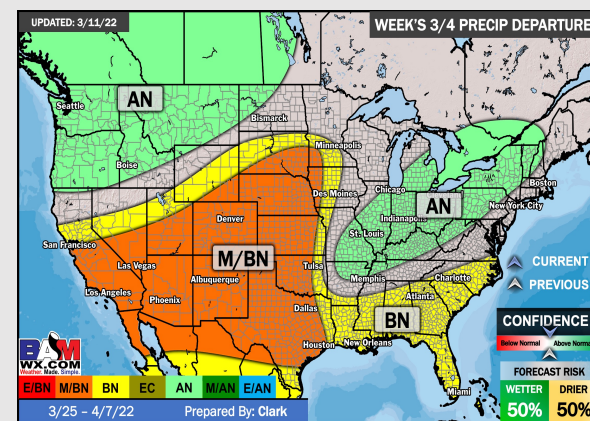
NWS WPC Total Precipitation [inches]  
Accum thru Mon 13/21MAR2022 +1400-hours | Init: 12Z14MAR2022



**Week 2**



**Week's 3/4**



- Scattered showers today and showers and thunderstorms Tue AM. Anticipating our next best shot at precip on Friday. Temps average out near normal this week.
- The week 2 timeframe is expected to have slightly below normal risks for temperatures and near normal to slightly above normal risks for precipitation.
- Right now, we are favoring above normal temperatures and below normal risks for precip for the weeks 3 / 4 timeframe.