

# Houston Pilots Forecast Package



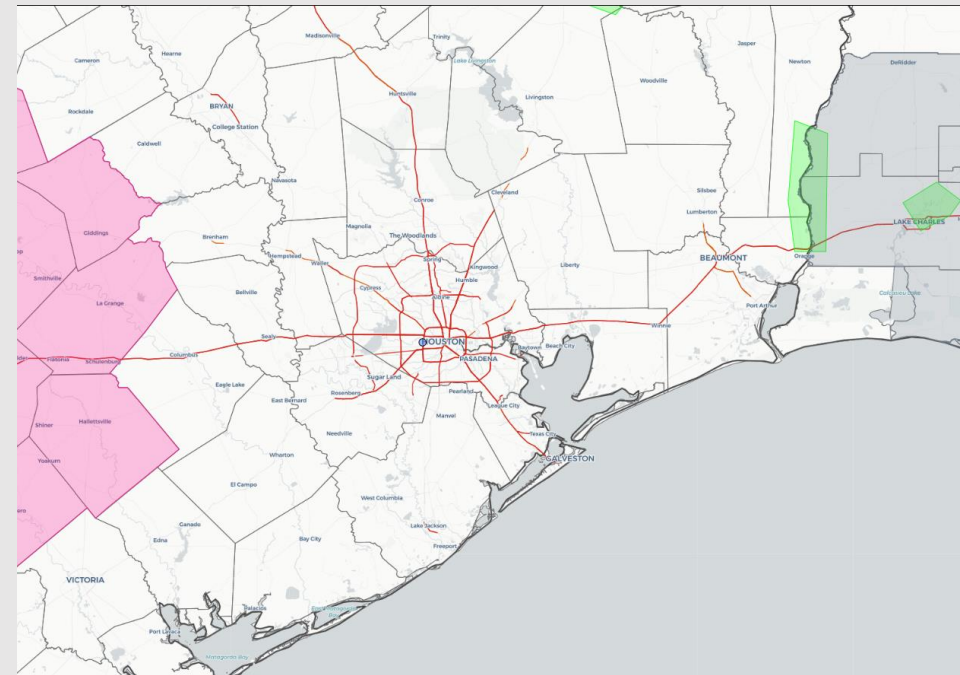
Updated: 6:30 AM CT

Monday, March 28, 2022

Forecaster: John Kemper

## Weather Headlines

- Anticipating dry conditions through Tuesday night before a cold front with gusty winds arrives Wednesday morning.
- Winds continue slightly elevated today and tomorrow with another increase in winds on Tuesday night. See slides below for more info.
- The signal for fog looks weak for the next several days. Not anticipating fog at our stations for at least the next few days.



**Radar/ NWS Alerts: 6:30 AM CT**



As always, please do not hesitate to reach out to us with any forecast questions via the chat option on the Weather Porthole or our on-call number, **(317)-560-8122** press 1 for forecast questions.

# Houston Pilots Visibility Report



Time	03-28-2022 Mon 3am	03-28-2022 Mon 4am	03-28-2022 Mon 5am	03-28-2022 Mon 6am	03-28-2022 Mon 7am	03-28-2022 Mon 8am	03-28-2022 Mon 9am	03-28-2022 Mon 10am	03-28-2022 Mon 11am	03-28-2022 Mon 12pm	03-28-2022 Mon 1pm	03-28-2022 Mon 2pm	03-28-2022 Mon 3pm	03-28-2022 Mon 4pm	03-28-2022 Mon 5pm	03-28-2022 Mon 6pm	03-28-2022 Mon 7pm	03-28-2022 Mon 8pm	03-28-2022 Mon 9pm	03-28-2022 Mon 10pm	03-28-2022 Mon 11pm	03-29-2022 Tue 12am	03-29-2022 Tue 1am	03-29-2022 Tue 2am	03-29-2022 Tue 3am	03-29-2022 Tue 4am	03-29-2022 Tue 5am	03-29-2022 Tue 6am	03-29-2022 Tue 7am	03-29-2022 Tue 8am	03-29-2022 Tue 9am	03-29-2022 Tue 10am	03-29-2022 Tue 11am	03-29-2022 Tue 12pm	03-29-2022 Tue 1pm	03-29-2022 Tue 2pm		
Houston Pilots N - 610 Bridge	10.000	10.000	10.000	10.000	10.000	8.988	10.000	10.000	10.000	10.000	10.000	10.000	10.000	10.000	10.000	10.000	10.000	10.000	10.000	10.000	10.000	10.000	10.000	10.000	10.000	10.000	10.000	10.000	10.000	8.988	10.000	10.000	10.000	10.000	10.000	10.000	10.000	10.000
Houston Pilots M - Kinder 1	10.000	10.000	10.000	10.000	10.000	8.988	10.000	10.000	10.000	10.000	10.000	10.000	10.000	10.000	10.000	10.000	10.000	10.000	10.000	10.000	10.000	10.000	10.000	10.000	10.000	10.000	10.000	10.000	10.000	8.988	10.000	10.000	10.000	10.000	10.000	10.000	10.000	10.000
Houston Pilots L - Greens Bayou	10.000	10.000	10.000	10.000	10.000	8.988	10.000	10.000	10.000	10.000	10.000	10.000	10.000	10.000	10.000	10.000	10.000	10.000	10.000	10.000	10.000	10.000	10.000	10.000	10.000	10.000	10.000	10.000	10.000	8.988	10.000	10.000	10.000	10.000	10.000	10.000	10.000	10.000
Houston Pilots K - Shell Crude	10.000	10.000	10.000	10.000	10.000	8.727	10.000	10.000	10.000	10.000	10.000	10.000	10.000	10.000	10.000	10.000	10.000	10.000	10.000	10.000	10.000	10.000	10.000	10.000	10.000	10.000	10.000	10.000	10.000	8.988	10.000	10.000	10.000	10.000	10.000	10.000	10.000	10.000
Houston Pilots J - Lynchburg Ferries	10.000	10.000	10.000	10.000	10.000	8.988	10.000	10.000	10.000	10.000	10.000	10.000	10.000	10.000	10.000	10.000	10.000	10.000	10.000	10.000	10.000	10.000	10.000	10.000	10.000	10.000	10.000	10.000	10.000	8.988	10.000	10.000	10.000	10.000	10.000	10.000	10.000	10.000
Houston Pilots I - Exxon 3	10.000	10.000	10.000	10.000	10.000	8.988	10.000	10.000	10.000	10.000	10.000	10.000	10.000	10.000	10.000	10.000	10.000	10.000	10.000	10.000	10.000	10.000	10.000	10.000	10.000	10.000	10.000	10.000	10.000	8.988	9.033	10.000	10.000	10.000	10.000	10.000	10.000	10.000
Houston Pilots H - Morgans Point	10.000	10.000	10.000	10.000	10.000	8.988	10.000	10.000	10.000	10.000	10.000	10.000	10.000	10.000	10.000	10.000	10.000	10.000	10.000	10.000	10.000	10.000	10.000	10.000	10.000	10.000	10.000	10.000	10.000	8.988	9.033	10.000	10.000	10.000	10.000	10.000	10.000	10.000
Houston Pilots G - 75/76	10.000	10.000	10.000	10.000	10.000	10.000	10.000	10.000	10.000	10.000	10.000	10.000	10.000	10.000	10.000	10.000	10.000	10.000	10.000	10.000	10.000	10.000	10.000	10.000	10.000	10.000	10.000	10.000	9.671	9.033	8.988	9.033	10.000	10.000	10.000	10.000	10.000	
Houston Pilots F - 63/64	10.000	10.000	10.000	10.000	10.000	10.000	10.000	10.000	10.000	10.000	10.000	10.000	10.000	10.000	10.000	10.000	10.000	10.000	10.000	10.000	10.000	10.000	10.000	10.000	10.000	10.000	10.000	10.000	9.033	9.033	8.988	9.033	10.000	10.000	10.000	10.000	10.000	
Houston Pilots E - 51/52	10.000	10.000	10.000	10.000	10.000	10.000	10.000	10.000	10.000	10.000	10.000	10.000	10.000	10.000	10.000	10.000	10.000	10.000	10.000	10.000	10.000	10.000	10.000	10.000	10.000	9.778	9.033	9.033	9.033	8.988	9.033	10.000	10.000	10.000	10.000	10.000	10.000	10.000
Houston Pilots D - 37/38	10.000	10.000	10.000	10.000	10.000	10.000	10.000	10.000	10.000	10.000	10.000	10.000	10.000	10.000	10.000	10.000	10.000	10.000	10.000	10.000	10.000	10.000	10.000	10.000	9.845	10.000	9.033	9.033	8.964	8.964	8.988	9.033	10.000	10.000	10.000	10.000	10.000	
Houston Pilots C - 25/26	10.000	10.000	10.000	10.000	10.000	10.000	10.000	10.000	10.000	10.000	10.000	10.000	10.000	10.000	10.000	10.000	10.000	10.000	10.000	10.000	10.000	10.000	10.000	9.033	9.033	9.033	9.033	8.995	8.586	8.586	8.988	9.033	10.000	10.000	10.000	10.000	10.000	
Houston Pilots B - 11/12	10.000	10.000	10.000	10.000	10.000	10.000	10.000	10.000	10.000	10.000	10.000	10.000	10.000	10.000	10.000	10.000	10.000	10.000	10.000	10.000	10.000	10.000	10.000	10.000	9.033	9.033	9.033	9.033	7.999	8.504	8.511	8.988	9.033	10.000	10.000	10.000	10.000	10.000
Houston Pilots A - 1 & 2 Bravo	10.000	10.000	10.000	10.000	10.000	10.000	10.000	10.000	10.000	10.000	10.000	10.000	10.000	10.000	10.000	10.000	9.822	9.822	9.583	9.548	9.548	9.548	7.999	7.999	7.999	7.999	7.999	7.999	8.207	8.207	8.466	8.468	9.583	9.548	9.808	9.808	9.760	

# Houston Pilots Wind Report



**Confidence**

**Above Normal** **Below Normal**

**Example**

**Sustained wind 13 MPH**  
**Gusts 18 MPH**  
**Wind from the N**

**WS: 13**  
**G:18**  
**N**

Time	03-28-2022 Mon 3am	03-28-2022 Mon 4am	03-28-2022 Mon 5am	03-28-2022 Mon 6am	03-28-2022 Mon 7am	03-28-2022 Mon 8am	03-28-2022 Mon 9am	03-28-2022 Mon 10am	03-28-2022 Mon 11am	03-28-2022 Mon 12pm	03-28-2022 Mon 1pm	03-28-2022 Mon 2pm	03-28-2022 Mon 3pm	03-28-2022 Mon 4pm	03-28-2022 Mon 5pm	03-28-2022 Mon 6pm	03-28-2022 Mon 7pm	03-28-2022 Mon 8pm	03-28-2022 Mon 9pm	03-28-2022 Mon 10pm	03-28-2022 Mon 11pm	03-29-2022 Tue 12am	03-29-2022 Tue 1am	03-29-2022 Tue 2am	03-29-2022 Tue 3am	03-29-2022 Tue 4am	03-29-2022 Tue 5am	03-29-2022 Tue 6am	03-29-2022 Tue 7am	03-29-2022 Tue 8am	03-29-2022 Tue 9am	03-29-2022 Tue 10am	03-29-2022 Tue 11am	03-29-2022 Tue 12pm	03-29-2022 Tue 1pm	03-29-2022 Tue 2pm
Houston Pilots N - 610 Bridge	WS: 5 G:14 S	WS: 6 G:16 S	WS: 5 G:14 SSW	WS: 4 G:14 SSW	WS: 4 G:13 S	WS: 4 G:14 SSW	WS: 10 G:24 SSW	WS: 13 G:22 SSW	WS: 13 G:20 SSW	WS: 12 G:18 SSW	WS: 12 G:17 SSW	WS: 12 G:16 S	WS: 12 G:17 S	WS: 13 G:18 S	WS: 13 G:19 S	WS: 14 G:19 S	WS: 14 G:19 S	WS: 11 G:17 SSE	WS: 9 G:16 SSE	WS: 9 G:14 SSE	WS: 10 G:15 SSE	WS: 10 G:16 SSE	WS: 10 G:16 SSE	WS: 9 G:16 SSE	WS: 9 G:17 S	WS: 9 G:17 S	WS: 10 G:18 S	WS: 10 G:18 S	WS: 11 G:19 S	WS: 11 G:20 S	WS: 13 G:21 S	WS: 15 G:24 S	WS: 17 G:24 S	WS: 18 G:25 S	WS: 19 G:26 S	WS: 19 G:26 S
Houston Pilots M - Kinder 1	WS: 4 G:14 S	WS: 6 G:16 S	WS: 5 G:14 SSW	WS: 4 G:14 SSW	WS: 4 G:13 S	WS: 4 G:14 SSW	WS: 10 G:24 SSW	WS: 13 G:22 SSW	WS: 13 G:20 SSW	WS: 13 G:19 SSW	WS: 12 G:17 SSW	WS: 12 G:16 SSW	WS: 12 G:17 S	WS: 13 G:18 S	WS: 13 G:19 S	WS: 14 G:19 S	WS: 14 G:19 S	WS: 11 G:17 SSE	WS: 9 G:15 SSE	WS: 9 G:14 SSE	WS: 10 G:15 SSE	WS: 10 G:16 SSE	WS: 10 G:16 SSE	WS: 9 G:16 S	WS: 9 G:17 S	WS: 10 G:18 S	WS: 10 G:18 S	WS: 11 G:19 S	WS: 11 G:20 S	WS: 13 G:21 S	WS: 15 G:24 S	WS: 17 G:24 S	WS: 18 G:25 S	WS: 19 G:26 S	WS: 19 G:26 S	
Houston Pilots L - Greens Bayou	WS: 4 G:13 S	WS: 5 G:15 S	WS: 5 G:15 S	WS: 4 G:14 SSW	WS: 4 G:13 S	WS: 4 G:14 SSW	WS: 10 G:24 SSW	WS: 13 G:22 SSW	WS: 13 G:20 SSW	WS: 13 G:19 SSW	WS: 12 G:17 SSW	WS: 12 G:16 SSW	WS: 12 G:17 S	WS: 13 G:18 S	WS: 13 G:19 S	WS: 14 G:19 S	WS: 14 G:18 SSE	WS: 11 G:17 SSE	WS: 9 G:15 SSE	WS: 9 G:14 SSE	WS: 10 G:15 SSE	WS: 10 G:16 SSE	WS: 10 G:16 SSE	WS: 9 G:16 S	WS: 9 G:17 S	WS: 10 G:18 S	WS: 10 G:18 S	WS: 11 G:19 S	WS: 11 G:20 S	WS: 13 G:21 S	WS: 15 G:24 S	WS: 17 G:24 S	WS: 18 G:25 S	WS: 19 G:26 S	WS: 19 G:26 S	
Houston Pilots K - Shell Crude	WS: 4 G:14 S	WS: 5 G:15 S	WS: 5 G:15 S	WS: 4 G:14 SSW	WS: 4 G:13 S	WS: 4 G:14 SSW	WS: 10 G:24 SSW	WS: 13 G:22 SSW	WS: 14 G:21 SSW	WS: 13 G:19 SSW	WS: 12 G:17 SSW	WS: 12 G:16 SSW	WS: 12 G:17 S	WS: 13 G:18 S	WS: 13 G:18 S	WS: 14 G:19 S	WS: 15 G:18 S	WS: 11 G:17 SSE	WS: 10 G:15 SSE	WS: 10 G:14 SSE	WS: 10 G:15 SSE	WS: 10 G:16 SSE	WS: 10 G:16 SSE	WS: 10 G:16 S	WS: 10 G:17 S	WS: 10 G:17 S	WS: 11 G:18 S	WS: 11 G:18 S	WS: 12 G:19 S	WS: 14 G:21 S	WS: 15 G:23 S	WS: 17 G:24 S	WS: 18 G:25 S	WS: 19 G:26 S	WS: 19 G:26 S	
Houston Pilots J - Lynchburg	WS: 4 G:15 S	WS: 5 G:16 S	WS: 5 G:15 S	WS: 4 G:14 S	WS: 4 G:13 S	WS: 5 G:14 SSW	WS: 10 G:25 SSW	WS: 12 G:22 SSW	WS: 14 G:21 SSW	WS: 13 G:19 SSW	WS: 12 G:17 SSW	WS: 12 G:16 SSW	WS: 12 G:17 S	WS: 13 G:18 S	WS: 14 G:19 S	WS: 15 G:21 S	WS: 15 G:19 S	WS: 10 G:16 SSE	WS: 10 G:15 SSE	WS: 10 G:15 SSE	WS: 10 G:16 SSE	WS: 10 G:16 SSE	WS: 10 G:16 SSE	WS: 10 G:16 S	WS: 10 G:17 S	WS: 11 G:18 S	WS: 11 G:18 S	WS: 12 G:19 S	WS: 14 G:21 S	WS: 15 G:23 S	WS: 17 G:24 S	WS: 18 G:25 S	WS: 19 G:26 S	WS: 19 G:26 S		
Houston Pilots I - Exxon 3	WS: 5 G:16 S	WS: 6 G:16 S	WS: 6 G:15 SSW	WS: 6 G:14 S	WS: 5 G:14 SSW	WS: 6 G:16 SSW	WS: 10 G:25 SSW	WS: 12 G:23 SSW	WS: 14 G:22 SSW	WS: 13 G:20 SSW	WS: 13 G:18 S	WS: 13 G:18 S	WS: 14 G:20 S	WS: 15 G:22 S	WS: 15 G:22 S	WS: 15 G:19 S	WS: 15 G:18 S	WS: 11 G:16 SSE	WS: 10 G:15 SSE	WS: 10 G:15 SSE	WS: 11 G:16 SSE	WS: 11 G:16 SSE	WS: 11 G:16 SSE	WS: 10 G:17 S	WS: 10 G:17 S	WS: 11 G:18 S	WS: 11 G:18 S	WS: 12 G:19 S	WS: 14 G:21 S	WS: 15 G:23 S	WS: 17 G:24 S	WS: 18 G:25 S	WS: 19 G:26 SSE	WS: 19 G:26 SSE		
Houston Pilots H - Morgans Point	WS: 7 G:17 S	WS: 8 G:17 S	WS: 8 G:16 SSW	WS: 8 G:15 SSW	WS: 8 G:15 SSW	WS: 10 G:18 SSW	WS: 11 G:25 SSW	WS: 11 G:23 SSW	WS: 13 G:22 SSW	WS: 13 G:21 SSW	WS: 13 G:20 S	WS: 13 G:20 S	WS: 15 G:22 S	WS: 15 G:23 S	WS: 15 G:22 SSE	WS: 14 G:19 SSE	WS: 13 G:18 SSE	WS: 11 G:16 SSE	WS: 11 G:16 SSE	WS: 11 G:16 SSE	WS: 11 G:16 SSE	WS: 12 G:17 SSE	WS: 12 G:18 SSE	WS: 11 G:18 S	WS: 11 G:19 S	WS: 12 G:19 S	WS: 12 G:19 S	WS: 12 G:20 S	WS: 13 G:21 S	WS: 15 G:26 S	WS: 17 G:24 S	WS: 18 G:25 SSE	WS: 19 G:26 SSE	WS: 19 G:26 SSE		
Houston Pilots G - 75/76	WS: 10 G:18 S	WS: 11 G:18 SSW	WS: 11 G:17 SSW	WS: 11 G:16 SSW	WS: 11 G:18 SSW	WS: 13 G:20 SSW	WS: 13 G:24 SSW	WS: 9 G:22 SSW	WS: 11 G:23 SSW	WS: 13 G:23 SSW	WS: 13 G:23 S	WS: 12 G:21 S	WS: 14 G:23 S	WS: 15 G:23 SSE	WS: 14 G:22 SSE	WS: 14 G:19 SSE	WS: 12 G:17 SSE	WS: 11 G:17 SSE	WS: 11 G:17 SSE	WS: 11 G:17 SSE	WS: 12 G:18 SSE	WS: 13 G:19 SSE	WS: 13 G:20 SSE	WS: 13 G:20 S	WS: 13 G:21 S	WS: 13 G:21 S	WS: 13 G:21 S	WS: 13 G:21 S	WS: 14 G:22 S	WS: 15 G:25 S	WS: 16 G:26 S	WS: 17 G:26 SSE	WS: 18 G:26 SSE	WS: 18 G:26 SSE		
Houston Pilots F - 63/64	WS: 11 G:18 S	WS: 12 G:19 S	WS: 10 G:17 SSW	WS: 10 G:15 SSW	WS: 9 G:16 SSW	WS: 9 G:16 SSW	WS: 9 G:23 SSW	WS: 10 G:24 SSW	WS: 14 G:24 SSW	WS: 14 G:23 SSW	WS: 13 G:22 SSW	WS: 13 G:22 S	WS: 15 G:23 S	WS: 15 G:23 S	WS: 14 G:22 SSE	WS: 13 G:19 SSE	WS: 13 G:18 SSE	WS: 11 G:16 SSE	WS: 12 G:17 SSE	WS: 12 G:17 SSE	WS: 12 G:17 SSE	WS: 13 G:18 SSE	WS: 14 G:19 SSE	WS: 14 G:20 SSE	WS: 14 G:21 SSE	WS: 14 G:22 SSE	WS: 14 G:22 S	WS: 14 G:22 S	WS: 15 G:23 S	WS: 16 G:25 S	WS: 17 G:26 S	WS: 17 G:26 SSE	WS: 18 G:26 SSE	WS: 18 G:26 SSE		
Houston Pilots D - 37/38	WS: 10 G:18 S	WS: 11 G:18 SSW	WS: 9 G:16 SSW	WS: 8 G:15 SSW	WS: 9 G:15 SSW	WS: 8 G:15 SSW	WS: 9 G:24 SSW	WS: 12 G:25 SSW	WS: 13 G:24 SSW	WS: 14 G:24 SSW	WS: 13 G:23 SSW	WS: 12 G:21 SSW	WS: 11 G:20 SSW	WS: 12 G:19 SSE	WS: 12 G:18 SSE	WS: 11 G:17 SSE	WS: 12 G:16 SSE	WS: 12 G:17 SSE	WS: 12 G:17 SSE	WS: 13 G:18 SSE	WS: 14 G:19 SSE	WS: 14 G:20 SSE	WS: 14 G:21 SSE	WS: 14 G:21 SSE	WS: 14 G:22 SSE	WS: 14 G:22 S	WS: 14 G:22 S	WS: 15 G:23 S	WS: 15 G:25 S	WS: 16 G:26 S	WS: 17 G:26 S	WS: 17 G:26 S	WS: 17 G:26 S	WS: 18 G:26 SSE	WS: 18 G:26 SSE	
Houston Pilots C - 25/26	WS: 9 G:17 S	WS: 9 G:17 S	WS: 8 G:15 SSW	WS: 7 G:14 SSW	WS: 7 G:14 S	WS: 7 G:14 S	WS: 9 G:22 SSW	WS: 12 G:25 SSW	WS: 13 G:23 SSW	WS: 14 G:23 SSW	WS: 13 G:22 SSW	WS: 12 G:20 SSW	WS: 11 G:19 SSW	WS: 11 G:18 SSE	WS: 10 G:17 SSE	WS: 12 G:16 SSE	WS: 11 G:15 SSE	WS: 12 G:16 SSE	WS: 12 G:17 SSE	WS: 13 G:18 SSE	WS: 14 G:19 SSE	WS: 14 G:20 SSE	WS: 15 G:20 SSE	WS: 15 G:21 SSE	WS: 14 G:21 SSE	WS: 14 G:21 S	WS: 15 G:22 S	WS: 15 G:22 S	WS: 15 G:23 S	WS: 16 G:24 S	WS: 17 G:25 S	WS: 17 G:25 SSE	WS: 17 G:25 SSE	WS: 17 G:25 SSE	WS: 17 G:25 SSE	
Houston Pilots B - 11/12	WS: 10 G:17 S	WS: 10 G:17 S	WS: 8 G:16 SSW	WS: 8 G:15 S	WS: 7 G:14 SSW	WS: 7 G:14 SSW	WS: 9 G:18 SSW	WS: 11 G:24 SSW	WS: 12 G:23 SSW	WS: 12 G:21 SSW	WS: 11 G:20 SSW	WS: 10 G:18 S	WS: 9 G:17 S	WS: 9 G:15 SSE	WS: 8 G:14 SSE	WS: 12 G:16 SSE	WS: 11 G:15 SSE	WS: 12 G:16 SSE	WS: 12 G:17 SSE	WS: 13 G:18 SSE	WS: 14 G:19 SSE	WS: 14 G:20 SSE	WS: 15 G:20 SSE	WS: 15 G:21 SSE	WS: 15 G:21 SSE	WS: 15 G:21 S	WS: 15 G:22 S	WS: 15 G:22 S	WS: 16 G:23 S	WS: 16 G:24 S	WS: 17 G:25 S	WS: 17 G:25 S	WS: 17 G:25 S	WS: 17 G:25 S	WS: 17 G:25 S	WS: 17 G:25 S
Houston Pilots A - 1 & 2 Bravo	WS: 12 G:18 S	WS: 11 G:18 S	WS: 10 G:17 SSW	WS: 9 G:15 S	WS: 8 G:16 SSW	WS: 8 G:16 SSW	WS: 9 G:17 SSW	WS: 8 G:17 SSW	WS: 7 G:15 SSW	WS: 6 G:14 S	WS: 6 G:11 SSE	WS: 5 G:9 SE	WS: 6 G:8 SE	WS: 6 G:8 SE	WS: 7 G:11 SSE	WS: 8 G:12 SSE	WS: 11 G:15 SSE	WS: 12 G:16 SSE	WS: 13 G:17 SSE	WS: 14 G:18 SSE	WS: 15 G:19 SSE	WS: 16 G:20 SSE	WS: 16 G:21 SSE	WS: 16 G:21 SSE	WS: 16 G:22 SSE	WS: 16 G:22 S	WS: 16 G:23 S	WS: 16 G:23 S	WS: 17 G:24 S	WS: 17 G:25 S	WS: 17 G:25 SSE	WS: 17 G:25 SSE	WS: 17 G:25 SSE	WS: 17 G:25 SSE	WS: 17 G:25 SSE	WS: 17 G:25 SSE

See slides below for official thoughts on winds.

# Houston Pilots Extended Range Visibility Report



## Thursday, 3/31/22

Currently not favoring fog for Thursday AM with drier air settling in over the region.



## Friday, 4/1/22

Currently not favoring fog Friday AM due to elevated winds.



## Saturday, 4/2/22

Not favoring fog on Saturday at this time. Reduced visibilities may be possible in the short term for Saturday morning due to light showers/misting.



## Daily Fog Chance

Wednesday AM	Unlikely
Thursday AM	Unlikely
Friday AM	Unlikely

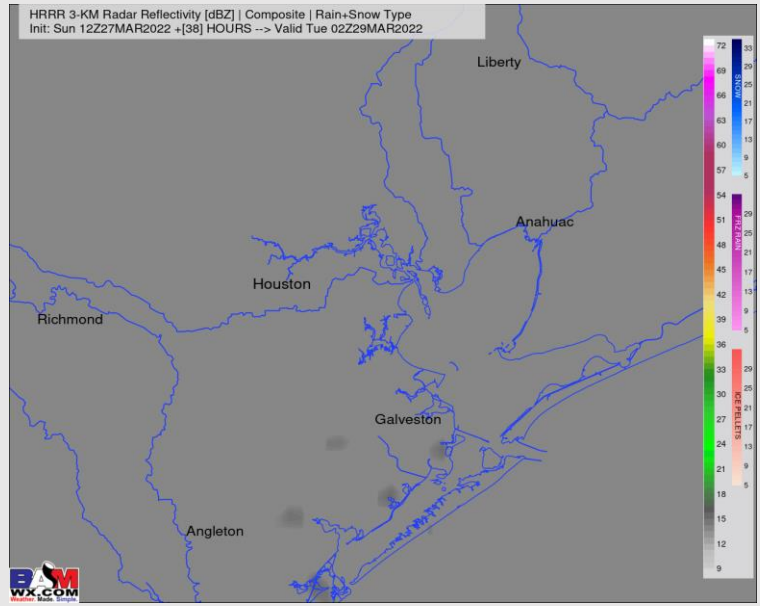
# Houston Pilots: Mon. 3/28/2022



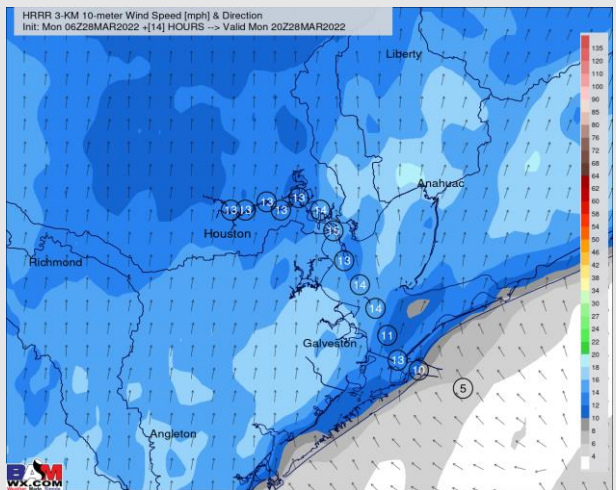
## Forecast Discussion

- Precip:** Anticipating overall dry conditions on Monday. A 10% chance of a sprinkle in the evening/sundown timeframe.
- Wind:** Sustained winds look to continue at 10-15 MPH out of the southwest through 3PM, then veering southeast at 10-15 through the evening. Wind gusts of up to 20-30 MPH will be possible from 7AM-5PM, becoming 15-20 MPH for the remainder of the evening.
- Temps:** High temps Monday sit in the mid 70s F.
- Visibility:** Not anticipating fog for our stations Monday.

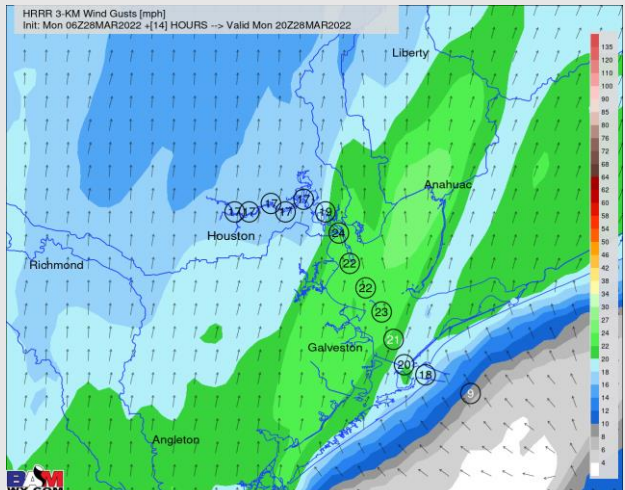
## Precip Forecast: 9 PM CT



Wind Speed  
3 PM CT



Wind Gusts  
3 PM CT



## Forecast Discussion

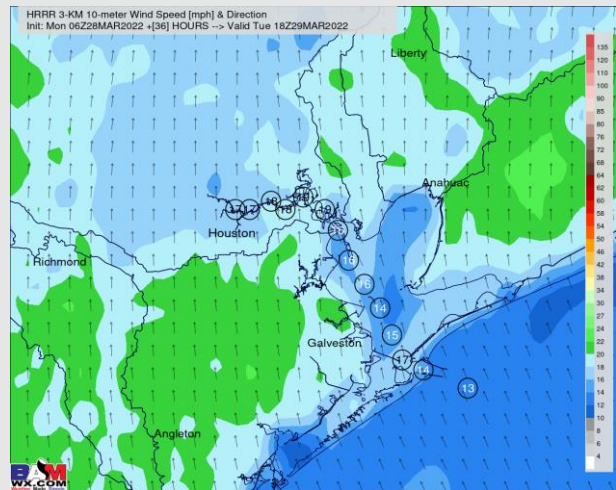
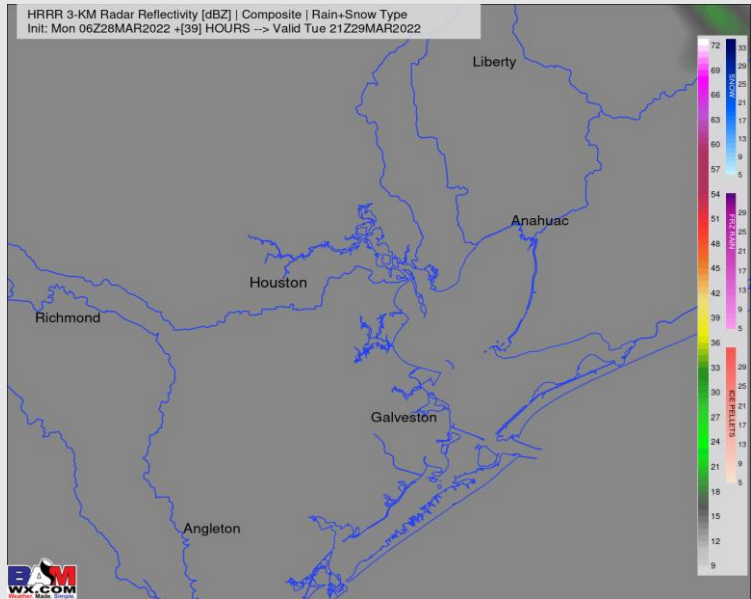
**Precip:** Anticipating dry conditions for Tuesday.

**Wind:** Sustained winds are 10-15 MPH out of the SSE with gusts 20-25 MPH for Tuesday AM. After 4PM, sustained winds slowly increase to 15-20 MPH with gusts up to 30-35 MPH through the evening.

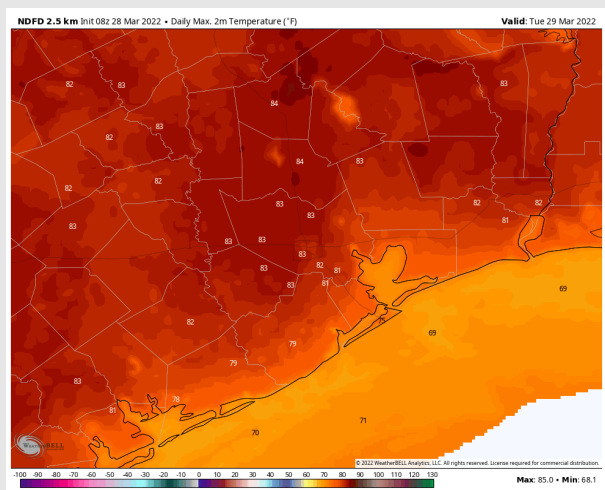
**Temps:** High temps Tuesday are in the mid to upper 70's.

**Visibility:** Not anticipating fog due to increased elevated winds.

## Precip Forecast: 4 PM CT



Wind Speed:  
1 PM CT



High Temps  
Tuesday

# Houston Pilots: Wed. 3/30/2022

## Forecast Discussion

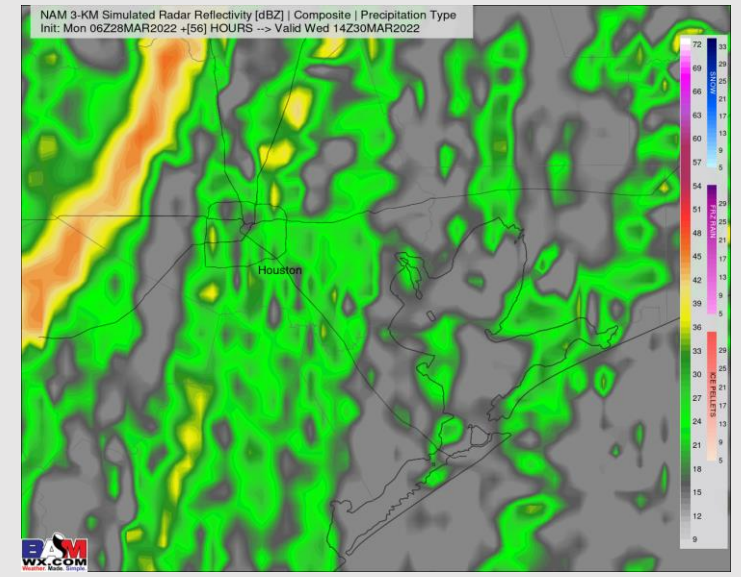
**Precip:** A line of showers/storms associated with a cold front moving ESE will be possible Wednesday AM. Lower confidence in timing due to model variability.

**Wind:** Sustained winds of 15-20 MPH out of the S/SSE with gusts of up to 45 MPH possible through early afternoon, prior to arrival of front. As the front passes, sustained winds out of the W of 10-15MPH with gusts up to 20-25 MPH will be possible.

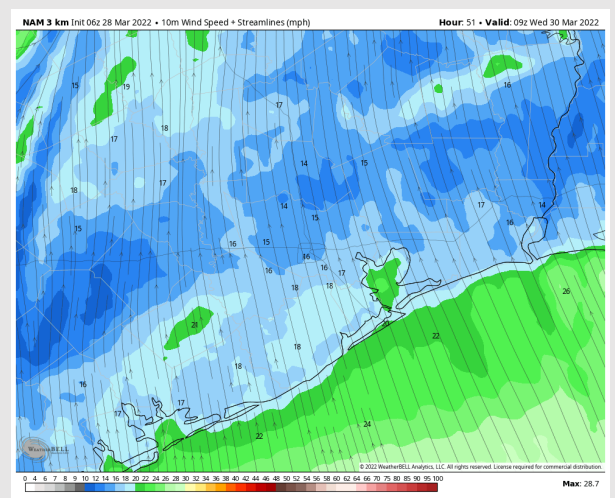
**Temps:** Highs Wednesday look to sit in the low to mid 80s F.

**Visibility:** Not anticipating fog for stations for this period. Reduced visibility may be possible during storms.

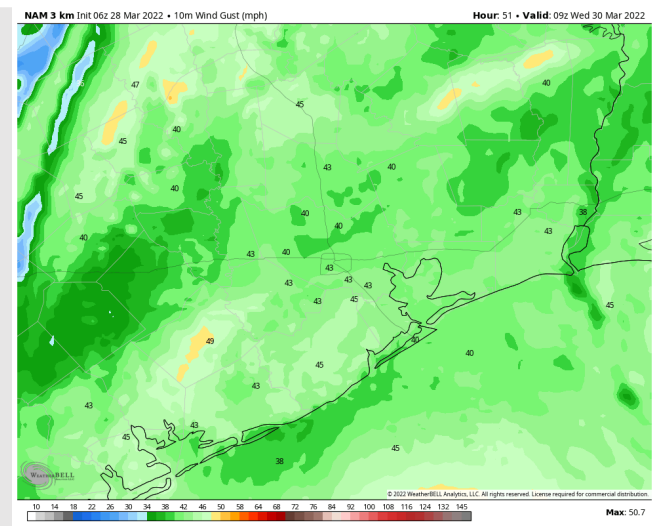
## Precip Forecast: 9 AM CT



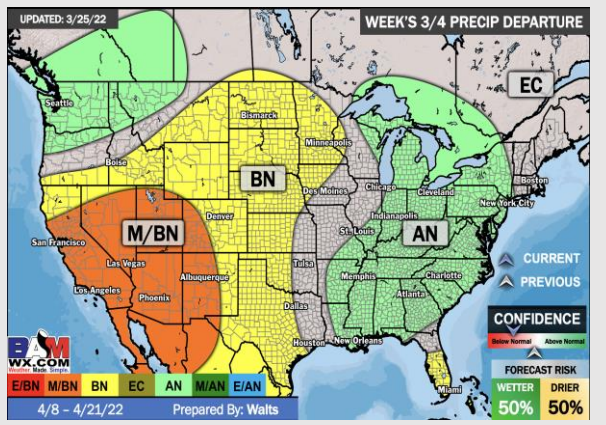
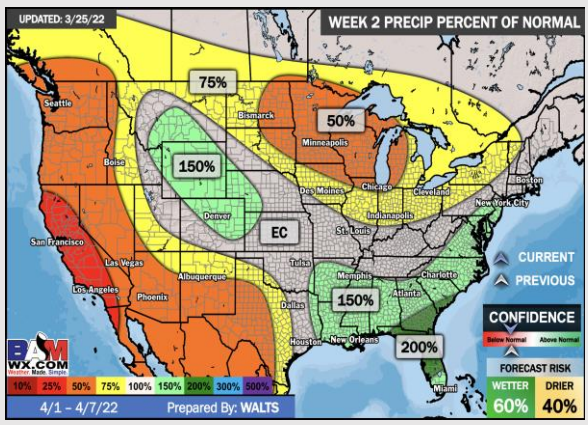
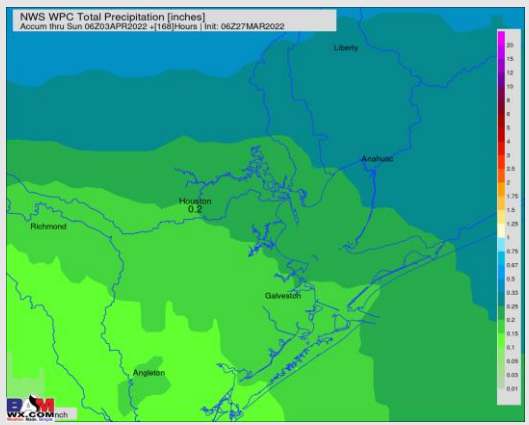
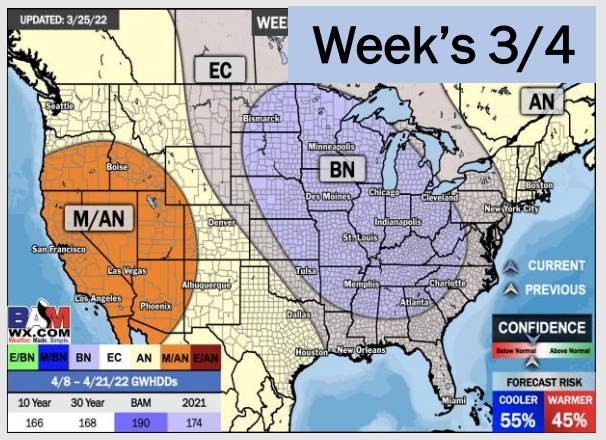
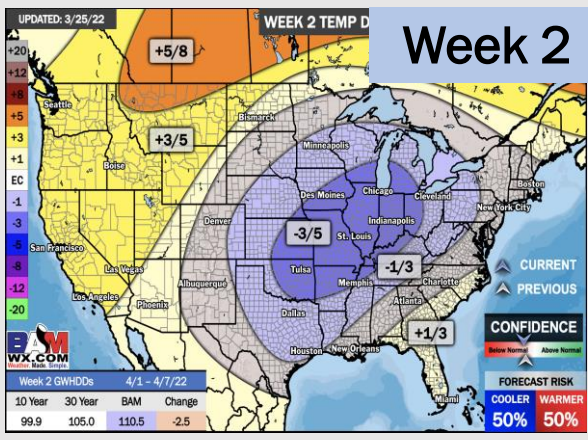
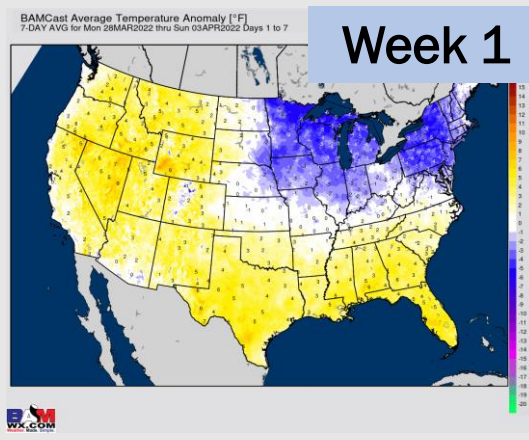
Wind Speed  
4 AM CT



Wind Gusts  
4 AM



# Houston Pilots: 3/28/2022



- The overall pattern looks quiet the next several days with temps slightly above average. Next best shot of precip comes Wed-Thu of this upcoming week.
- Week 2 likely features slightly below average temperature risks with near normal precipitation risks.
- The weeks ¾ timeframe looks to features slightly above normal risks for temperatures and near normal precipitation risks.