

# Houston Pilots Forecast Package



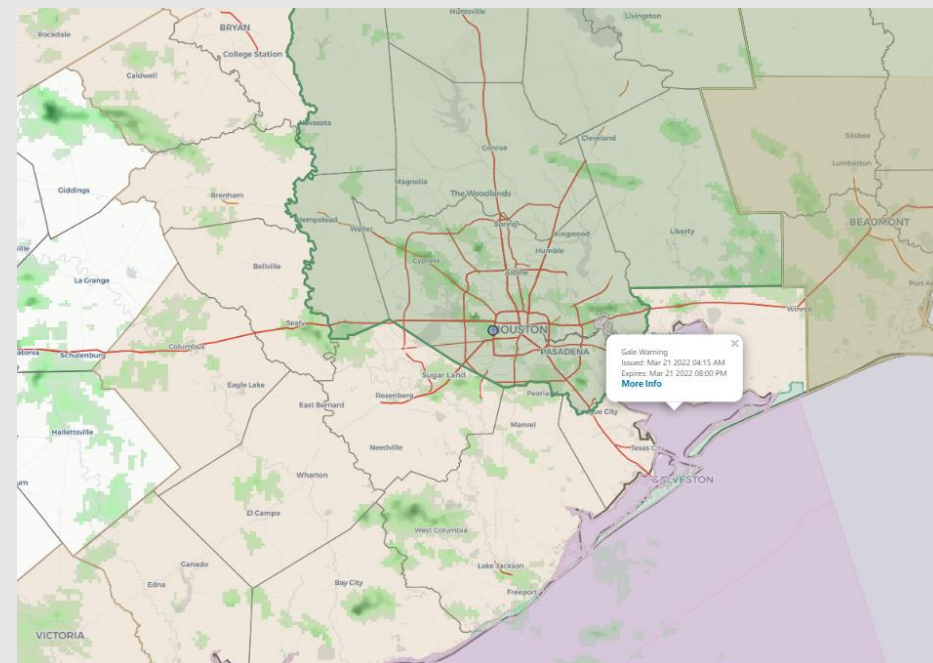
Updated: 6:00 AM CT

Monday, March 21<sup>st</sup>, 2022

Forecaster: John Kemper

## Weather Headlines

- Scattered Showers possible for most of Monday, with gusty winds in the bay area likely.
- Strong/Severe Storms associated with cold front to impact the region Tuesday morning
- Fog chances not favored through midweek.



**Radar/ NWS Alerts: 6:00 AM CT**

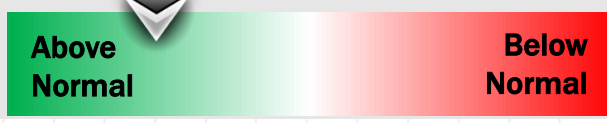


As always, please do not hesitate to reach out to us with any forecast questions via the chat option on the Weather Porthole or our on-call number, **(317)-560-8122** press 1 for forecast questions.

# Houston Pilots Visibility Report



## Confidence




Time	03-21-2022 Mon 4am	03-21-2022 Mon 5am	03-21-2022 Mon 6am	03-21-2022 Mon 7am	03-21-2022 Mon 8am	03-21-2022 Mon 9am	03-21-2022 Mon 10am	03-21-2022 Mon 11am	03-21-2022 Mon 12pm	03-21-2022 Mon 1pm	03-21-2022 Mon 2pm	03-21-2022 Mon 3pm	03-21-2022 Mon 4pm	03-21-2022 Mon 5pm	03-21-2022 Mon 6pm	03-21-2022 Mon 7pm	03-21-2022 Mon 8pm	03-21-2022 Mon 9pm	03-21-2022 Mon 10pm	03-21-2022 Mon 11pm	03-22-2022 Tue 12am	03-22-2022 Tue 1am	03-22-2022 Tue 2am	03-22-2022 Tue 3am	03-22-2022 Tue 4am	03-22-2022 Tue 5am	03-22-2022 Tue 6am	03-22-2022 Tue 7am	03-22-2022 Tue 8am	03-22-2022 Tue 9am	03-22-2022 Tue 10am	03-22-2022 Tue 11am	03-22-2022 Tue 12pm	03-22-2022 Tue 1pm	03-22-2022 Tue 2pm	03-22-2022 Tue 3pm
Houston Pilots N - 610 Bridge	9.063	9.099	9.096	8.752	6.192	5.528	4.719	5.071	5.704	7.052	6.849	6.784	6.727	5.243	4.404	3.673	4.148	4.525	4.525	4.900	5.243	6.650	6.567	6.688	6.210	6.142	6.402	6.627	5.306	5.806	6.912	9.055	10.000	10.000	10.000	10.000
Houston Pilots M - Kinder 1	9.370	9.372	9.406	9.120	6.600	5.740	4.809	5.179	5.899	7.098	6.973	6.896	6.834	5.231	4.335	3.660	4.135	4.507	4.522	4.914	5.310	6.774	6.659	6.759	6.285	6.221	6.486	6.710	5.396	5.893	6.926	9.219	10.000	10.000	10.000	10.000
Houston Pilots L - Greens Bayou	9.874	9.856	9.926	9.741	7.311	6.077	4.944	5.495	6.226	7.044	7.075	6.995	6.904	5.195	4.300	3.650	4.142	4.476	4.584	4.957	5.445	7.053	6.847	6.911	6.448	6.362	6.635	6.873	5.495	6.015	6.949	9.526	10.000	10.000	10.000	10.000
Houston Pilots K - Shell Crude	10.000	10.000	10.000	9.943	7.714	6.340	5.013	5.704	6.459	7.130	7.168	7.149	7.030	5.243	4.451	3.673	4.199	4.600	4.757	5.036	5.619	7.297	6.944	6.976	6.520	6.535	6.725	7.029	5.612	6.132	6.997	9.673	10.000	10.000	10.000	10.000
Houston Pilots J - Lynchburg Ferries	10.000	10.000	10.000	10.000	8.021	6.542	5.165	6.084	6.618	6.946	6.999	7.099	6.983	5.254	4.494	3.727	4.256	4.654	4.855	5.056	5.766	7.457	6.985	6.985	6.620	6.655	6.804	7.020	5.576	6.040	6.985	9.775	10.000	10.000	10.000	10.000
Houston Pilots I - Exxon 3	10.000	10.000	10.000	10.000	8.520	6.812	5.245	6.208	6.704	6.915	6.897	7.038	6.897	5.230	4.633	3.864	4.011	4.832	5.296	5.349	6.043	7.707	7.091	7.091	6.546	6.944	6.996	7.189	5.384	6.023	7.101	9.781	9.978	10.000	10.000	10.000
Houston Pilots H - Morgans Point	10.000	10.000	10.000	10.000	8.832	6.887	5.212	6.050	6.523	6.864	6.669	6.753	6.570	5.165	4.606	3.934	3.274	5.064	5.937	5.920	6.410	7.871	7.304	7.304	6.118	7.231	7.185	7.457	4.574	5.823	7.339	9.495	9.770	10.000	10.000	10.000
Houston Pilots G - 75/76	10.000	10.000	10.000	10.000	9.006	6.891	5.068	5.760	6.081	6.810	6.311	6.277	6.132	5.131	4.461	3.958	2.398	5.505	6.552	6.615	6.945	8.084	7.604	7.604	5.278	7.451	7.438	7.825	3.716	5.207	7.584	9.029	9.504	10.000	10.000	10.000
Houston Pilots F - 63/64	10.000	10.000	10.000	10.000	8.913	6.891	4.967	5.467	5.679	6.561	5.772	5.698	5.633	5.077	4.247	3.954	1.586	6.105	7.031	7.119	7.365	8.113	7.780	7.790	4.374	7.462	7.586	7.949	2.844	4.257	7.662	8.551	9.241	10.000	10.000	10.000
Houston Pilots E - 51/52	10.000	10.000	10.000	10.000	8.819	6.890	4.987	5.339	5.369	6.310	5.375	5.267	5.304	4.935	4.094	3.948	1.304	6.619	7.185	7.243	7.568	8.083	7.683	7.812	3.814	7.221	7.599	7.783	2.489	3.334	7.285	8.052	9.045	10.000	10.000	10.000
Houston Pilots D - 37/38	10.000	10.000	10.000	10.000	8.632	6.890	5.041	5.332	5.333	6.191	5.272	5.077	5.258	4.784	4.044	3.948	1.759	6.803	6.979	6.991	7.586	8.019	7.414	7.679	3.973	6.969	7.603	7.699	2.942	2.899	6.332	7.465	8.948	10.000	10.000	10.000
Houston Pilots C - 25/26	10.000	10.000	10.000	10.000	8.495	6.891	5.093	5.275	5.298	6.075	5.187	4.823	5.118	4.569	3.992	3.948	2.466	7.104	7.140	7.140	7.665	8.011	7.278	7.726	4.543	7.065	7.672	7.610	3.316	2.313	4.837	6.733	8.759	9.760	10.000	10.000
Houston Pilots B - 11/12	10.000	10.000	10.000	10.000	8.584	6.891	5.149	5.117	5.032	5.809	4.956	4.447	4.709	4.344	3.948	3.948	3.419	7.432	7.432	7.432	7.758	8.019	7.216	7.830	5.145	7.038	7.741	7.278	3.658	1.556	3.394	5.953	8.445	9.131	9.979	10.000
Houston Pilots A - 1 & 2 Bravo	10.000	10.000	10.000	10.000	8.829	6.890	5.484	5.304	4.931	5.428	4.902	3.971	4.278	3.986	3.948	3.948	6.268	7.883	7.883	7.883	7.947	8.030	7.527	7.991	6.997	7.228	7.823	6.611	4.749	0.985	1.240	3.763	8.069	8.174	8.377	8.942

**Reduced visibility possible in heavy showers/storms Tuesday AM.**

# Houston Pilots Wind Report



## Confidence



Example

Sustained wind 13 MPH

Gusts 18 MPH

Wind from the N

WS: 13

G: 18

N

Time	03-21-2022 Mon 4am	03-21-2022 Mon 5am	03-21-2022 Mon 6am	03-21-2022 Mon 7am	03-21-2022 Mon 8am	03-21-2022 Mon 9am	03-21-2022 Mon 10am	03-21-2022 Mon 11am	03-21-2022 Mon 12pm	03-21-2022 Mon 1pm	03-21-2022 Mon 2pm	03-21-2022 Mon 3pm	03-21-2022 Mon 4pm	03-21-2022 Mon 5pm	03-21-2022 Mon 6pm	03-21-2022 Mon 7pm	03-21-2022 Mon 8pm	03-21-2022 Mon 9pm	03-21-2022 Mon 10pm	03-21-2022 Mon 11pm	03-22-2022 Tue 12am	03-22-2022 Tue 1am	03-22-2022 Tue 2am	03-22-2022 Tue 3am	03-22-2022 Tue 4am	03-22-2022 Tue 5am	03-22-2022 Tue 6am	03-22-2022 Tue 7am	03-22-2022 Tue 8am	03-22-2022 Tue 9am	03-22-2022 Tue 10am	03-22-2022 Tue 11am	03-22-2022 Tue 12pm	03-22-2022 Tue 1pm	03-22-2022 Tue 2pm	03-22-2022 Tue 3pm
Houston Pilots N - 610 Bridge	WS: 12 G: 30 SE	WS: 12 G: 32 SE	WS: 12 G: 30 SE	WS: 11 G: 31 SE	WS: 13 G: 32 SE	WS: 14 G: 35 SE	WS: 14 G: 34 SE	WS: 15 G: 36 SE	WS: 16 G: 38 SSE	WS: 16 G: 42 SSE	WS: 17 G: 40 SSE	WS: 17 G: 41 SSE	WS: 17 G: 41 SSE	WS: 15 G: 35 SSE	WS: 14 G: 35 SSE	WS: 19 G: 32 SSE	WS: 17 G: 31 SSE	WS: 16 G: 29 SSE	WS: 15 G: 27 SSE	WS: 15 G: 27 SSE	WS: 14 G: 27 SSE	WS: 14 G: 26 S	WS: 13 G: 27 S	WS: 12 G: 25 S	WS: 12 G: 26 S	WS: 12 G: 23 S	WS: 11 G: 21 S	WS: 11 G: 20 SW	WS: 9 G: 18 S	WS: 9 G: 16 SW	WS: 8 G: 17 WSW	WS: 9 G: 18 W	WS: 10 G: 19 W	WS: 11 G: 20 WNW	WS: 13 G: 20 WNW	WS: 13 G: 20 WNW
Houston Pilots M - Kinder 1	WS: 12 G: 30 SE	WS: 13 G: 32 SE	WS: 12 G: 30 SE	WS: 12 G: 32 SE	WS: 13 G: 33 SE	WS: 15 G: 36 SE	WS: 14 G: 34 SE	WS: 15 G: 36 SE	WS: 16 G: 38 SSE	WS: 16 G: 41 SSE	WS: 17 G: 41 SSE	WS: 16 G: 40 SSE	WS: 16 G: 40 SSE	WS: 15 G: 35 SSE	WS: 15 G: 35 SSE	WS: 19 G: 31 SSE	WS: 17 G: 31 SSE	WS: 15 G: 29 SSE	WS: 15 G: 27 SSE	WS: 14 G: 27 SSE	WS: 14 G: 26 S	WS: 13 G: 26 S	WS: 13 G: 25 S	WS: 13 G: 25 S	WS: 12 G: 23 S	WS: 11 G: 21 S	WS: 11 G: 20 SSW	WS: 9 G: 18 S	WS: 9 G: 16 SW	WS: 8 G: 17 WSW	WS: 9 G: 18 W	WS: 10 G: 19 W	WS: 11 G: 19 W	WS: 13 G: 20 WNW	WS: 13 G: 20 WNW	
Houston Pilots L - Greens Bayou	WS: 11 G: 30 SE	WS: 13 G: 32 SE	WS: 13 G: 30 SE	WS: 14 G: 34 SE	WS: 14 G: 34 SE	WS: 16 G: 37 SE	WS: 16 G: 37 SE	WS: 16 G: 37 SE	WS: 16 G: 38 SSE	WS: 18 G: 41 SSE	WS: 17 G: 41 SSE	WS: 16 G: 40 SSE	WS: 16 G: 40 SSE	WS: 15 G: 35 SSE	WS: 16 G: 37 SSE	WS: 19 G: 30 SSE	WS: 17 G: 30 SSE	WS: 17 G: 29 SSE	WS: 16 G: 27 SSE	WS: 16 G: 27 SSE	WS: 15 G: 26 SSE	WS: 15 G: 26 SSE	WS: 14 G: 26 S	WS: 13 G: 25 S	WS: 13 G: 26 S	WS: 12 G: 21 S	WS: 11 G: 19 SSW	WS: 9 G: 17 S	WS: 9 G: 16 SSW	WS: 8 G: 17 WSW	WS: 9 G: 17 W	WS: 10 G: 18 W	WS: 11 G: 19 WNW	WS: 13 G: 20 WNW	WS: 13 G: 20 WNW	
Houston Pilots K - Shell Crude	WS: 12 G: 31 SE	WS: 14 G: 33 SE	WS: 14 G: 33 SE	WS: 14 G: 34 SE	WS: 16 G: 37 SE	WS: 16 G: 38 SE	WS: 16 G: 38 SE	WS: 16 G: 39 SSE	WS: 17 G: 41 SSE	WS: 19 G: 44 SSE	WS: 18 G: 41 SSE	WS: 16 G: 37 SSE	WS: 16 G: 37 SSE	WS: 16 G: 37 SSE	WS: 16 G: 37 SSE	WS: 18 G: 31 SSE	WS: 17 G: 30 SSE	WS: 17 G: 30 SSE	WS: 16 G: 27 SSE	WS: 16 G: 27 SSE	WS: 15 G: 26 SSE	WS: 15 G: 26 SSE	WS: 14 G: 25 S	WS: 13 G: 25 S	WS: 13 G: 26 S	WS: 13 G: 21 S	WS: 12 G: 20 S	WS: 10 G: 18 S	WS: 9 G: 17 SSW	WS: 9 G: 16 WSW	WS: 9 G: 17 WSW	WS: 10 G: 18 W	WS: 11 G: 19 WNW	WS: 13 G: 20 WNW	WS: 13 G: 20 WNW	
Houston Pilots J - Lynchburg Ferries	WS: 11 G: 30 SE	WS: 14 G: 33 SE	WS: 14 G: 34 SE	WS: 13 G: 32 SE	WS: 14 G: 34 SE	WS: 16 G: 38 SE	WS: 17 G: 39 SE	WS: 18 G: 40 SE	WS: 18 G: 41 SSE	WS: 19 G: 42 SSE	WS: 18 G: 40 SSE	WS: 17 G: 38 SSE	WS: 17 G: 38 SSE	WS: 18 G: 39 SSE	WS: 17 G: 38 SSE	WS: 20 G: 31 SSE	WS: 18 G: 30 SSE	WS: 18 G: 30 SSE	WS: 17 G: 27 SSE	WS: 16 G: 26 SSE	WS: 16 G: 26 SSE	WS: 15 G: 25 SSE	WS: 15 G: 25 SSE	WS: 14 G: 25 S	WS: 13 G: 26 S	WS: 13 G: 21 S	WS: 12 G: 20 S	WS: 10 G: 18 S	WS: 10 G: 17 SSW	WS: 9 G: 16 WSW	WS: 9 G: 16 WSW	WS: 10 G: 18 W	WS: 11 G: 19 WNW	WS: 13 G: 20 WNW	WS: 13 G: 20 WNW	
Houston Pilots I - Exxon 3	WS: 12 G: 30 SE	WS: 14 G: 33 SE	WS: 15 G: 34 SE	WS: 15 G: 34 SE	WS: 16 G: 36 SE	WS: 18 G: 38 SE	WS: 19 G: 39 SE	WS: 19 G: 40 SE	WS: 20 G: 42 SSE	WS: 19 G: 42 SSE	WS: 20 G: 42 SSE	WS: 19 G: 42 SSE	WS: 19 G: 42 SSE	WS: 17 G: 37 SSE	WS: 17 G: 36 SSE	WS: 20 G: 31 SSE	WS: 19 G: 31 SSE	WS: 18 G: 30 SSE	WS: 17 G: 27 SSE	WS: 16 G: 26 SSE	WS: 16 G: 26 SSE	WS: 15 G: 25 SSE	WS: 15 G: 25 SSE	WS: 14 G: 25 S	WS: 14 G: 25 S	WS: 13 G: 22 S	WS: 12 G: 20 S	WS: 11 G: 19 SSW	WS: 10 G: 17 SSW	WS: 9 G: 16 WSW	WS: 9 G: 17 WSW	WS: 10 G: 18 W	WS: 11 G: 19 WNW	WS: 13 G: 20 WNW	WS: 13 G: 20 WNW	
Houston Pilots H - Morgans Point	WS: 14 G: 30 SE	WS: 16 G: 34 SE	WS: 17 G: 33 SE	WS: 18 G: 35 SE	WS: 20 G: 38 SE	WS: 20 G: 39 SE	WS: 21 G: 40 SE	WS: 21 G: 40 SE	WS: 22 G: 42 SSE	WS: 21 G: 42 SSE	WS: 20 G: 42 SSE	WS: 21 G: 43 SSE	WS: 21 G: 43 SSE	WS: 18 G: 37 SSE	WS: 17 G: 35 SSE	WS: 20 G: 31 SSE	WS: 19 G: 31 SSE	WS: 19 G: 31 SSE	WS: 17 G: 28 SSE	WS: 16 G: 27 SSE	WS: 16 G: 26 SSE	WS: 15 G: 25 SSE	WS: 15 G: 25 SSE	WS: 14 G: 25 S	WS: 14 G: 25 S	WS: 13 G: 22 S	WS: 12 G: 21 S	WS: 11 G: 19 SSW	WS: 10 G: 17 SSW	WS: 9 G: 16 WSW	WS: 9 G: 17 WSW	WS: 10 G: 18 W	WS: 11 G: 19 WNW	WS: 13 G: 20 WNW	WS: 13 G: 20 WNW	
Houston Pilots G - 75/76	WS: 16 G: 29 SE	WS: 18 G: 33 SE	WS: 18 G: 30 SE	WS: 19 G: 33 SE	WS: 23 G: 36 SE	WS: 23 G: 38 SE	WS: 23 G: 39 SE	WS: 23 G: 37 SE	WS: 24 G: 41 SSE	WS: 21 G: 41 SSE	WS: 21 G: 41 SSE	WS: 22 G: 42 SSE	WS: 21 G: 41 SSE	WS: 21 G: 41 SSE	WS: 17 G: 36 SSE	WS: 19 G: 33 SSE	WS: 19 G: 31 SSE	WS: 19 G: 31 SSE	WS: 18 G: 29 SSE	WS: 17 G: 27 SSE	WS: 16 G: 26 SSE	WS: 16 G: 25 SSE	WS: 16 G: 26 S	WS: 16 G: 26 S	WS: 15 G: 25 S	WS: 15 G: 24 S	WS: 14 G: 23 S	WS: 13 G: 22 S	WS: 11 G: 20 SSW	WS: 10 G: 18 WSW	WS: 10 G: 18 WSW	WS: 11 G: 19 W	WS: 12 G: 20 WNW	WS: 13 G: 20 WNW		
Houston Pilots F - 63/64	WS: 17 G: 28 SE	WS: 18 G: 30 SE	WS: 18 G: 29 SE	WS: 19 G: 30 SE	WS: 21 G: 36 SE	WS: 22 G: 36 SE	WS: 24 G: 39 SE	WS: 24 G: 36 SE	WS: 23 G: 35 SSE	WS: 21 G: 34 SSE	WS: 22 G: 35 SSE	WS: 23 G: 36 SSE	WS: 23 G: 36 SSE	WS: 20 G: 32 SSE	WS: 18 G: 30 SSE	WS: 20 G: 31 SSE	WS: 20 G: 31 SSE	WS: 20 G: 31 SSE	WS: 19 G: 29 SSE	WS: 18 G: 27 SSE	WS: 17 G: 26 SSE	WS: 16 G: 25 SSE	WS: 16 G: 25 SSE	WS: 16 G: 25 S	WS: 16 G: 26 S	WS: 15 G: 25 S	WS: 15 G: 24 S	WS: 14 G: 23 S	WS: 13 G: 22 S	WS: 12 G: 21 S	WS: 11 G: 20 SSW	WS: 10 G: 18 WSW	WS: 10 G: 18 WSW	WS: 11 G: 19 WNW	WS: 13 G: 20 WNW	
Houston Pilots E - 51/52	WS: 16 G: 27 SE	WS: 18 G: 28 SE	WS: 19 G: 30 SE	WS: 19 G: 31 SE	WS: 23 G: 34 SE	WS: 23 G: 35 SE	WS: 24 G: 38 SSE	WS: 23 G: 36 SSE	WS: 21 G: 35 SSE	WS: 21 G: 35 SSE	WS: 22 G: 37 SSE	WS: 21 G: 36 SSE	WS: 21 G: 36 SSE	WS: 19 G: 34 SSE	WS: 17 G: 32 SSE	WS: 20 G: 30 SSE	WS: 20 G: 30 SSE	WS: 20 G: 30 SSE	WS: 19 G: 29 SSE	WS: 18 G: 27 SSE	WS: 17 G: 26 SSE	WS: 16 G: 25 SSE	WS: 16 G: 25 SSE	WS: 16 G: 25 S	WS: 16 G: 26 S	WS: 15 G: 25 S	WS: 15 G: 24 S	WS: 14 G: 23 S	WS: 13 G: 22 S	WS: 12 G: 21 S	WS: 11 G: 20 SSW	WS: 10 G: 18 WSW	WS: 10 G: 18 WSW	WS: 11 G: 19 WNW	WS: 12 G: 20 WNW	
Houston Pilots D - 37/38	WS: 15 G: 26 SE	WS: 17 G: 28 SE	WS: 19 G: 30 SE	WS: 19 G: 31 SE	WS: 21 G: 32 SE	WS: 22 G: 33 SE	WS: 24 G: 37 SSE	WS: 23 G: 36 SSE	WS: 21 G: 35 SSE	WS: 21 G: 35 SSE	WS: 22 G: 37 SSE	WS: 21 G: 36 SSE	WS: 21 G: 36 SSE	WS: 19 G: 34 SSE	WS: 17 G: 32 SSE	WS: 20 G: 30 SSE	WS: 20 G: 30 SSE	WS: 20 G: 30 SSE	WS: 19 G: 29 SSE	WS: 18 G: 27 SSE	WS: 17 G: 26 SSE	WS: 16 G: 25 SSE	WS: 16 G: 25 SSE	WS: 16 G: 25 S	WS: 16 G: 26 S	WS: 15 G: 25 S	WS: 15 G: 24 S	WS: 14 G: 23 S	WS: 13 G: 22 S	WS: 12 G: 21 S	WS: 11 G: 20 SSW	WS: 10 G: 18 WSW	WS: 10 G: 18 WSW	WS: 11 G: 19 WNW	WS: 12 G: 20 WNW	
Houston Pilots C - 25/26	WS: 15 G: 25 SE	WS: 17 G: 27 SE	WS: 18 G: 29 SE	WS: 19 G: 30 SE	WS: 21 G: 32 SE	WS: 22 G: 33 SE	WS: 24 G: 36 SSE	WS: 23 G: 35 SSE	WS: 21 G: 34 SSE	WS: 21 G: 34 SSE	WS: 22 G: 36 SSE	WS: 21 G: 35 SSE	WS: 21 G: 35 SSE	WS: 18 G: 34 SSE	WS: 18 G: 32 SSE	WS: 20 G: 30 SSE	WS: 20 G: 30 SSE	WS: 20 G: 30 SSE	WS: 19 G: 29 SSE	WS: 18 G: 27 SSE	WS: 17 G: 26 SSE	WS: 16 G: 25 SSE	WS: 16 G: 25 SSE	WS: 16 G: 25 S	WS: 16 G: 26 S	WS: 15 G: 25 S	WS: 15 G: 24 S	WS: 14 G: 23 S	WS: 13 G: 22 S	WS: 12 G: 21 S	WS: 11 G: 20 SSW	WS: 10 G: 18 WSW	WS: 10 G: 18 WSW	WS: 11 G: 19 WNW	WS: 12 G: 20 WNW	
Houston Pilots B - 11/12	WS: 16 G: 25 SE	WS: 18 G: 27 SE	WS: 20 G: 29 SE	WS: 20 G: 30 SE	WS: 22 G: 32 SE	WS: 23 G: 33 SE	WS: 24 G: 36 SSE	WS: 23 G: 35 SSE	WS: 22 G: 34 SSE	WS: 23 G: 35 SSE	WS: 23 G: 35 SSE	WS: 23 G: 35 SSE	WS: 23 G: 35 SSE	WS: 19 G: 32 SSE	WS: 20 G: 30 SSE	WS: 21 G: 29 SSE	WS: 20 G: 29 SSE	WS: 20 G: 29 SSE	WS: 18 G: 26 SSE	WS: 17 G: 25 SSE	WS: 16 G: 24 SSE	WS: 16 G: 23 SSE	WS: 16 G: 23 SSE	WS: 16 G: 23 S	WS: 16 G: 24 S	WS: 16 G: 23 S	WS: 16 G: 23 S	WS: 16 G: 22 S	WS: 15 G: 21 S	WS: 14 G: 20 SSW	WS: 12 G: 19 WSW	WS: 12 G: 19 WSW	WS: 11 G: 17 WNW	WS: 11 G: 17 WNW		
Houston Pilots A - 1 & 2 Bravo	WS: 18 G: 26 SE	WS: 21 G: 28 SE	WS: 20 G: 27 SE	WS: 19 G: 27 SE	WS: 22 G: 29 SE	WS: 23 G: 32 SE	WS: 26 G: 34 SE	WS: 25 G: 33 SE	WS: 26 G: 34 SE	WS: 24 G: 32 SE	WS: 24 G: 33 SE	WS: 24 G: 33 SE	WS: 24 G: 33 SE	WS: 25 G: 34 SE	WS: 22 G: 32 SE	WS: 22 G: 30 SSE	WS: 22 G: 30 SSE	WS: 22 G: 30 SSE	WS: 22 G: 30 SSE	WS: 18 G: 28 SSE	WS: 18 G: 27 SSE	WS: 17 G: 27 SSE	WS: 17 G: 26 S	WS: 17 G: 26 S	WS: 17 G: 26 S	WS: 17 G: 26 S	WS: 18 G: 25 S	WS: 17 G: 25 S	WS: 18 G: 24 S	WS: 17 G: 23 S	WS: 15 G: 22 SSW	WS: 14 G: 21 SSW	WS: 12 G: 20 WSW	WS: 11 G: 19 W	WS: 11 G: 19 W	

See slides below for official thoughts on winds.

# Houston Pilots Extended Range Visibility Report



## Thursday, 3/24/22

No fog expected at this time on Thursday.



## Friday, 3/25/22

No fog expected at this time on Friday.



## Saturday, 3/26/22

Patchy fog may be possible for Galveston Bay area but low confidence at this time.



## Daily Fog Chance

Thursday AM	Unlikely
Friday AM	Unlikely
Saturday AM	Possible



# Houston Pilots: Mon. 3/21/2022

## Forecast Discussion

**Precip:** Scattered showers will be possible onward through 1PM, with dry conditions expected until early evening. Scattered showers will be possible again from 5PM until 12AM. Storm complex expected to impact the region early Tuesday AM. More details on severe storm progression on following slide.

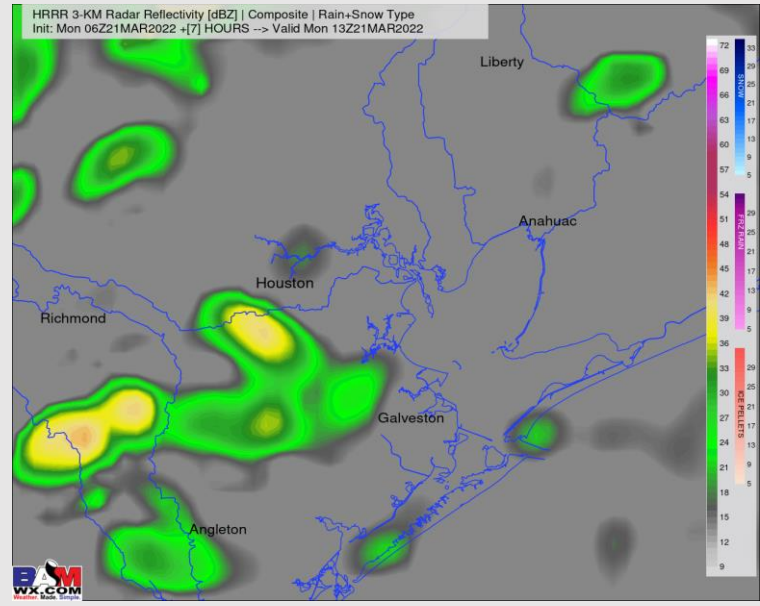
**Wind:** Sustained winds of 20-25MPH from 7AM-7PM today out of the southeast expected, with wind gusts of 30-40mph possible during the period. Peak wind gusts of ~40 likely during the early afternoon hours of 12PM-3PM. Sustained winds will slightly decrease to 15-20mph from 7PM to midnight as cold front/storms approach.

**Gale Warning in effect.**

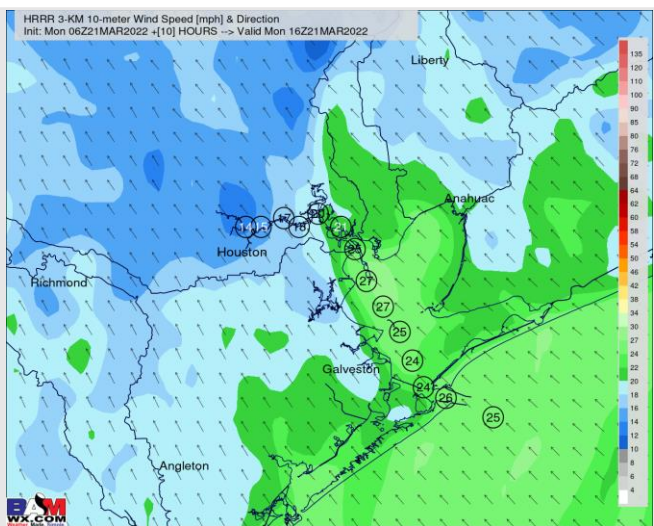
**Temps:** Temp highs reaching the upper 60's to lower 70's.

**Visibility:** Periods of reduced visibility possible during heavier showers/storms.

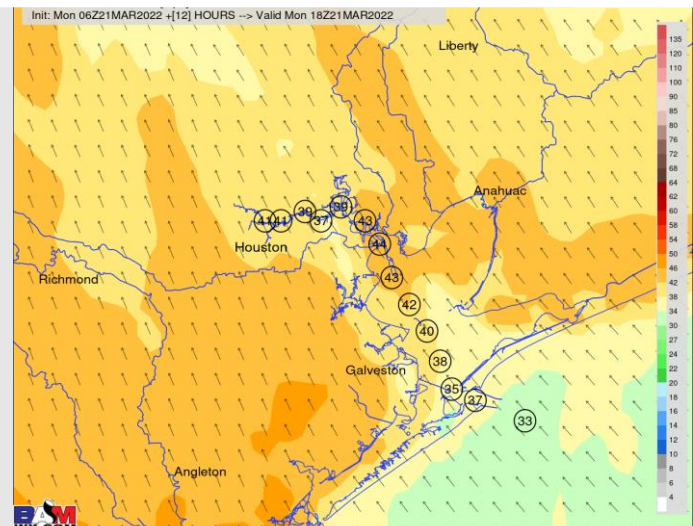
## Precip Forecast: 9 AM CT



Wind Speed  
11 AM CT



Wind Gusts  
1 PM CT



## Forecast Discussion

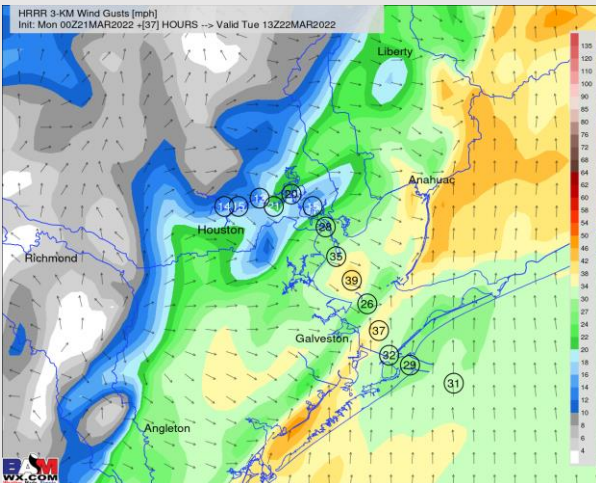
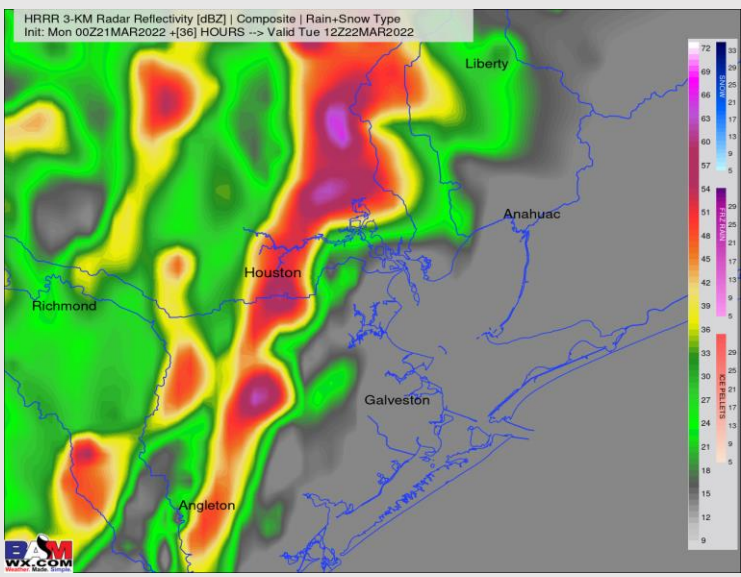
**Precip:** Strong/Severe T-Storms possible between Tuesday 5AM-11AM. Potential for multiple rounds of storms exists with all hazards, including tornadoes and damaging winds.

**Wind:** Winds veering from SE to S at 15-20mph from 12AM-7AM and gusting up to 30-35mph. **60-70mph wind gusts will be possible in severe storms.** As cold front exits the region, wind shift from S to NW and remain at 5-15mph, from ~10AM until Wednesday AM, with gusts of 20-25mph possible. **Gale Warning in effect.**

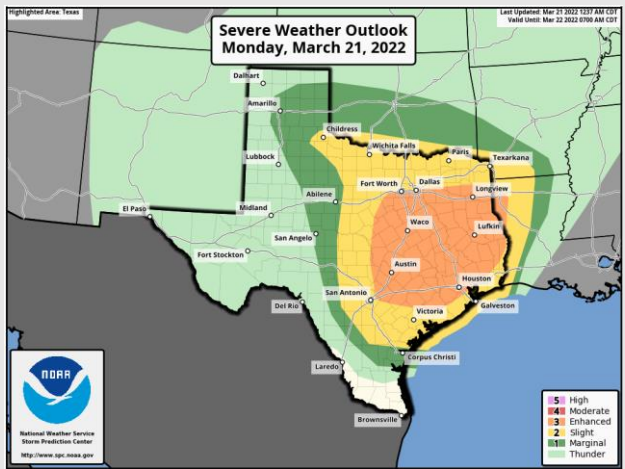
**Temps:** High temperatures look to get into the lower 70's. Despite cold front impacting region, temperature lows will remain in the lower 60's.

**Visibility:** Periods of reduced visibility possible during heavier showers/storms.

## Precip Forecast: 7 AM CT



Wind Gusts  
5 AM CT



Severe Risk  
Monday  
PM/Tuesday  
AM



## Forecast Discussion

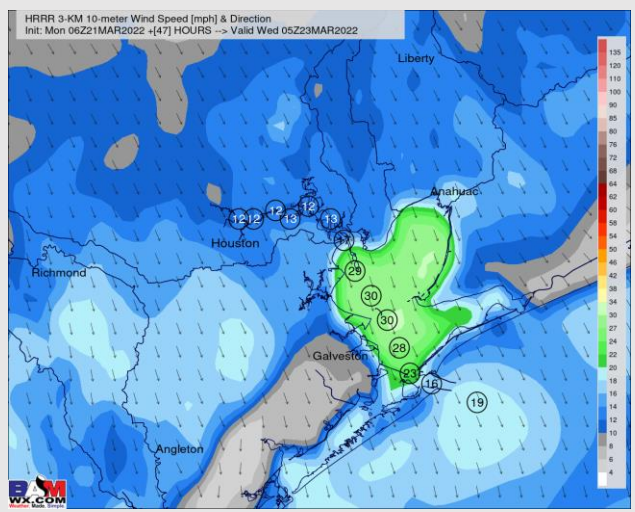
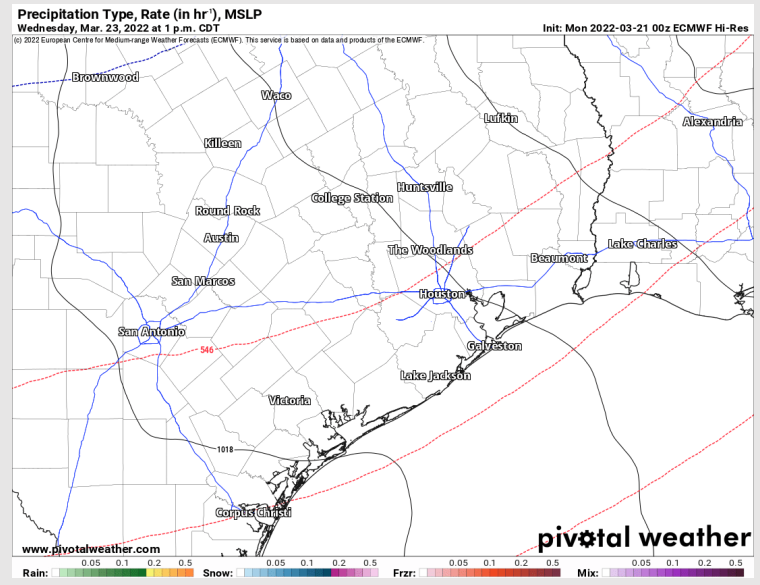
**Precip:** Dry conditions are anticipated.

**Wind:** As a weak cold front impacts the area around midnight Wednesday, sustained winds out of the N of 25-30mph expected with gusts of up to 35-40MPH possible. By 8AM, northwesterly sustained winds of 10-15MPH will prevail for the rest of the day, with gusts of up to 20MPH possible.

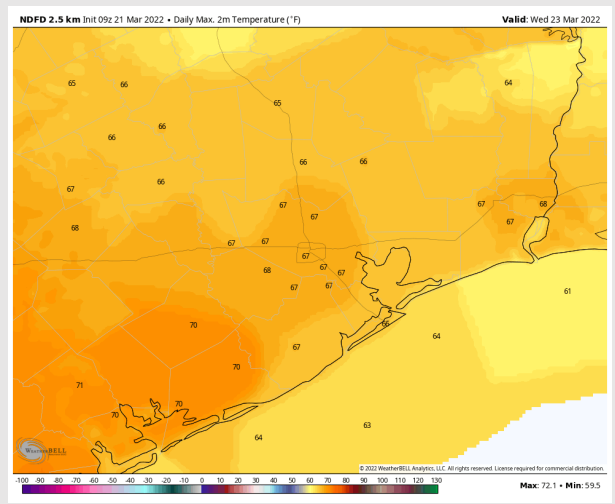
**Temps:** Temps are favored to reach the mid 60's over open waters into Galveston Bay.

**Visibility:** Not favoring fog for our stations on Wednesday.

## Precip Forecast: 1 PM CT



**Wind Speed:**  
12 AM CT



**High Temps**  
**Wednesday**