

Houston Pilots Forecast Package



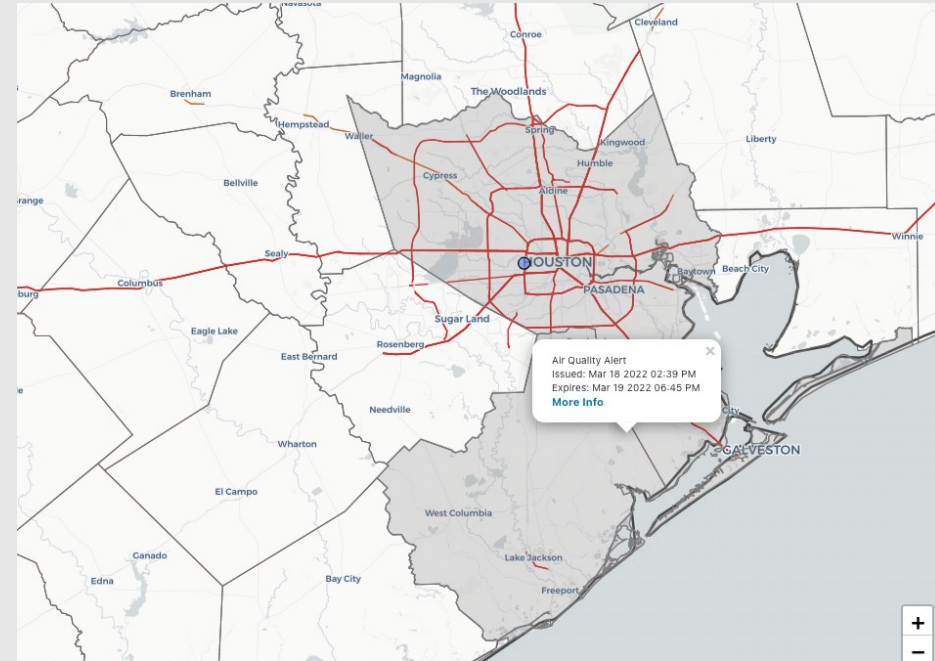
Updated: 5:00 AM CT

Saturday, March 19, 2022

Forecaster: John Kemper

Weather Headlines

- Dry conditions expected to continue through Sunday Night.
- Strong/Severe Weather will be possible Monday PM-Tuesday AM as a strong cold front impacts the region. **Expect gusty winds Monday because of this.**
- Not favoring a great setup for fog moving forward in the short term.



Radar/ NWS Alerts: 5:00 AM CT



As always, please do not hesitate to reach out to us with any forecast questions via the chat option on the Weather Porthole or our on-call number, **(317)-560-8122** press 1 for forecast questions.

Houston Pilots Visibility Report



Time	03-18-2022 Fri 10am	03-18-2022 Fri 11am	03-18-2022 Fri 12pm	03-18-2022 Fri 1pm	03-18-2022 Fri 2pm	03-18-2022 Fri 3pm	03-18-2022 Fri 4pm	03-18-2022 Fri 5pm	03-18-2022 Fri 6pm	03-18-2022 Fri 7pm	03-18-2022 Fri 8pm	03-18-2022 Fri 9pm	03-18-2022 Fri 10pm	03-18-2022 Fri 11pm	03-19-2022 Sat 12am	03-19-2022 Sat 1am	03-19-2022 Sat 2am	03-19-2022 Sat 3am	03-19-2022 Sat 4am	03-19-2022 Sat 5am	03-19-2022 Sat 6am	03-19-2022 Sat 7am	03-19-2022 Sat 8am	03-19-2022 Sat 9am	03-19-2022 Sat 10am	03-19-2022 Sat 11am	03-19-2022 Sat 12pm	03-19-2022 Sat 1pm	03-19-2022 Sat 2pm	03-19-2022 Sat 3pm	03-19-2022 Sat 4pm	03-19-2022 Sat 5pm	03-19-2022 Sat 6pm	03-19-2022 Sat 7pm	03-19-2022 Sat 8pm	03-19-2022 Sat 9pm				
Houston Pilots N - 610 Bridge	10.000	10.000	10.000	10.000	10.000	10.000	10.000	10.000	10.000	10.000	10.000	10.000	10.000	10.000	10.000	9.421	9.271	8.993	6.940	6.940	6.924	7.092	5.969	7.703	9.328	9.990	10.000	10.000	10.000	10.000	10.000	10.000	10.000	10.000	10.000	8.476	9.359	10.000		
Houston Pilots M - Kinder 1	10.000	10.000	10.000	10.000	10.000	10.000	10.000	10.000	10.000	10.000	10.000	10.000	10.000	10.000	10.000	9.532	9.337	8.957	6.946	6.946	6.946	6.997	5.950	7.618	9.239	10.000	10.000	10.000	10.000	10.000	10.000	10.000	10.000	10.000	10.000	10.000	8.431	9.278	10.000	
Houston Pilots L - Greens Bayou	10.000	10.000	10.000	10.000	10.000	10.000	10.000	10.000	10.000	10.000	10.000	10.000	10.000	10.000	10.000	9.755	9.602	9.046	7.053	7.053	7.053	7.143	6.046	7.654	9.276	10.000	10.000	10.000	10.000	10.000	10.000	10.000	10.000	10.000	10.000	10.000	8.737	9.508	10.000	
Houston Pilots K - Shell Crude	10.000	10.000	10.000	10.000	10.000	10.000	10.000	10.000	10.000	10.000	10.000	10.000	10.000	10.000	10.000	9.836	9.747	8.996	7.177	7.173	7.173	7.226	6.184	7.707	9.457	10.000	10.000	10.000	10.000	10.000	10.000	10.000	10.000	10.000	10.000	10.000	10.000	9.048	9.758	10.000
Houston Pilots J - Lynchburg Ferries	10.000	10.000	10.000	10.000	10.000	10.000	10.000	10.000	10.000	10.000	10.000	10.000	10.000	10.000	10.000	9.995	10.000	9.215	7.268	7.224	7.221	7.460	6.264	7.921	9.735	10.000	10.000	10.000	10.000	10.000	10.000	10.000	10.000	10.000	10.000	10.000	10.000	9.403	10.000	10.000
Houston Pilots I - Exxon 3	10.000	10.000	10.000	10.000	10.000	10.000	10.000	10.000	10.000	10.000	10.000	10.000	10.000	10.000	10.000	9.917	10.000	9.636	7.985	7.842	7.702	7.887	6.839	8.604	10.000	10.000	10.000	10.000	10.000	10.000	10.000	10.000	10.000	10.000	10.000	10.000	10.000	10.000	10.000	10.000
Houston Pilots H - Morgans Point	10.000	10.000	10.000	10.000	10.000	10.000	10.000	10.000	10.000	10.000	10.000	10.000	10.000	10.000	10.000	9.585	10.000	10.000	9.521	9.291	8.741	8.875	8.126	9.997	10.000	10.000	10.000	10.000	10.000	10.000	10.000	10.000	10.000	10.000	10.000	10.000	10.000	10.000	10.000	10.000
Houston Pilots G - 75/76	10.000	10.000	10.000	10.000	10.000	10.000	10.000	10.000	10.000	10.000	10.000	10.000	10.000	10.000	10.000	9.080	10.000	10.000	10.000	10.000	10.000	10.000	10.000	10.000	10.000	10.000	10.000	10.000	10.000	10.000	10.000	10.000	10.000	10.000	10.000	10.000	10.000	10.000	10.000	10.000
Houston Pilots F - 63/64	10.000	10.000	10.000	10.000	10.000	10.000	10.000	10.000	10.000	10.000	10.000	10.000	10.000	10.000	10.000	8.678	10.000	10.000	10.000	10.000	10.000	10.000	10.000	10.000	10.000	10.000	10.000	10.000	10.000	10.000	10.000	10.000	10.000	10.000	10.000	10.000	10.000	10.000	10.000	10.000
Houston Pilots E - 51/52	10.000	10.000	10.000	10.000	10.000	10.000	10.000	10.000	10.000	10.000	10.000	10.000	10.000	10.000	10.000	8.535	10.000	10.000	10.000	10.000	10.000	10.000	10.000	10.000	10.000	10.000	10.000	10.000	10.000	10.000	10.000	10.000	10.000	10.000	10.000	10.000	10.000	10.000	10.000	10.000
Houston Pilots D - 37/38	10.000	10.000	10.000	10.000	10.000	10.000	10.000	10.000	10.000	10.000	10.000	10.000	10.000	10.000	10.000	8.949	10.000	10.000	10.000	10.000	10.000	10.000	10.000	10.000	10.000	10.000	10.000	10.000	10.000	10.000	10.000	10.000	10.000	10.000	10.000	10.000	10.000	10.000	10.000	10.000
Houston Pilots C - 25/26	10.000	10.000	10.000	10.000	10.000	10.000	10.000	10.000	10.000	10.000	10.000	10.000	10.000	10.000	10.000	9.431	10.000	10.000	10.000	10.000	10.000	10.000	10.000	10.000	10.000	10.000	10.000	10.000	10.000	10.000	10.000	10.000	10.000	10.000	10.000	10.000	10.000	10.000	10.000	10.000
Houston Pilots B - 11/12	10.000	10.000	10.000	10.000	10.000	10.000	10.000	10.000	10.000	10.000	10.000	10.000	10.000	10.000	10.000	9.632	10.000	10.000	10.000	10.000	10.000	10.000	10.000	10.000	10.000	10.000	10.000	10.000	10.000	10.000	10.000	10.000	10.000	10.000	10.000	10.000	10.000	10.000	10.000	10.000
Houston Pilots A - 1 & 2 Bravo	10.000	10.000	10.000	10.000	10.000	10.000	10.000	10.000	10.000	10.000	10.000	10.000	10.000	10.000	10.000	10.000	10.000	10.000	10.000	10.000	10.000	10.000	10.000	10.000	10.000	10.000	10.000	10.000	10.000	10.000	10.000	10.000	10.000	10.000	10.000	10.000	10.000	10.000	10.000	10.000

No reduced visibility is favored.

Houston Pilots Wind Report



Time	03-18-2022 Fri 10am	03-18-2022 Fri 11am	03-18-2022 Fri 12pm	03-18-2022 Fri 1pm	03-18-2022 Fri 2pm	03-18-2022 Fri 3pm	03-18-2022 Fri 4pm	03-18-2022 Fri 5pm	03-18-2022 Fri 6pm	03-18-2022 Fri 7pm	03-18-2022 Fri 8pm	03-18-2022 Fri 9pm	03-18-2022 Fri 10pm	03-18-2022 Fri 11pm	03-19-2022 Sat 12am	03-19-2022 Sat 1am	03-19-2022 Sat 2am	03-19-2022 Sat 3am	03-19-2022 Sat 4am	03-19-2022 Sat 5am	03-19-2022 Sat 6am	03-19-2022 Sat 7am	03-19-2022 Sat 8am	03-19-2022 Sat 9am	03-19-2022 Sat 10am	03-19-2022 Sat 11am	03-19-2022 Sat 12pm	03-19-2022 Sat 1pm	03-19-2022 Sat 2pm	03-19-2022 Sat 3pm	03-19-2022 Sat 4pm	03-19-2022 Sat 5pm	03-19-2022 Sat 6pm	03-19-2022 Sat 7pm	03-19-2022 Sat 8pm	03-19-2022 Sat 9pm	
Houston Pilots N - 610 Bridge	WS: 16 G:28 NW	WS: 15 G:25 NW	WS: 15 G:24 NW	WS: 15 G:23 NW	WS: 16 G:25 NW	WS: 16 G:24 NW	WS: 15 G:23 NW	WS: 14 G:23 NNW	WS: 12 G:21 NNW	WS: 10 G:19 NNW	WS: 6 G:13 NNW	WS: 4 G:11 NNW	WS: 4 G:11 NNW	WS: 4 G:12 NNW	WS: 4 G:11 NNE	WS: 5 G:9 N	WS: 4 G:8 N	WS: 4 G:8 N	WS: 4 G:6 NNE	WS: 4 G:6 NNE	WS: 3 G:5 NNE	WS: 4 G:5 N	WS: 3 G:4 N	WS: 3 G:5 NNE	WS: 5 G:8 NNE	WS: 6 G:8 NNE	WS: 7 G:11 NNE	WS: 7 G:13 NNE	WS: 7 G:13 NNE	WS: 7 G:12 NNE	WS: 8 G:12 NNE	WS: 7 G:11 NE	WS: 7 G:9 NE	WS: 6 G:8 ENE	WS: 5 G:7 E	WS: 5 G:6 ESE	
Houston Pilots M - Kinder 1	WS: 16 G:29 NW	WS: 16 G:25 NW	WS: 15 G:24 NW	WS: 15 G:23 NW	WS: 16 G:24 NW	WS: 16 G:23 NW	WS: 15 G:23 NNW	WS: 14 G:23 NNW	WS: 13 G:21 NNW	WS: 10 G:19 NNW	WS: 5 G:12 NNW	WS: 4 G:11 NNW	WS: 4 G:11 NNW	WS: 4 G:12 NNW	WS: 5 G:9 N	WS: 4 G:8 N	WS: 4 G:8 N	WS: 4 G:6 NNE	WS: 4 G:6 NNE	WS: 3 G:4 NNE	WS: 4 G:5 N	WS: 3 G:4 NNE	WS: 3 G:5 NNE	WS: 5 G:8 NNE	WS: 6 G:9 NNE	WS: 7 G:11 NNE	WS: 7 G:12 NNE	WS: 8 G:13 NNE	WS: 7 G:12 NNE	WS: 8 G:13 NNE	WS: 8 G:11 NE	WS: 7 G:9 NE	WS: 6 G:8 ENE	WS: 5 G:6 E	WS: 5 G:6 ESE		
Houston Pilots L - Greens Bayou	WS: 16 G:29 NW	WS: 16 G:26 NW	WS: 16 G:25 NW	WS: 16 G:24 NW	WS: 16 G:25 NW	WS: 16 G:25 NW	WS: 15 G:23 NNW	WS: 14 G:23 NNW	WS: 13 G:21 NNW	WS: 10 G:19 NNW	WS: 5 G:11 NNW	WS: 4 G:12 NNW	WS: 4 G:12 NNW	WS: 4 G:11 NNE	WS: 5 G:9 NE	WS: 5 G:7 N	WS: 4 G:7 N	WS: 4 G:6 NNE	WS: 4 G:6 NNE	WS: 3 G:4 NNE	WS: 4 G:4 N	WS: 3 G:4 NNE	WS: 3 G:3 NNE	WS: 5 G:8 NNE	WS: 6 G:9 NNE	WS: 7 G:11 NNE	WS: 7 G:12 NNE	WS: 8 G:13 NNE	WS: 8 G:12 NNE	WS: 8 G:13 NNE	WS: 8 G:11 NE	WS: 7 G:9 NE	WS: 6 G:8 ENE	WS: 5 G:7 E	WS: 5 G:6 ESE		
Houston Pilots K - Shell Crude	WS: 17 G:29 NW	WS: 16 G:26 NW	WS: 16 G:25 NW	WS: 16 G:24 NW	WS: 17 G:25 NW	WS: 16 G:25 NW	WS: 15 G:23 NNW	WS: 14 G:22 NNW	WS: 13 G:21 NNW	WS: 10 G:19 NNW	WS: 5 G:11 NNW	WS: 4 G:12 NNW	WS: 4 G:12 NNW	WS: 4 G:11 NNE	WS: 5 G:9 NE	WS: 5 G:8 NE	WS: 4 G:7 N	WS: 4 G:6 NNE	WS: 4 G:6 NNE	WS: 3 G:4 NNE	WS: 4 G:5 NNE	WS: 3 G:4 NNE	WS: 4 G:5 NNE	WS: 5 G:8 NNE	WS: 6 G:9 NNE	WS: 7 G:11 NNE	WS: 8 G:12 NNE	WS: 8 G:12 NNE	WS: 8 G:13 NNE	WS: 8 G:11 NE	WS: 7 G:9 NE	WS: 6 G:8 ENE	WS: 5 G:7 E	WS: 5 G:6 ESE			
Houston Pilots J - Lynchburg Ferries	WS: 17 G:29 NW	WS: 17 G:27 NW	WS: 16 G:24 NW	WS: 16 G:24 NW	WS: 16 G:25 NW	WS: 16 G:25 NW	WS: 15 G:23 NNW	WS: 14 G:22 NNW	WS: 13 G:21 NNW	WS: 9 G:19 NNW	WS: 5 G:12 NNW	WS: 4 G:12 NNW	WS: 4 G:13 NNW	WS: 4 G:11 NNE	WS: 5 G:8 ESE	WS: 4 G:7 N	WS: 4 G:6 NNE	WS: 5 G:6 NNE	WS: 4 G:5 NNE	WS: 4 G:5 NNE	WS: 4 G:4 NNE	WS: 4 G:5 NNE	WS: 4 G:5 NNE	WS: 5 G:7 NNE	WS: 6 G:9 NNE	WS: 7 G:11 NNE	WS: 7 G:12 NNE	WS: 8 G:13 NNE	WS: 8 G:12 NNE	WS: 8 G:13 NNE	WS: 8 G:11 NE	WS: 7 G:9 NE	WS: 6 G:8 ENE	WS: 5 G:7 E	WS: 5 G:6 ESE		
Houston Pilots I - Exxon 3	WS: 17 G:31 NW	WS: 17 G:28 NW	WS: 16 G:25 NW	WS: 16 G:25 NW	WS: 16 G:25 NW	WS: 15 G:23 NNW	WS: 14 G:22 NNW	WS: 12 G:20 NNW	WS: 9 G:19 NNW	WS: 5 G:12 NNW	WS: 5 G:12 NNW	WS: 5 G:13 NNW	WS: 5 G:12 NNW	WS: 4 G:12 NNE	WS: 6 G:9 ESE	WS: 5 G:8 NNE	WS: 5 G:7 NNE	WS: 5 G:6 NNE	WS: 5 G:6 NNE	WS: 4 G:5 NNE	WS: 4 G:5 NNE	WS: 4 G:4 NNE	WS: 4 G:5 NNE	WS: 5 G:8 NNE	WS: 6 G:9 NNE	WS: 7 G:11 NNE	WS: 7 G:12 NNE	WS: 8 G:13 NNE	WS: 7 G:12 NNE	WS: 8 G:13 NNE	WS: 7 G:10 NE	WS: 6 G:9 NE	WS: 5 G:8 ESE	WS: 5 G:7 E	WS: 5 G:6 ESE		
Houston Pilots H - Morgans Point	WS: 19 G:32 NW	WS: 19 G:30 NW	WS: 18 G:26 NW	WS: 18 G:26 NW	WS: 17 G:26 NW	WS: 16 G:25 NW	WS: 14 G:22 NNW	WS: 14 G:22 NNW	WS: 12 G:20 NNW	WS: 9 G:19 NNW	WS: 6 G:12 NNW	WS: 6 G:13 NNW	WS: 7 G:15 NNW	WS: 6 G:12 NNW	WS: 7 G:14 NNE	WS: 7 G:11 NNE	WS: 6 G:10 NNE	WS: 6 G:10 NNE	WS: 6 G:9 NNE	WS: 6 G:8 NNE	WS: 5 G:7 NNE	WS: 5 G:7 NNE	WS: 5 G:6 NNE	WS: 5 G:6 NNE	WS: 6 G:9 NNE	WS: 6 G:10 NNE	WS: 7 G:11 NNE	WS: 7 G:12 NNE	WS: 8 G:13 NNE	WS: 7 G:12 NNE	WS: 8 G:13 NNE	WS: 6 G:10 ENE	WS: 6 G:9 ENE	WS: 5 G:8 ESE	WS: 5 G:7 ESE	WS: 5 G:6 ESE	
Houston Pilots G - 75/76	WS: 24 G:33 NW	WS: 25 G:33 NW	WS: 25 G:32 NW	WS: 21 G:27 NW	WS: 19 G:25 NW	WS: 15 G:22 NW	WS: 13 G:21 NNW	WS: 11 G:19 NNW	WS: 9 G:19 NNW	WS: 7 G:18 NNW	WS: 6 G:14 NNW	WS: 11 G:17 NNW	WS: 10 G:14 NNW	WS: 12 G:17 NNW	WS: 8 G:15 NNW	WS: 8 G:14 NNW	WS: 8 G:13 NNW	WS: 8 G:13 NNW	WS: 8 G:11 NNW	WS: 7 G:10 NNW	WS: 7 G:9 NNW	WS: 7 G:9 NNW	WS: 6 G:9 NNW	WS: 7 G:10 NNW	WS: 7 G:10 NNW	WS: 6 G:10 NNW	WS: 6 G:10 NNW	WS: 5 G:10 NNW	WS: 5 G:10 NNW	WS: 6 G:9 NNW	WS: 6 G:9 NNW	WS: 5 G:9 NNW	WS: 5 G:9 NNW	WS: 5 G:8 NNW	WS: 5 G:8 NNW	WS: 6 G:8 NNW	
Houston Pilots F - 63/64	WS: 26 G:33 NW	WS: 25 G:31 NW	WS: 23 G:29 NW	WS: 20 G:25 NW	WS: 15 G:22 NW	WS: 12 G:21 NNW	WS: 10 G:19 NNW	WS: 10 G:19 NNW	WS: 10 G:19 NNW	WS: 10 G:19 NNW	WS: 9 G:14 NNW	WS: 10 G:18 NNW	WS: 12 G:16 NNW	WS: 12 G:16 NNW	WS: 10 G:15 NNW	WS: 10 G:15 NNW	WS: 10 G:15 NNW	WS: 10 G:15 NNW	WS: 9 G:13 NNW	WS: 8 G:12 NNW	WS: 8 G:11 NNW	WS: 8 G:11 NNW	WS: 8 G:11 NNW	WS: 8 G:11 NNW	WS: 8 G:11 NNW	WS: 7 G:10 NNW	WS: 7 G:10 NNW	WS: 6 G:10 NNW	WS: 6 G:10 NNW	WS: 5 G:9 NNW	WS: 5 G:9 NNW	WS: 5 G:9 NNW	WS: 5 G:9 NNW	WS: 5 G:8 NNW	WS: 5 G:8 NNW	WS: 6 G:8 NNW	
Houston Pilots E - 51/52	WS: 25 G:33 NW	WS: 28 G:36 NW	WS: 27 G:33 NW	WS: 25 G:30 NW	WS: 21 G:28 NNW	WS: 17 G:24 NNW	WS: 14 G:22 NNW	WS: 12 G:20 NNW	WS: 10 G:19 NNW	WS: 10 G:16 NNW	WS: 11 G:17 NNW	WS: 13 G:20 NNW	WS: 13 G:18 NNW	WS: 15 G:21 NNW	WS: 11 G:18 NNW	WS: 11 G:17 NNW	WS: 11 G:16 NNW	WS: 11 G:16 NNW	WS: 10 G:14 NNW	WS: 9 G:13 NNW	WS: 9 G:12 NNW	WS: 9 G:12 NNW	WS: 9 G:12 NNW	WS: 9 G:12 NNW	WS: 9 G:12 NNW	WS: 8 G:11 NNW	WS: 7 G:10 NNW	WS: 7 G:10 NNW	WS: 6 G:9 NNW	WS: 6 G:9 NNW	WS: 5 G:9 NNW	WS: 5 G:9 NNW	WS: 5 G:9 NNW	WS: 5 G:9 NNW	WS: 5 G:8 NNW	WS: 5 G:8 NNW	WS: 6 G:8 NNW
Houston Pilots D - 37/38	WS: 25 G:33 NW	WS: 27 G:35 NW	WS: 25 G:33 NW	WS: 25 G:31 NW	WS: 25 G:28 NNW	WS: 18 G:27 NNW	WS: 15 G:22 NNW	WS: 12 G:20 NNW	WS: 11 G:20 NNW	WS: 11 G:17 NNW	WS: 12 G:18 NNW	WS: 13 G:22 NNW	WS: 13 G:19 NNW	WS: 15 G:22 NNW	WS: 12 G:18 NNW	WS: 12 G:18 NNW	WS: 12 G:17 NNW	WS: 12 G:17 NNW	WS: 11 G:15 NNW	WS: 10 G:14 NNW	WS: 10 G:13 NNW	WS: 10 G:13 NNW	WS: 9 G:13 NNW	WS: 9 G:12 NNW	WS: 9 G:12 NNW	WS: 8 G:11 NNW	WS: 8 G:10 NNW	WS: 7 G:10 NNW	WS: 6 G:9 NNW	WS: 6 G:9 NNW	WS: 5 G:9 NNW	WS: 5 G:9 NNW	WS: 5 G:9 NNW	WS: 5 G:9 NNW	WS: 5 G:8 NNW	WS: 5 G:8 NNW	WS: 6 G:8 NNW
Houston Pilots C - 25/26	WS: 24 G:34 NW	WS: 25 G:33 NW	WS: 25 G:31 NW	WS: 24 G:28 NNW	WS: 19 G:27 NNW	WS: 16 G:25 NNW	WS: 13 G:22 NNW	WS: 12 G:20 NNW	WS: 11 G:20 NNW	WS: 11 G:17 NNW	WS: 12 G:18 NNW	WS: 12 G:18 NNW	WS: 12 G:18 NNW	WS: 13 G:22 NNW	WS: 14 G:22 NNW	WS: 12 G:19 NNW	WS: 12 G:18 NNW	WS: 12 G:18 NNW	WS: 12 G:17 NNW	WS: 11 G:15 NNW	WS: 10 G:14 NNW	WS: 10 G:14 NNW	WS: 10 G:14 NNW	WS: 10 G:14 NNW	WS: 10 G:14 NNW	WS: 9 G:13 NNW	WS: 8 G:12 NNW	WS: 8 G:12 NNW	WS: 6 G:10 NNW	WS: 6 G:10 NNW	WS: 5 G:9 NNW	WS: 5 G:9 NNW	WS: 5 G:9 NNW	WS: 5 G:9 NNW	WS: 5 G:8 NNW	WS: 5 G:8 NNW	WS: 6 G:8 NNW
Houston Pilots B - 11/12	WS: 24 G:34 NW	WS: 25 G:34 NW	WS: 25 G:33 NW	WS: 24 G:31 NNW	WS: 22 G:30 NNW	WS: 20 G:29 NNW	WS: 18 G:26 NNW	WS: 14 G:23 NNW	WS: 13 G:22 NNW	WS: 11 G:20 NNW	WS: 10 G:18 NNW	WS: 11 G:19 NNW	WS: 12 G:23 NNW	WS: 12 G:21 NNW	WS: 13 G:22 NNW	WS: 12 G:19 NNW	WS: 12 G:18 NNW	WS: 12 G:18 NNW	WS: 12 G:17 NNW	WS: 12 G:16 NNW	WS: 11 G:15 NNW	WS: 11 G:15 NNW	WS: 10 G:14 NNW	WS: 10 G:14 NNW	WS: 10 G:14 NNW	WS: 9 G:13 NNW	WS: 9 G:12 NNW	WS: 8 G:11 NNW	WS: 7 G:10 NNW	WS: 6 G:9 NNW	WS: 6 G:9 NNW	WS: 6 G:9 NNW	WS: 6 G:9 NNW	WS: 6 G:8 NNW	WS: 6 G:8 NNW	WS: 6 G:8 NNW	
Houston Pilots A - 1 & 2 Bravo	WS: 27 G:35 NW	WS: 29 G:36 NW	WS: 28 G:34 NW	WS: 27 G:33 NW	WS: 26 G:33 NNW	WS: 24 G:31 NNW	WS: 18 G:26 NNW	WS: 15 G:24 NNW	WS: 12 G:21 NNW	WS: 10 G:20 NNW	WS: 13 G:24 NNW	WS: 13 G:23 NNW	WS: 15 G:26 NNW	WS: 17 G:23 NNW	WS: 14 G:22 NNW	WS: 14 G:20 NNW	WS: 14 G:20 NNW	WS: 14 G:19 NNW	WS: 14 G:18 NNW	WS: 13 G:17 NNW	WS: 13 G:17 NNW	WS: 12 G:16 NNW	WS: 12 G:16 NNW	WS: 11 G:15 NNW	WS: 11 G:15 NNW	WS: 10 G:14 NNW	WS: 9 G:13 NNW	WS: 9 G:12 NNW	WS: 8 G:11 NNW	WS: 7 G:10 NNW	WS: 6 G:9 NNW	WS: 6 G:9 NNW	WS: 6 G:9 NNW	WS: 6 G:8 NNW	WS: 6 G:8 NNW	WS: 6 G:8 NNW	

See slides below for official thoughts on winds.

Houston Pilots Extended Range Visibility Report



Tuesday, 3/22/22

Fog is not favored for Tuesday. However, reduced visibility/misting possible following heavy storms during the early AM hours.



Wednesday, 3/23/22

No fog expected at this time on Wednesday.



Thursday, 3/24/22

No fog expected at this time on Thursday.



Daily Fog Chance

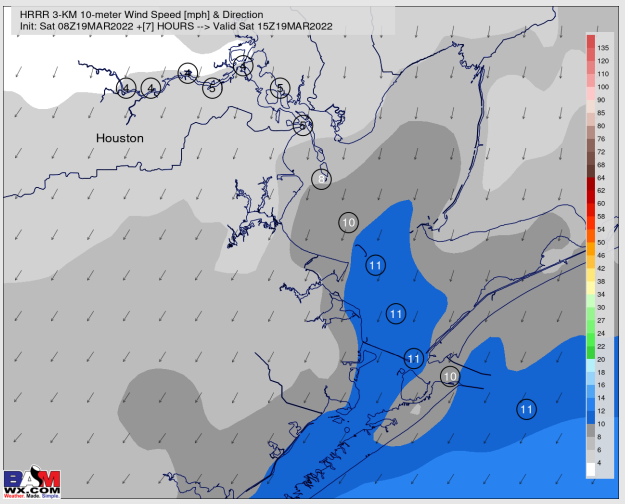
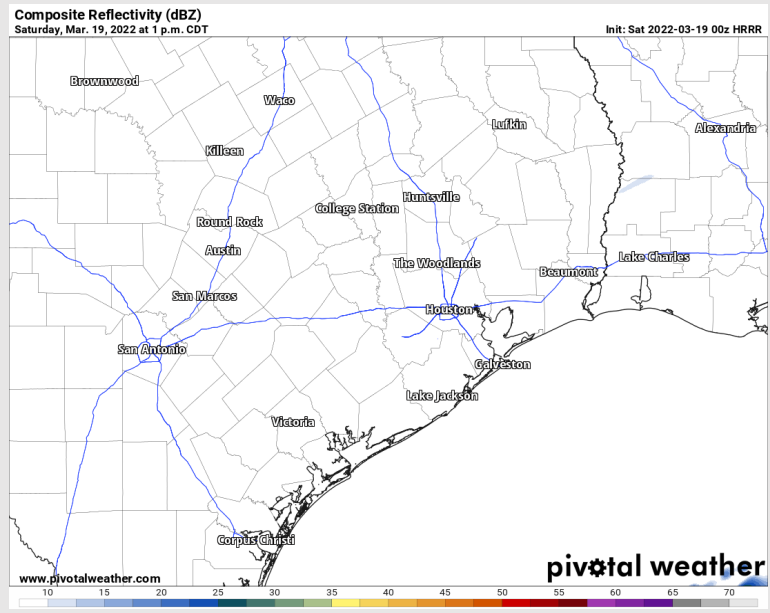
Tuesday AM	Unlikely
Wednesday AM	Unlikely
Thursday AM	Unlikely

Houston Pilots: Sat. 3/19/2022

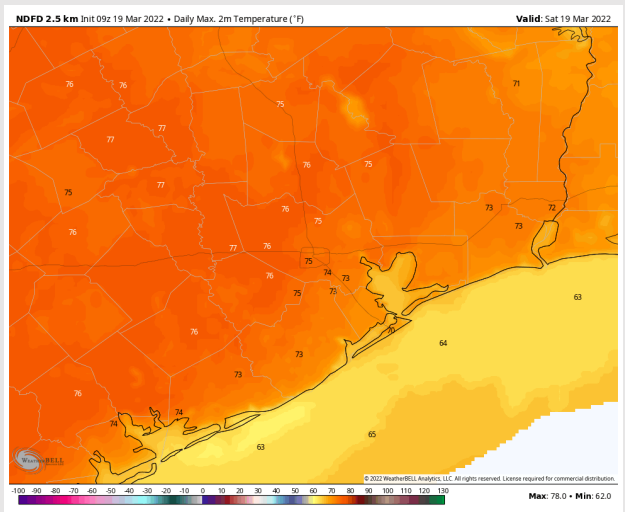
Forecast Discussion

- Precip:** Dry conditions are anticipated.
- Wind:** Winds out through 1 PM will be coming from the NE at 10-15 MPH sustained, with occasional gusts of 15-25mph possible. Beyond this, winds calm to 5-10 MPH with variable direction.
- Temps:** Highs expected to reach the the lower 70s.
- Visibility:** No fog favored for our stations on Saturday.

Precip Forecast: 1 PM CT



Wind Speed
10 AM CT



High Temps
Saturday

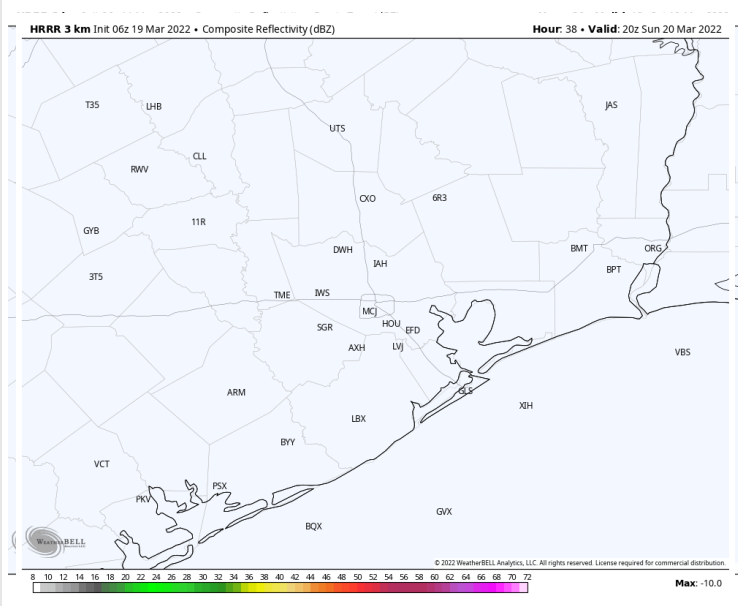
Houston Pilots: *Sun. 3/20/2022*



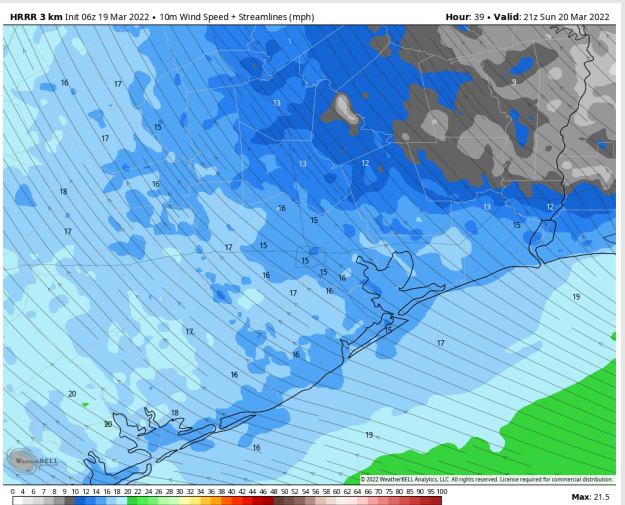
Forecast Discussion

- Precip:** Dry conditions are anticipated.
- Wind:** Sustained winds will increase during the early morning hours, around 5-10MPH out of the NE from 5-8AM. Winds shifting from NE to SE from 6-9AM while increasing to 10-15MPH by 12PM, gusting up to 20MPH. By 8PM, sustained winds reach 15-20MPH, gusting 20-25MPH.
- Temps:** Temps are favored to reach the lower/mid 70s.
- Visibility:** Can't rule out patchy fog towards Houston metro but not favoring fog for our stations on Sunday.

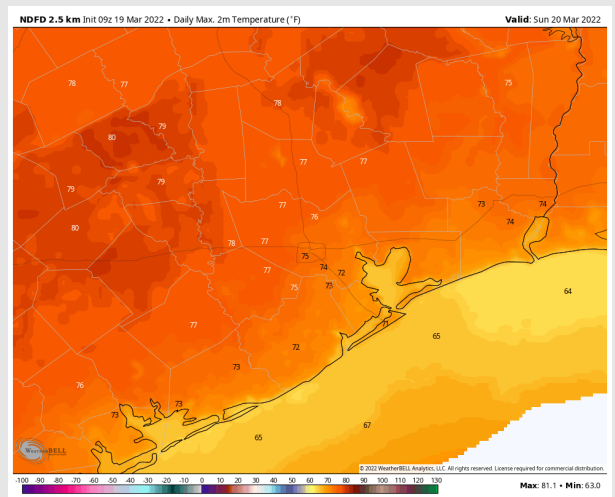
Precip Forecast: 3 PM CT



Wind Speed:
4 PM CT



High Temps
Sunday



Houston Pilots: Mon. 3/21/2022

Forecast Discussion

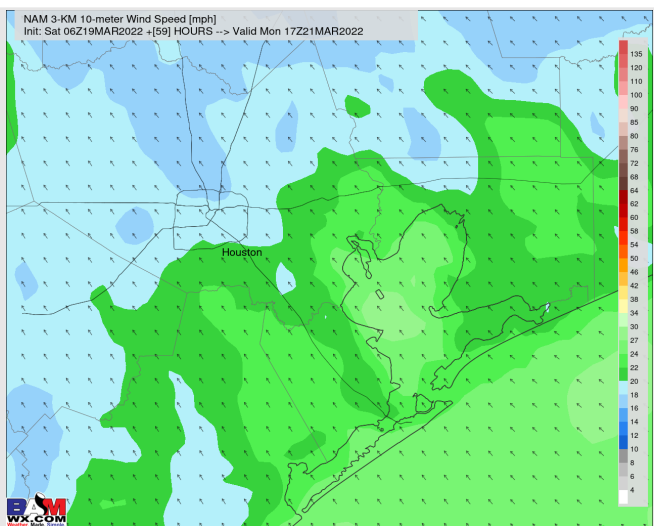
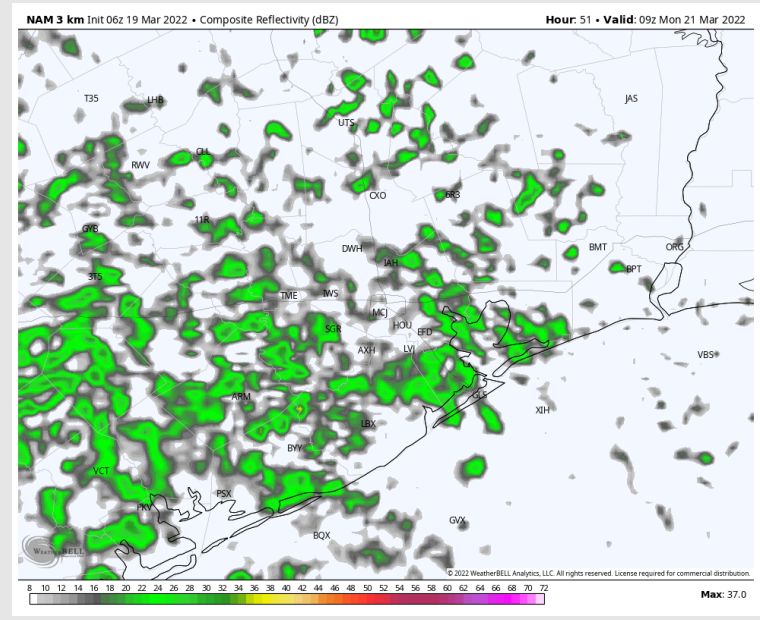
Precip: Scattered Showers possible beginning after midnight Monday and lasting through the late afternoon hours. Heavy Rain and Scattered Storms, a few strong to severe will be possible during the evening hours.

Wind: Sustained winds from the SE will steadily increase throughout the day, beginning at 10-15MPH until 4AM and increasing to 15-20MPH by early afternoon. Wind gusts of 30-40MPH will be possible during the afternoon and evening hours.

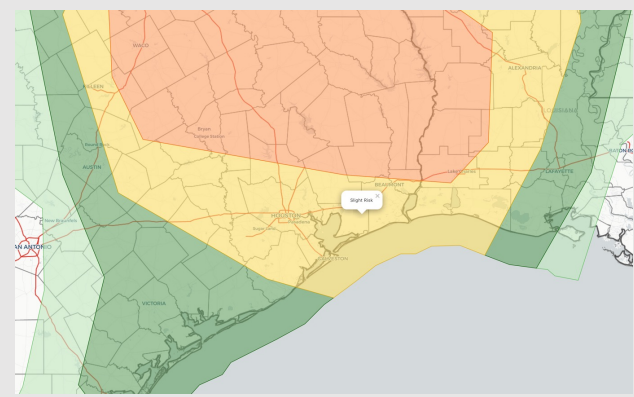
Temps: Temp highs reaching the lower to mid 70's.

Visibility: Periods of reduced visibility possible during heavier storms.

Precip Forecast: 4 AM CT



Wind Speed
12 PM CT



Severe
Outlook
Monday PM