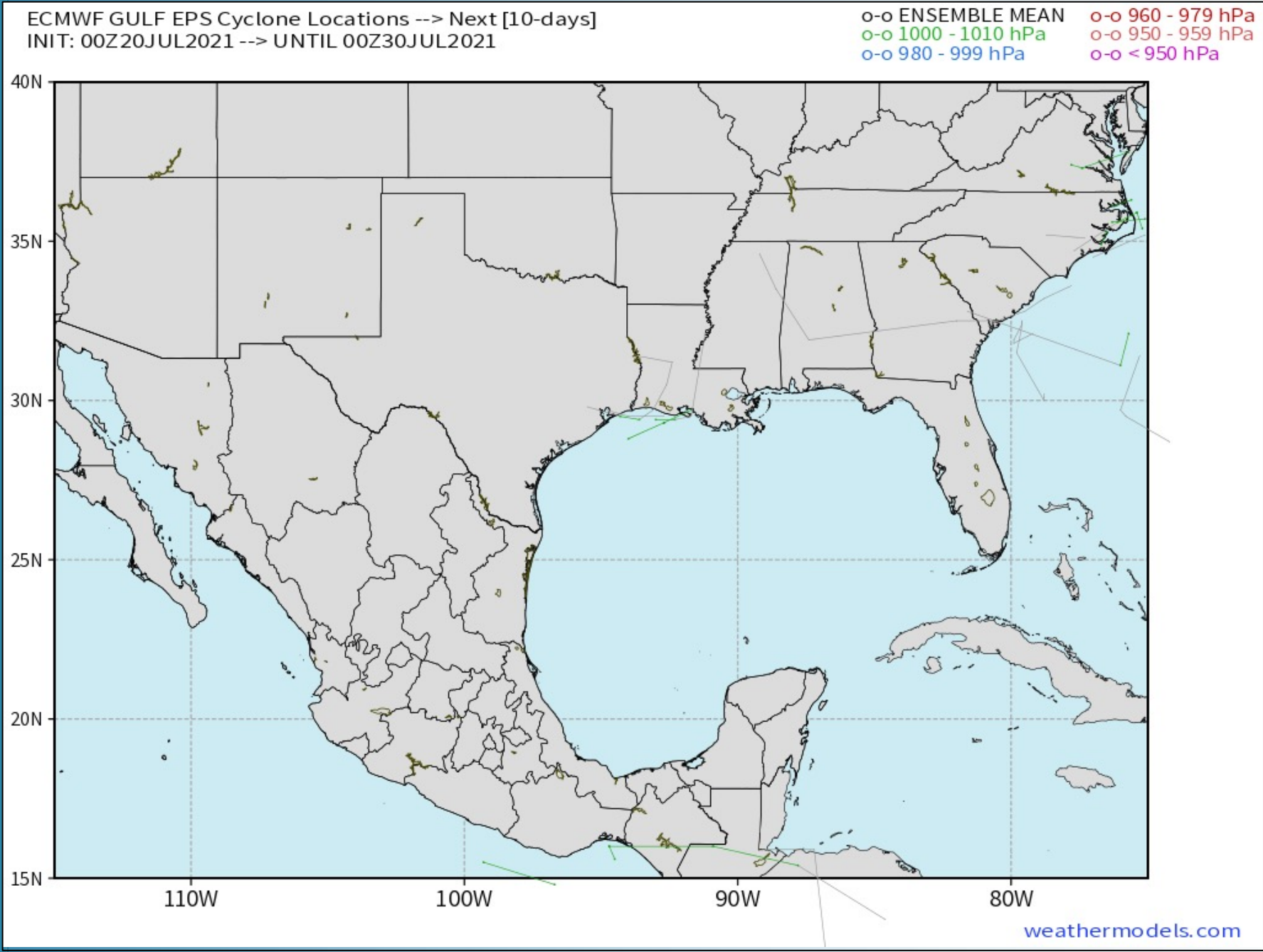


Updated: 4:30 AM CT, Tuesday, July 20, 2021

- **As always, please do not hesitate to reach out to us with any forecast questions via the chat option on the Weather Porthole or our on call number, **(317)-560-8122** press 1 for forecast questions.**

Tropical Update:



Tropical activity in the Gulf of Mexico is not anticipated in the next 7-10 days.



Visibility Report

Tuesday, July 20, 2021

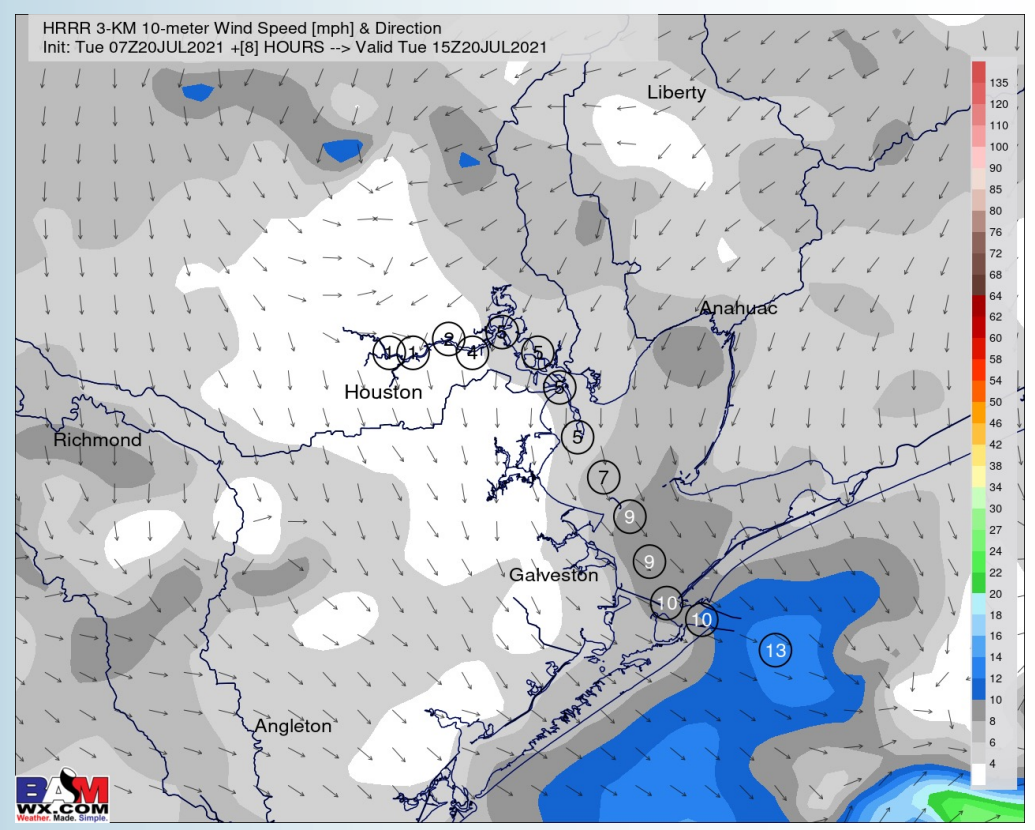
HOURLY VISIBILITY BREAKDOWN (in miles)

Time	07-20-2021 Tue 3am	07-20-2021 Tue 4am	07-20-2021 Tue 5am	07-20-2021 Tue 6am	07-20-2021 Tue 7am	07-20-2021 Tue 8am	07-20-2021 Tue 9am	07-20-2021 Tue 10am	07-20-2021 Tue 11am	07-20-2021 Tue 12pm	07-20-2021 Tue 1pm	07-20-2021 Tue 2pm	07-20-2021 Tue 3pm	07-20-2021 Tue 4pm	07-20-2021 Tue 5pm	07-20-2021 Tue 6pm	07-20-2021 Tue 7pm	07-20-2021 Tue 8pm	07-20-2021 Tue 9pm	07-20-2021 Tue 10pm	07-20-2021 Tue 11pm	07-21-2021 Wed 12am	07-21-2021 Wed 1am	07-21-2021 Wed 2am	07-21-2021 Wed 3am	07-21-2021 Wed 4am	07-21-2021 Wed 5am	07-21-2021 Wed 6am	07-21-2021 Wed 7am	07-21-2021 Wed 8am	07-21-2021 Wed 9am	07-21-2021 Wed 10am	07-21-2021 Wed 11am	07-21-2021 Wed 12pm	07-21-2021 Wed 1pm	07-21-2021 Wed 2pm
Houston Pilots N - 610 Bridge	5.022	5.600	5.279	5.760	5.383	6.269	5.587	6.532	8.911	7.256	2.063	5.507	8.892	7.676	9.716	6.197	6.418	1.557	1.759	8.667	9.491	8.662	8.509	8.219	6.863	6.275	7.351	6.088	6.442	6.629	7.067	8.420	10.00	10.00	10.00	6.637
Houston Pilots M - Kinder 1	5.022	5.600	5.279	6.099	5.383	6.982	5.053	6.532	8.911	7.256	2.063	5.507	9.617	7.676	9.716	8.581	10.00	1.557	2.066	8.667	9.491	8.662	8.509	8.219	6.863	6.275	7.351	6.088	6.442	6.629	7.067	8.420	10.00	10.00	10.00	6.637
Houston Pilots L - Greens Bayou	5.022	5.600	5.812	6.426	5.406	6.982	5.053	6.521	8.427	7.256	2.063	5.507	9.072	10.00	9.716	8.138	10.00	4.685	9.030	7.476	9.281	8.638	8.509	8.219	7.873	7.664	7.351	6.088	6.442	6.629	7.067	8.420	10.00	10.00	10.00	9.906
Houston Pilots K - Shell Crude	5.022	5.600	5.812	7.344	5.566	7.850	5.053	5.572	8.649	7.256	2.063	5.507	7.893	8.034	9.273	8.138	10.00	8.267	9.030	8.667	9.014	8.638	8.514	8.297	7.873	7.664	7.351	7.240	6.755	5.692	6.075	8.420	10.00	10.00	10.00	10.00
Houston Pilots J - Lynchburg Ferries	5.022	5.600	6.077	6.963	5.566	7.604	5.053	5.572	8.427	7.256	2.063	6.346	7.893	7.574	9.273	8.138	7.008	8.485	10.00	8.697	8.784	8.638	8.514	8.145	7.873	7.664	7.351	7.240	7.283	7.094	7.067	8.420	10.00	10.00	10.00	10.00
Houston Pilots I - Exxon 3	5.638	5.600	6.077	6.963	7.319	7.286	6.285	5.572	8.407	7.256	2.063	6.346	7.893	4.344	9.273	8.138	3.830	7.871	10.00	9.392	8.784	8.638	8.514	8.145	7.873	7.664	6.799	6.281	7.366	5.635	6.813	8.762	10.00	10.00	10.00	10.00
Houston Pilots H - Morgans Point	5.880	6.039	4.665	6.963	7.647	7.286	6.309	5.572	8.025	7.256	5.419	6.346	5.904	4.344	9.147	8.138	3.830	7.871	10.00	9.392	8.784	8.638	8.514	8.298	7.873	7.664	6.799	6.281	6.431	5.635	6.075	8.762	10.00	10.00	10.00	10.00
Houston Pilots G - 75/76	7.478	6.039	4.665	6.957	8.046	7.286	6.309	5.572	8.649	7.322	6.226	6.726	3.236	4.344	6.076	8.138	3.830	7.716	9.882	9.392	8.887	8.638	8.514	8.470	7.323	7.744	6.603	6.356	6.880	6.811	8.002	8.478	10.00	10.00	10.00	10.00
Houston Pilots F - 63/64	7.631	8.063	4.665	5.635	8.057	7.286	6.309	6.404	8.970	7.402	6.226	8.683	3.236	4.344	6.076	8.217	3.830	7.716	7.762	9.733	9.090	8.755	8.588	8.605	7.323	8.128	7.242	6.984	6.880	7.691	8.165	7.486	10.00	10.00	10.00	10.00
Houston Pilots E - 51/52	7.662	8.063	4.665	4.723	7.768	7.338	6.309	7.999	9.296	7.402	6.226	8.889	3.236	6.488	6.076	8.217	4.540	8.056	7.129	8.703	8.360	9.045	8.627	8.605	7.323	8.128	8.317	8.786	7.859	7.978	8.415	7.486	10.00	10.00	10.00	10.00
Houston Pilots D - 37/38	7.185	8.063	4.889	4.209	6.256	7.283	6.762	6.996	9.531	9.638	6.226	4.677	3.236	4.890	6.076	10.00	7.531	9.207	6.665	8.703	7.964	8.711	8.627	7.724	7.323	8.128	8.317	8.506	6.932	6.665	7.067	7.486	9.990	10.00	10.00	10.00
Houston Pilots C - 25/26	7.185	6.410	4.865	3.578	5.261	5.253	6.799	6.996	8.113	9.272	6.314	4.677	7.133	4.890	7.886	9.157	7.531	7.731	6.665	8.703	7.964	8.711	8.875	7.724	9.293	8.927	8.345	8.597	8.180	7.978	8.415	9.494	9.990	10.00	10.00	10.00
Houston Pilots B - 11/12	7.575	7.891	4.865	3.578	5.120	5.253	6.799	6.996	8.113	9.272	10.00	4.677	7.133	4.890	7.886	10.00	9.482	7.731	6.665	7.976	7.964	8.711	9.509	9.915	9.293	9.081	8.562	8.940	8.253	8.438	8.929	9.966	9.990	10.00	10.00	10.00
Houston Pilots A - 1 & 2 Bravo	6.059	4.695	4.865	3.578	4.944	6.434	6.902	5.776	6.814	8.862	9.694	4.677	5.345	4.890	10.00	10.00	10.00	10.00	6.665	7.976	7.964	10.00	9.589	10.00	10.00	9.745	9.232	8.748	7.678	8.549	9.010	9.966	9.990	10.00	10.00	10.00

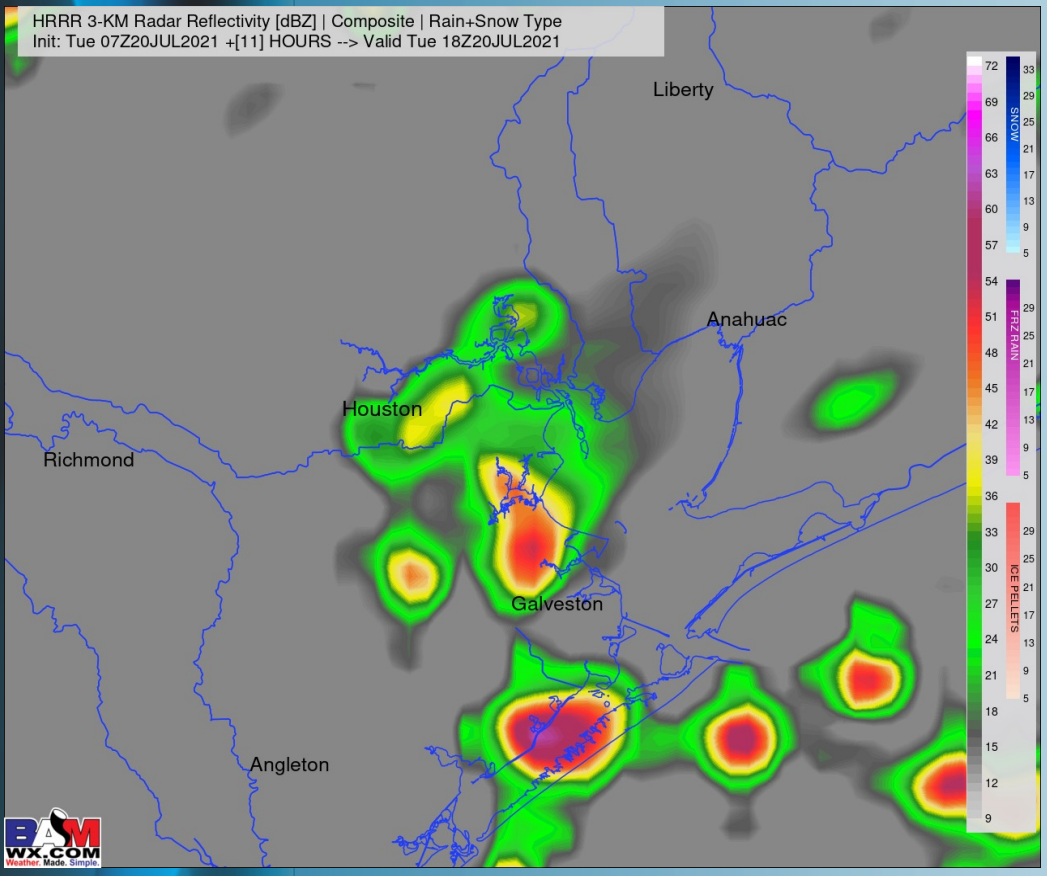
Short-Term Forecast Discussion

- We still favor the best precipitation chances today to be through around 7-8 am CT across the Boarding Station, becoming less active into late morning. An isolated 30% chance of an additional shower / storm will be possible from 12 – 6 pm CT today from north to south.
- Favoring the mid to late AM hours for winds to shift more out of the W to NW and stay calmer, sustained 8-13 MPH with gusts to 15 MPH. Isolated higher wind potential exists in any storms overhead.
- Temps look to remain in the lower 80s over waters today.
 - *No fog is in the forecast for tonight.*

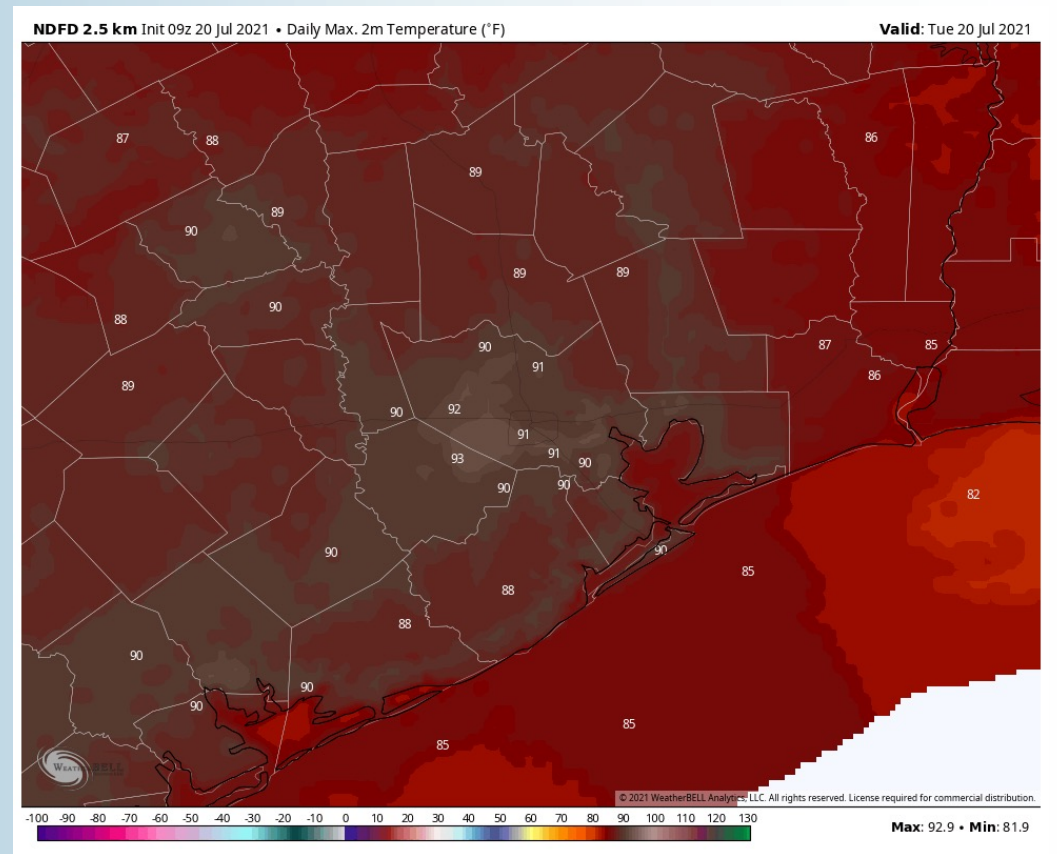
Sustained Winds (10 AM CT)



Simulated Radar Snapshot (1 PM CT)



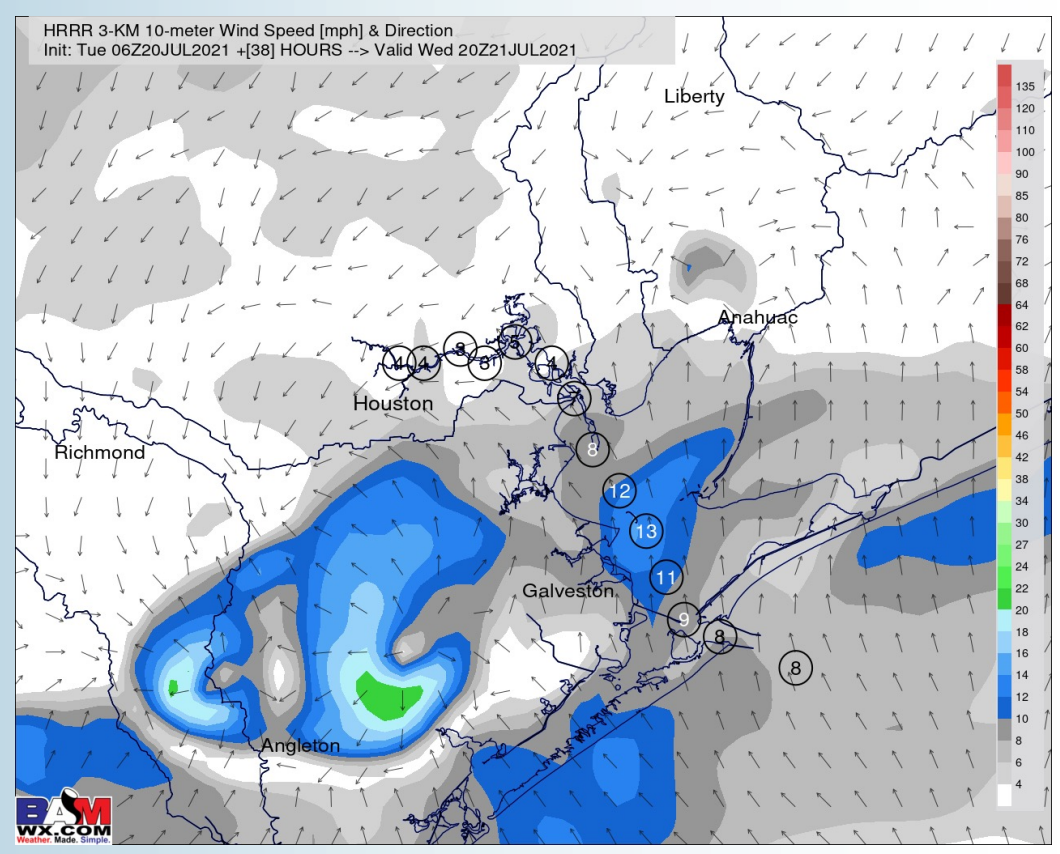
High Temps Tuesday



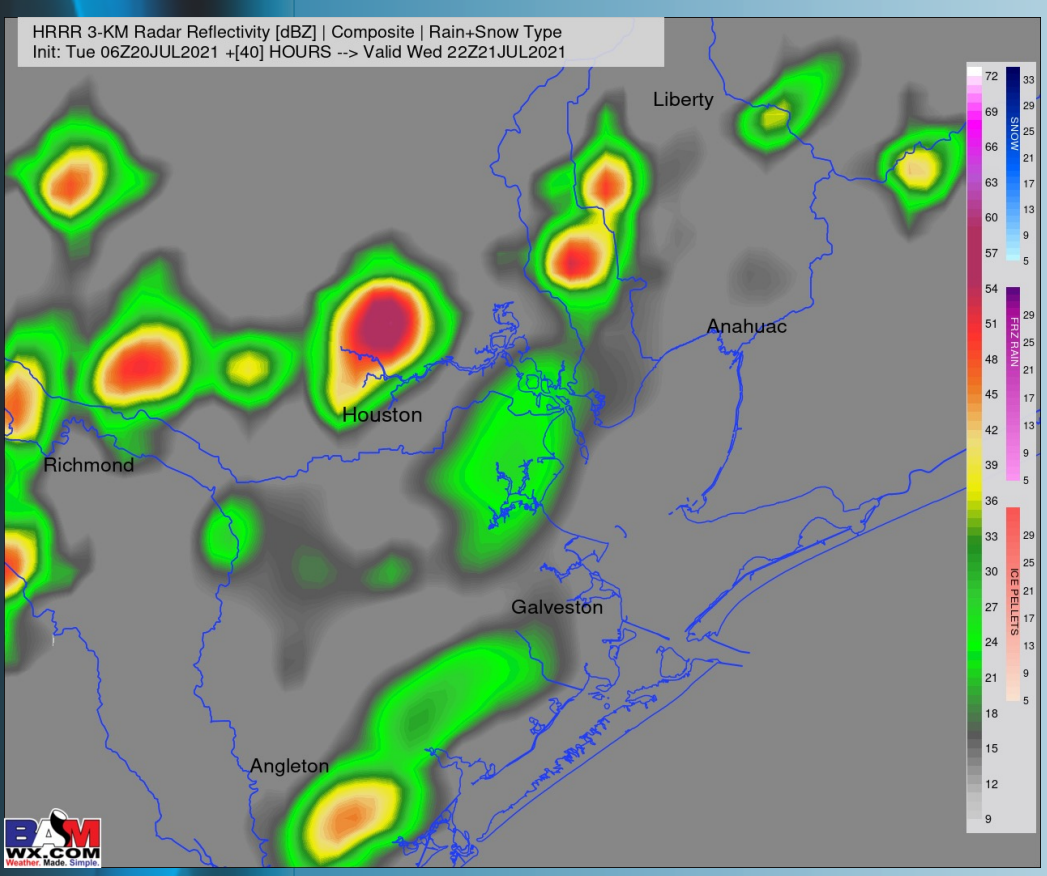
Short-Term Forecast Discussion

- Isolated precipitation is possible after midnight tonight to around daybreak Wednesday morning; after a bit of a break, we see another isolated precipitation chance mid-afternoon to the evening hours. Overall, we see multiple dry hours Wednesday at this distance.
- Winds look to return back out of the S Wednesday, sustained at 5-10 MPH.
- Temps look to reach into the mid 80s on WED over open waters.
- *No fog is in the forecast for Wednesday.*

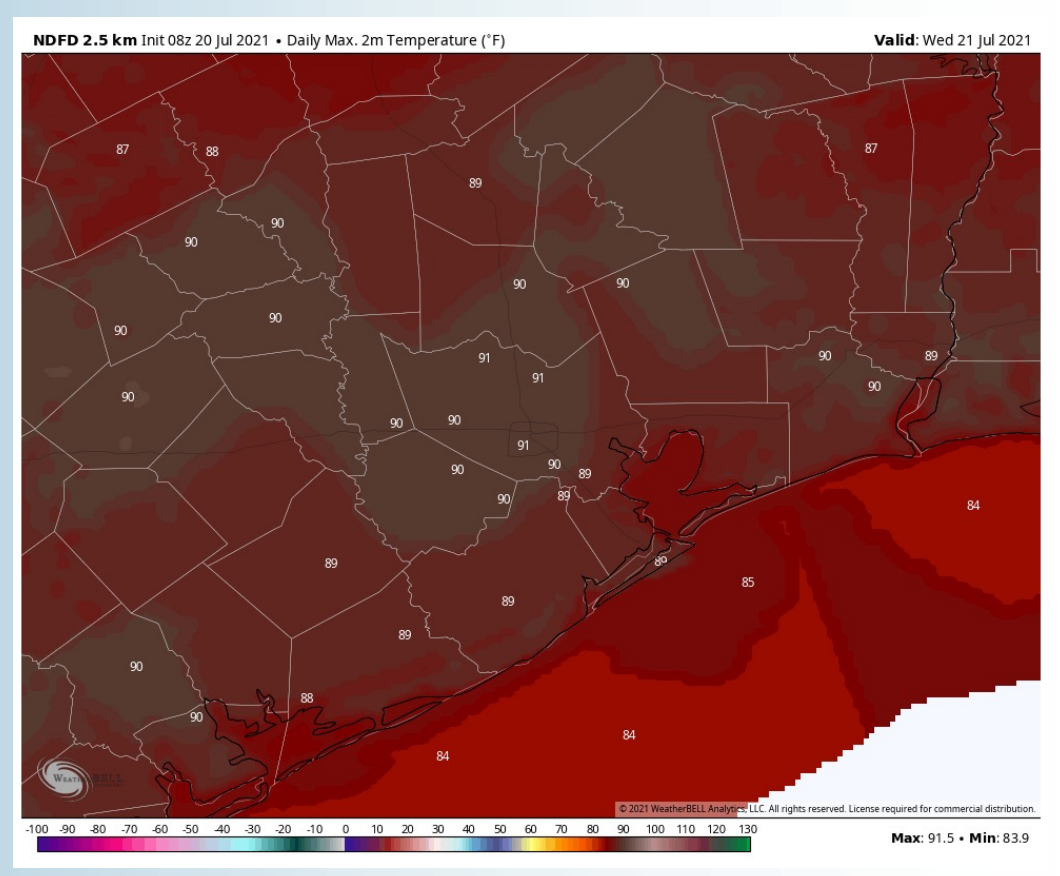
Sustained Winds (3 PM CT)



Simulated Radar Snapshot (5 PM CT)



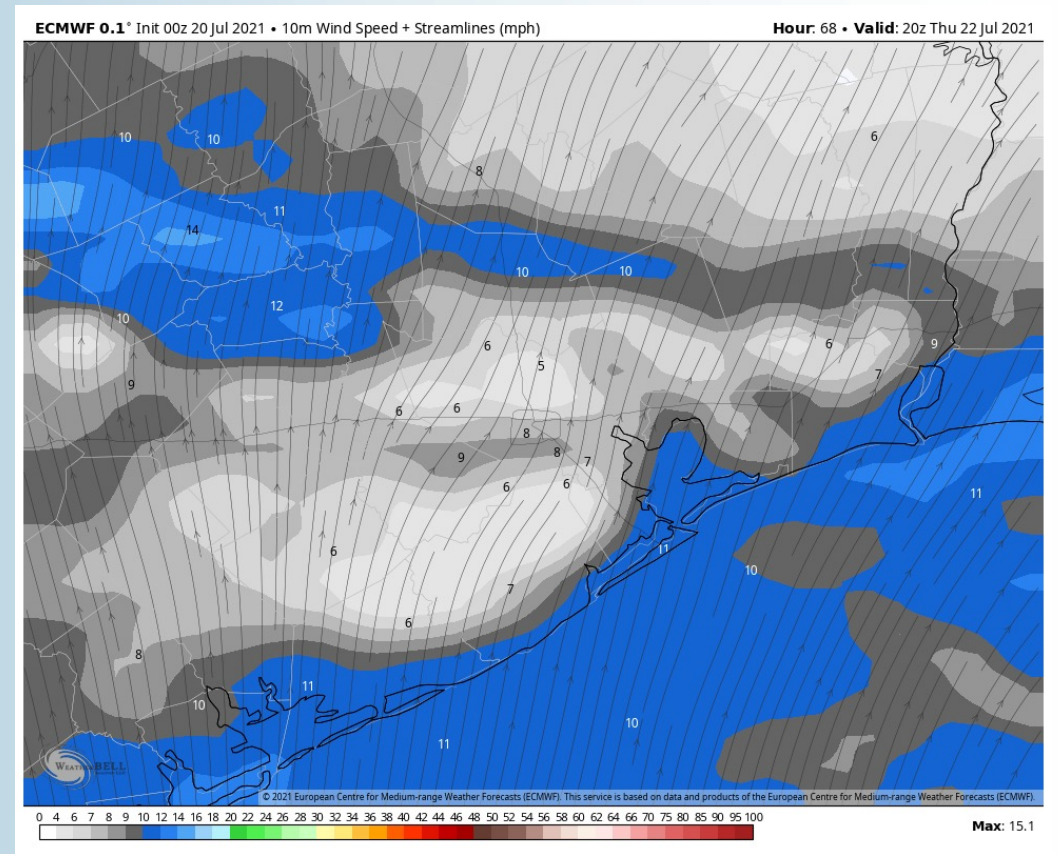
High Temps Wednesday



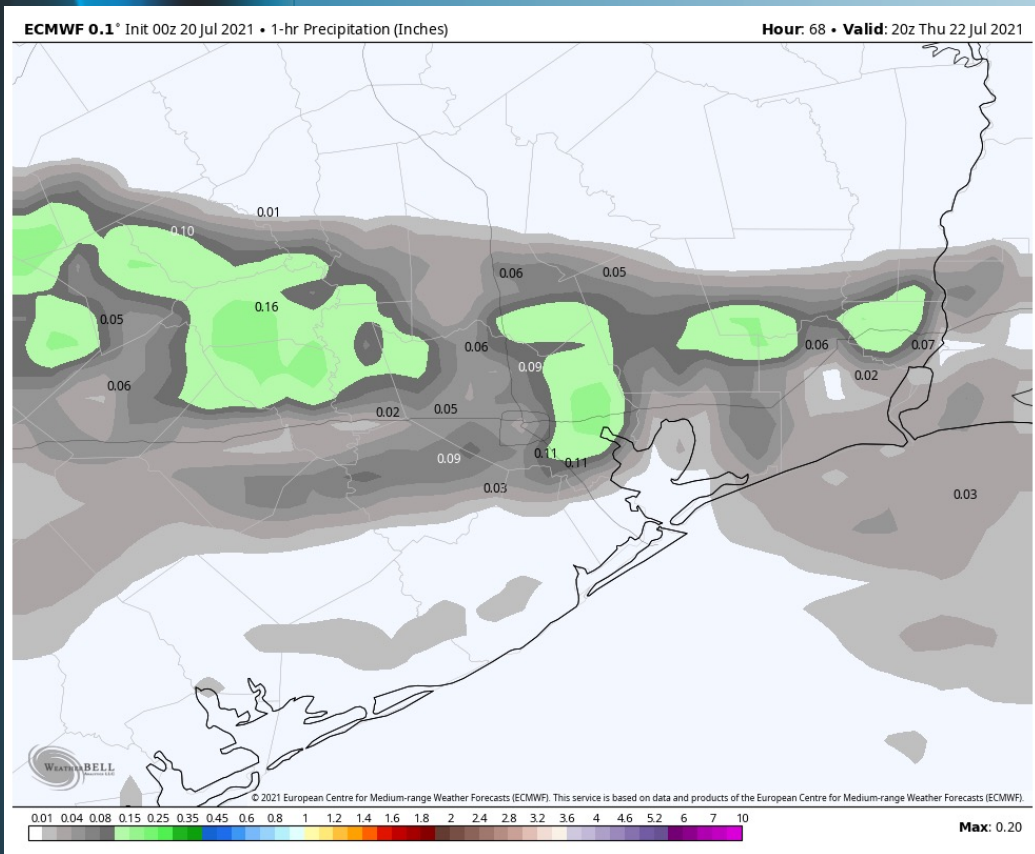
Short-Term Forecast Discussion

- We see another isolated precipitation chance mid-afternoon to the evening hours moving from S to N. Overall, we see multiple dry hours Thursday at this distance similar to Wednesday as well.
- Winds look to be out of the S Thursday, sustained at 5-10 MPH.
- Temps look to reach into the mid 80s on THU over open waters.
- *No fog is in the forecast for Thursday.*

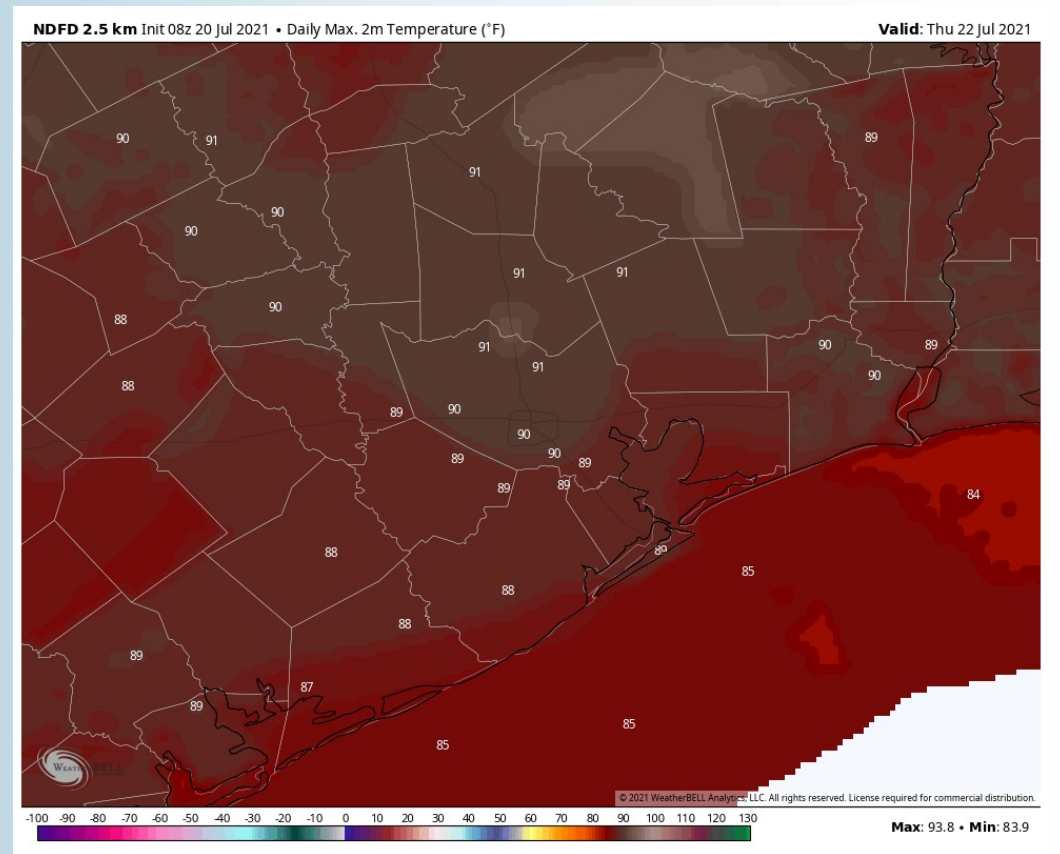
Sustained Winds (3 PM CT)



Simulated Radar Snapshot (3 PM CT)



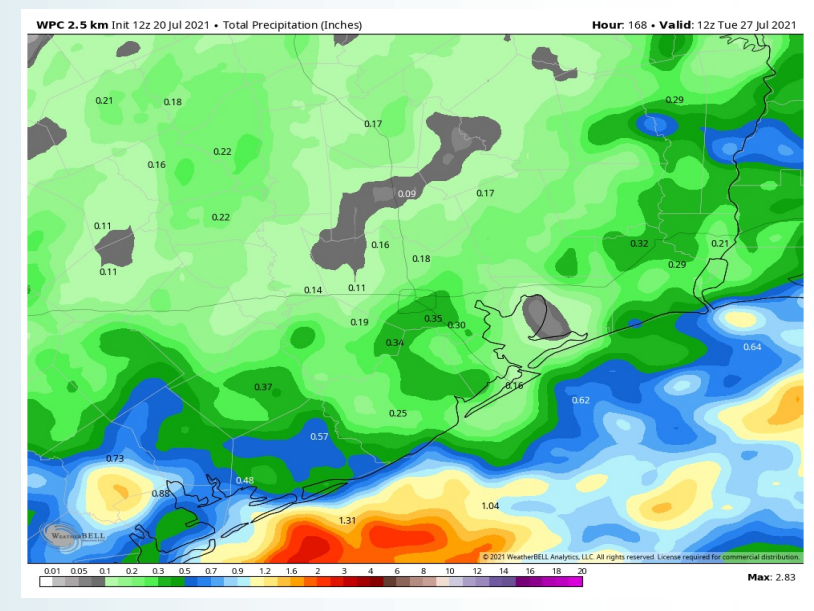
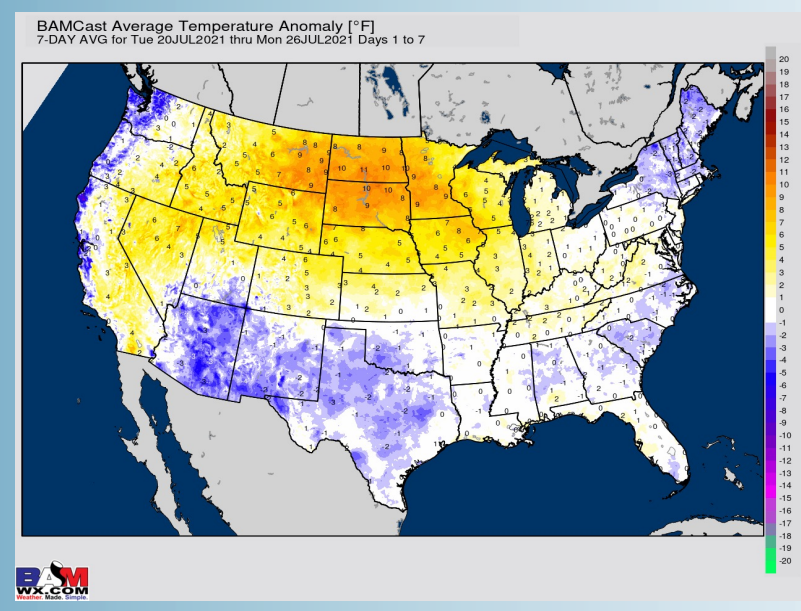
High Temps Thursday



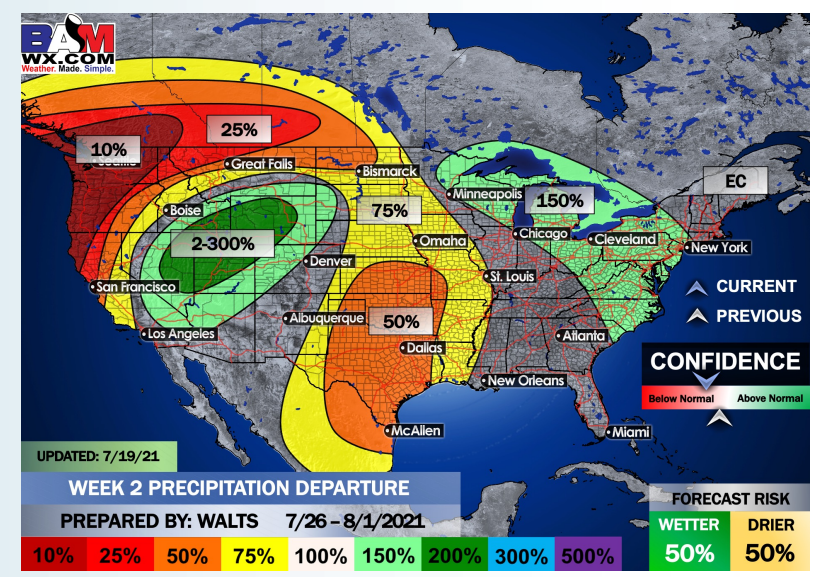
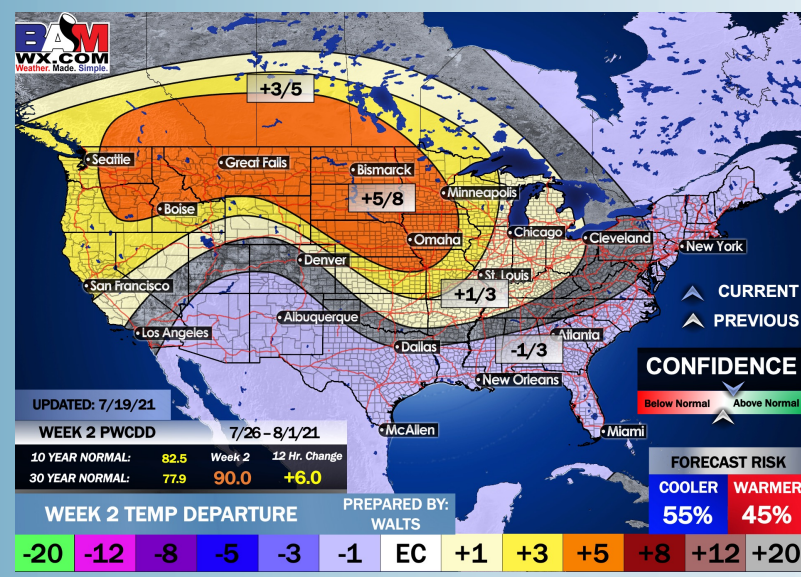
Long-Range Forecast Discussion

- After additional rainfall here later today, we start a pattern with more quiet weather over the next week in regards to precipitation risks. Temps will continue to sit near average to slightly below.
- The quiet weather from week 1 ahead looks to bleed into week 2 with below normal moisture risks expected. Temperatures are anticipated to run below normal as well.
- The weeks 3/4 (late July into August essentially) period likely features more seasonable to cooler than normal temperatures, while precipitation looks to run at or above normal in this period as well.

Week 1 Forecast



Week 2 Forecast



Weeks 3/4 Forecast

