

Updated: 12:00 PM CT, Saturday, June 19, 2021

- **As always, please do not hesitate to reach out to us with any forecast questions via the chat option on the Weather Porthole or our on call number, **(317)-560-8122** press 1 for forecast questions.**



Visibility Report

Saturday, June 19, 2021

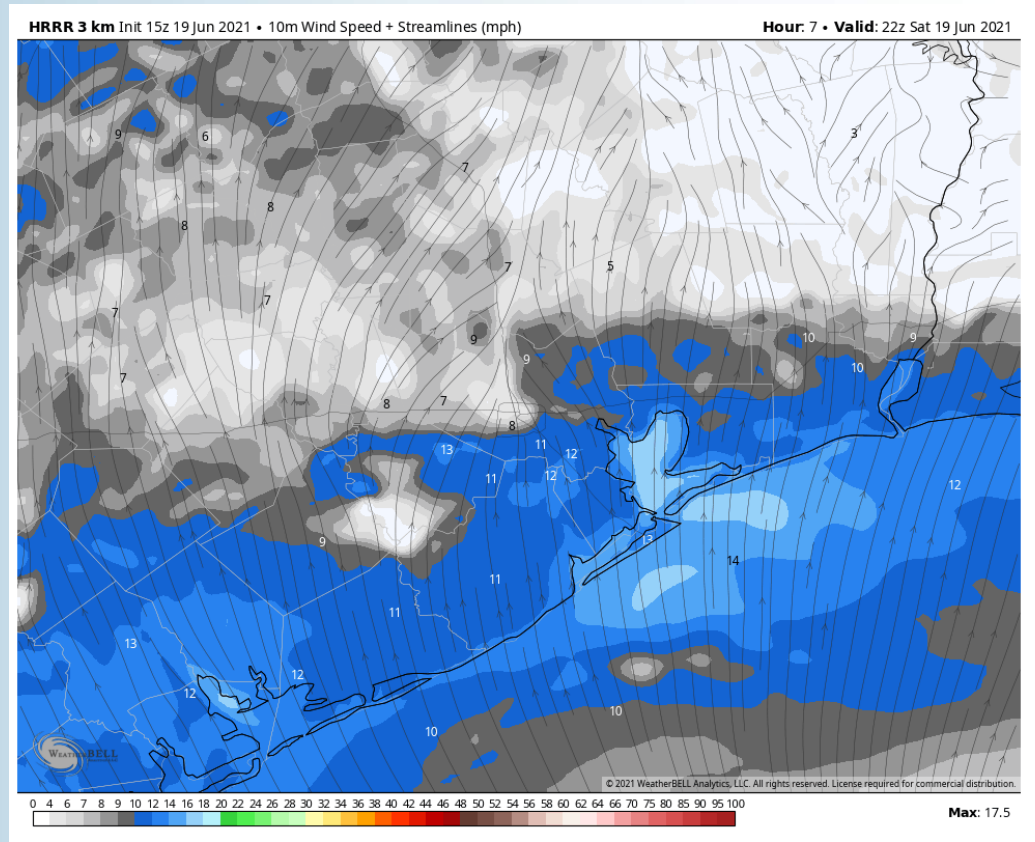
HOURLY VISIBILITY BREAKDOWN (in miles)

Time	06-19-2021 Sat 11am	06-19-2021 Sat 12pm	06-19-2021 Sat 1pm	06-19-2021 Sat 2pm	06-19-2021 Sat 3pm	06-19-2021 Sat 4pm	06-19-2021 Sat 5pm	06-19-2021 Sat 6pm	06-19-2021 Sat 7pm	06-19-2021 Sat 8pm	06-19-2021 Sat 9pm	06-19-2021 Sat 10pm	06-19-2021 Sat 11pm	06-20-2021 Sun 12am	06-20-2021 Sun 1am	06-20-2021 Sun 2am	06-20-2021 Sun 3am	06-20-2021 Sun 4am	06-20-2021 Sun 5am	06-20-2021 Sun 6am	06-20-2021 Sun 7am	06-20-2021 Sun 8am	06-20-2021 Sun 9am	06-20-2021 Sun 10am	06-20-2021 Sun 11am	06-20-2021 Sun 12pm	06-20-2021 Sun 1pm	06-20-2021 Sun 2pm	06-20-2021 Sun 3pm	06-20-2021 Sun 4pm	06-20-2021 Sun 5pm	06-20-2021 Sun 6pm	06-20-2021 Sun 7pm	06-20-2021 Sun 8pm	06-20-2021 Sun 9pm	06-20-2021 Sun 10pm	
Houston Pilots N - 610 Bridge	10.00	10.00	6.316	7.401	4.488	3.933	3.386	2.257	2.290	0.820	3.867	8.815	9.327	10.00	9.985	9.485	9.158	8.758	8.755	8.505	8.320	6.808	7.234	7.224	7.295	3.972	2.066	1.520	4.923	1.375	2.131	3.680	3.653	5.431	10.00	9.879	
Houston Pilots M - Kinder 1	10.00	10.00	6.316	7.519	4.488	3.933	3.386	2.257	2.290	0.820	3.867	10.00	9.327	10.00	9.753	9.222	9.091	8.758	8.434	8.341	8.320	6.808	7.234	7.224	7.295	3.972	2.066	1.520	4.923	1.375	2.131	3.680	3.653	5.431	10.00	9.879	
Houston Pilots L - Greens Bayou	10.00	10.00	6.316	7.519	10.00	3.933	3.386	2.742	2.481	0.820	5.183	10.00	9.327	9.932	9.532	9.077	9.069	8.700	8.434	8.294	8.209	6.808	7.712	7.224	7.295	4.468	2.066	1.520	4.923	1.375	2.131	3.680	3.653	5.431	10.00	9.373	
Houston Pilots K - Shell Crude	10.00	10.00	6.316	7.519	10.00	3.933	3.386	2.742	2.685	0.820	7.941	10.00	10.00	9.694	9.281	8.923	9.008	8.763	8.434	8.294	8.453	6.808	7.712	7.224	7.038	4.468	4.086	1.520	4.923	1.662	2.131	3.680	3.653	5.431	10.00	8.842	
Houston Pilots J - Lynchburg Ferries	10.00	10.00	6.316	10.00	10.00	3.933	3.386	3.629	2.685	0.820	8.183	10.00	9.919	9.517	9.171	8.723	8.975	8.536	8.344	8.294	8.218	6.283	7.712	7.224	7.356	5.978	4.086	1.520	4.923	5.221	4.537	3.680	8.706	5.431	6.897	8.842	
Houston Pilots I - Exxon 3	10.00	10.00	6.316	10.00	10.00	7.495	6.861	3.629	2.685	1.617	10.00	10.00	9.773	9.467	9.171	8.723	8.750	8.536	8.341	8.294	8.218	6.283	7.712	8.880	8.525	6.304	4.086	1.520	4.923	5.221	4.547	3.680	8.706	8.899	6.897	8.011	
Houston Pilots H - Morgans Point	10.00	10.00	6.316	10.00	10.00	8.703	6.861	2.477	2.685	4.977	10.00	10.00	9.773	9.467	9.171	8.760	8.750	8.536	8.341	8.759	8.453	6.808	7.925	6.014	7.038	4.976	4.086	3.139	4.923	5.221	3.338	3.680	8.425	7.888	7.711	7.965	
Houston Pilots G - 75/76	10.00	10.00	8.776	10.00	10.00	10.00	6.861	2.477	10.00	10.00	10.00	10.00	10.00	9.647	9.196	9.153	8.975	8.709	9.062	8.698	8.634	8.436	8.301	6.014	9.924	6.304	6.286	3.139	5.786	5.221	3.338	4.677	8.666	7.581	6.639	6.339	
Houston Pilots F - 63/64	10.00	10.00	10.00	10.00	10.00	7.652	6.861	5.600	10.00	10.00	10.00	10.00	10.00	10.00	9.855	9.716	9.141	8.966	9.015	8.447	8.711	9.214	6.814	6.014	10.00	6.561	7.157	3.139	5.786	9.591	7.063	8.818	10.00	6.918	3.991	6.339	
Houston Pilots E - 51/52	10.00	10.00	10.00	10.00	10.00	10.00	8.103	7.033	10.00	10.00	10.00	10.00	10.00	10.00	10.00	9.716	9.460	9.699	9.015	9.312	8.873	8.947	5.631	6.311	7.175	6.561	7.157	3.139	7.287	10.00	10.00	7.929	8.382	6.910	3.991	7.514	
Houston Pilots D - 37/38	10.00	10.00	10.00	10.00	10.00	10.00	10.00	10.00	10.00	10.00	10.00	10.00	10.00	10.00	10.00	9.716	9.460	9.699	9.015	9.013	8.873	6.429	5.631	9.143	7.175	7.712	5.837	6.153	7.287	10.00	10.00	6.915	7.557	5.996	3.991	7.004	
Houston Pilots C - 25/26	10.00	10.00	10.00	10.00	10.00	10.00	10.00	10.00	10.00	10.00	10.00	10.00	10.00	10.00	10.00	10.00	10.00	10.00	10.00	10.00	9.636	8.873	6.429	5.631	8.736	7.175	7.712	5.996	8.303	8.539	10.00	8.652	6.915	7.378	5.996	3.991	6.909
Houston Pilots B - 11/12	10.00	10.00	10.00	10.00	10.00	10.00	10.00	10.00	10.00	10.00	10.00	10.00	10.00	10.00	10.00	10.00	10.00	10.00	10.00	10.00	10.00	8.873	6.429	5.631	9.143	7.175	8.877	5.996	7.413	8.539	8.648	8.652	6.915	7.378	5.996	6.537	6.390
Houston Pilots A - 1 & 2 Bravo	10.00	10.00	10.00	10.00	10.00	10.00	10.00	10.00	10.00	10.00	10.00	10.00	10.00	10.00	10.00	10.00	10.00	10.00	10.00	10.00	10.00	8.881	8.824	6.114	9.143	10.00	8.148	5.996	7.413	8.813	7.248	8.403	7.269	7.430	5.996	6.638	5.898

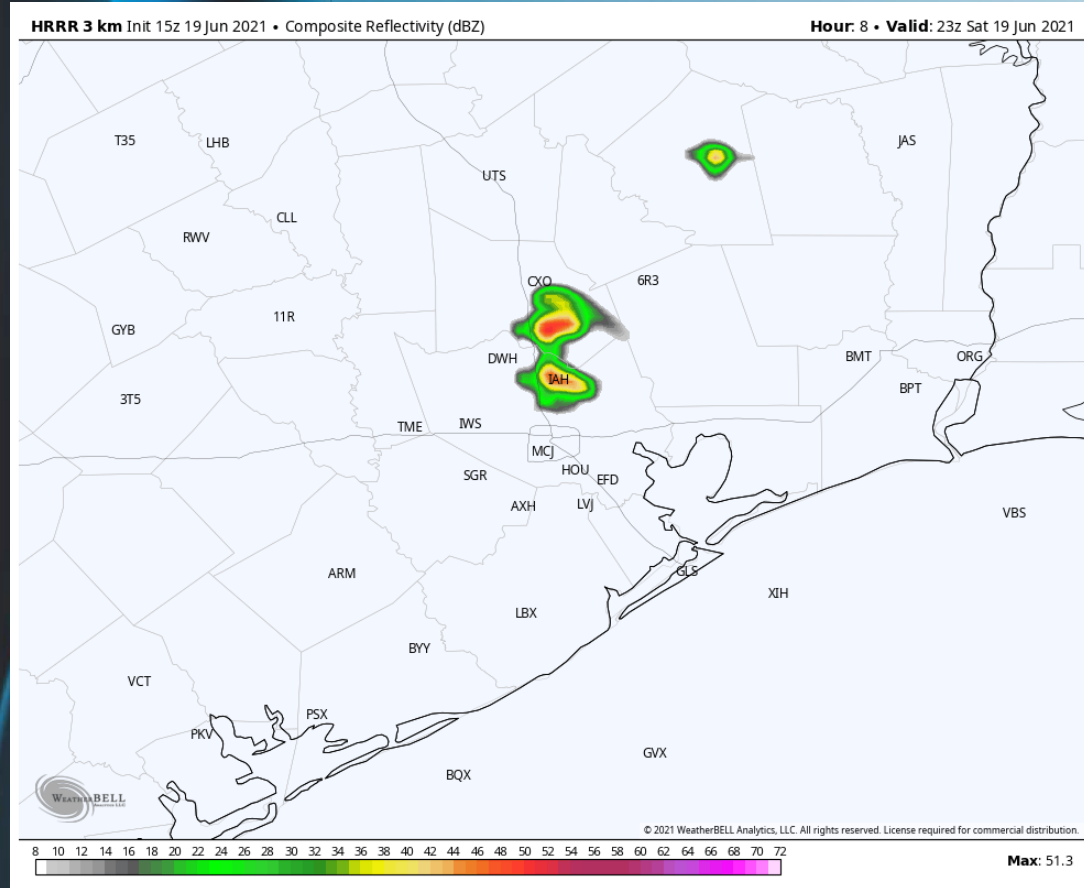
Short-Term Forecast Discussion

- Continue to favor dry conditions with just an isolated shot (less than 10%) for a shower/storm.
- Winds are anticipated to slowly pick up this afternoon and shift more out of the south. Winds are anticipated to remain from the south though the overnight with sustained winds around 10 – 15 MPH over open waters. Gust approaching 20 MPH are possible.
- Low temperatures into tomorrow morning look to get into the lower to mid 80's F over open waters..
- *No fog is favored Saturday.*

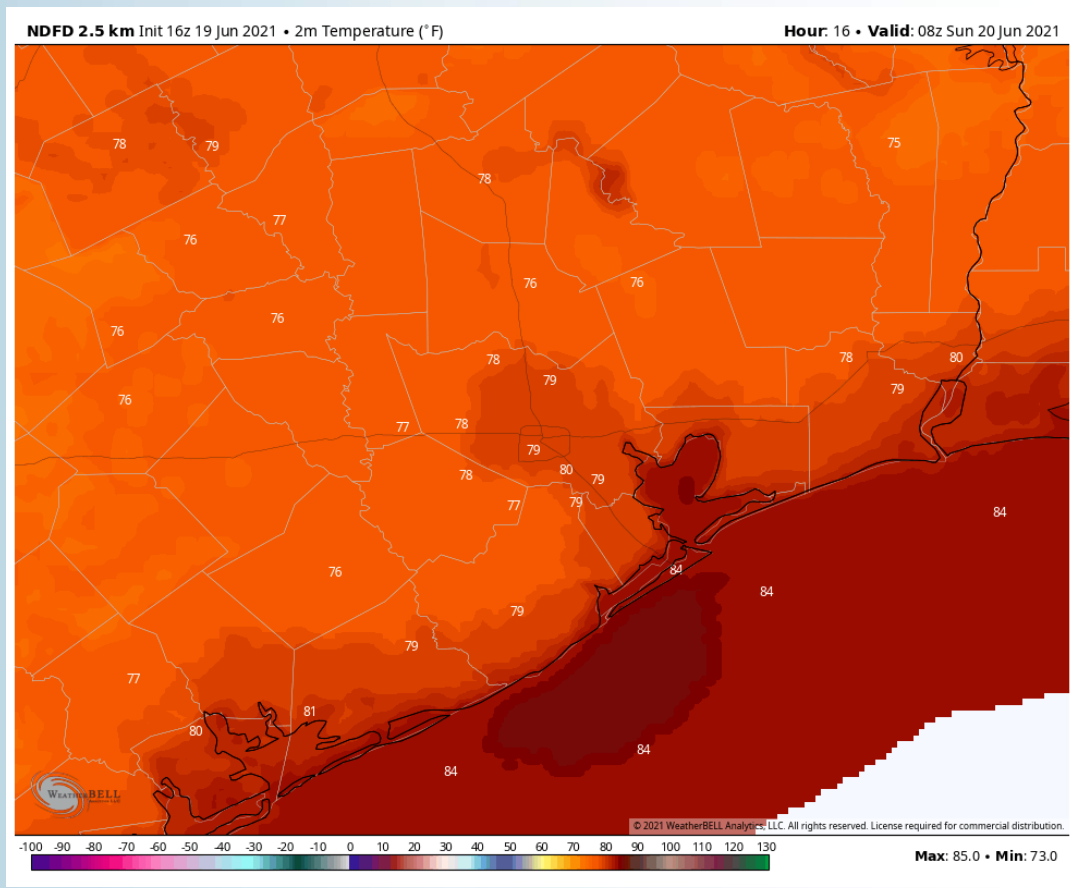
Sustained Winds (5 PM CT)



Simulated Radar Snapshot (5 PM CT)



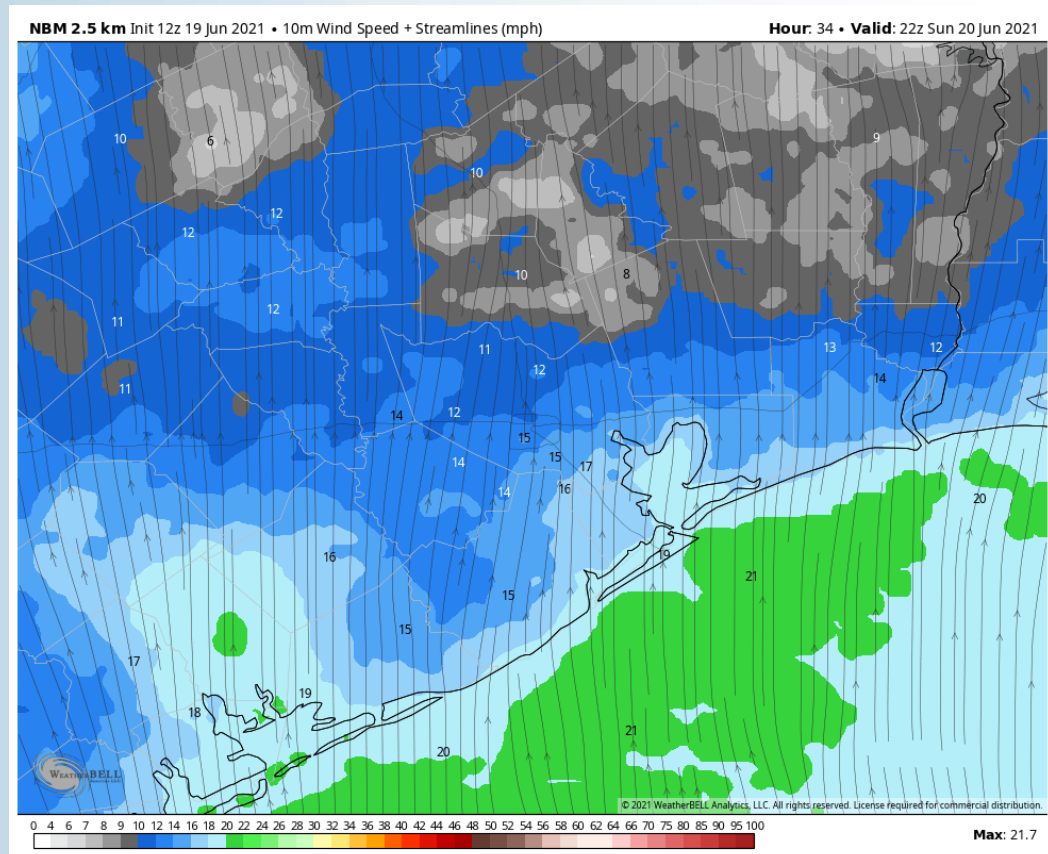
Low Temperatures Sun Morning



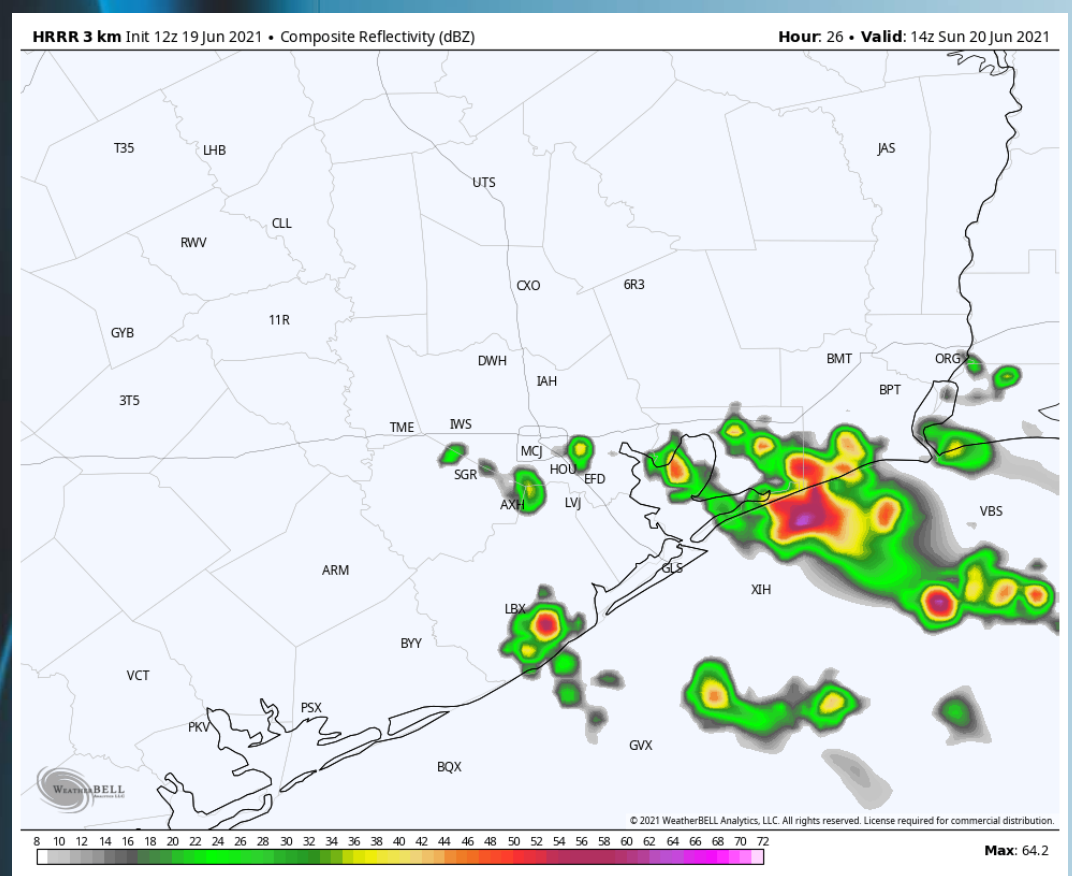
Short-Term Forecast Discussion

- Better chances come back into the picture on Sunday with scattered storms being possible throughout the day. Best chances start after 7 AM tomorrow morning with increasing chances into the afternoon/ evening. Especially into the afternoon, a gusty storm will be possible that could but down a locally heavy downpour, reducing visibility.
- Winds look to stay out of the south on Sunday. Winds will relax a bit in the early morning hours before picking up throughout the morning into afternoon/ evening. Winds look to be sustained around 10 – 20 MPH (higher end of range towards boarding station). Gust approaching 30 MPH will be possible, especially after sunset through midnight. Locally stronger gust possible, especially under storms that form.
- High Temperatures look to once again get in the upper 80's F to lower 90's F over open waters on Sunday
 - *No fog anticipated Sunday.*

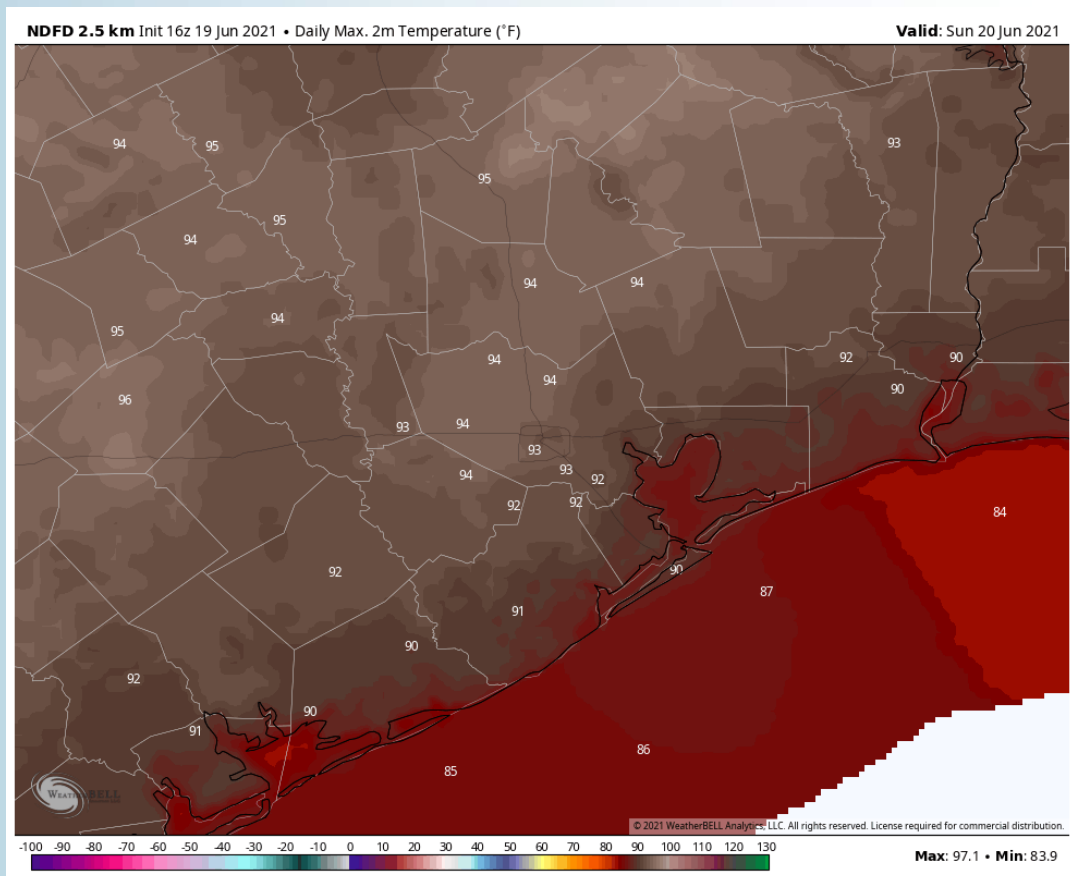
Sustained Winds (5 PM CT)



Simulated Radar Snapshot (9 AM CT)



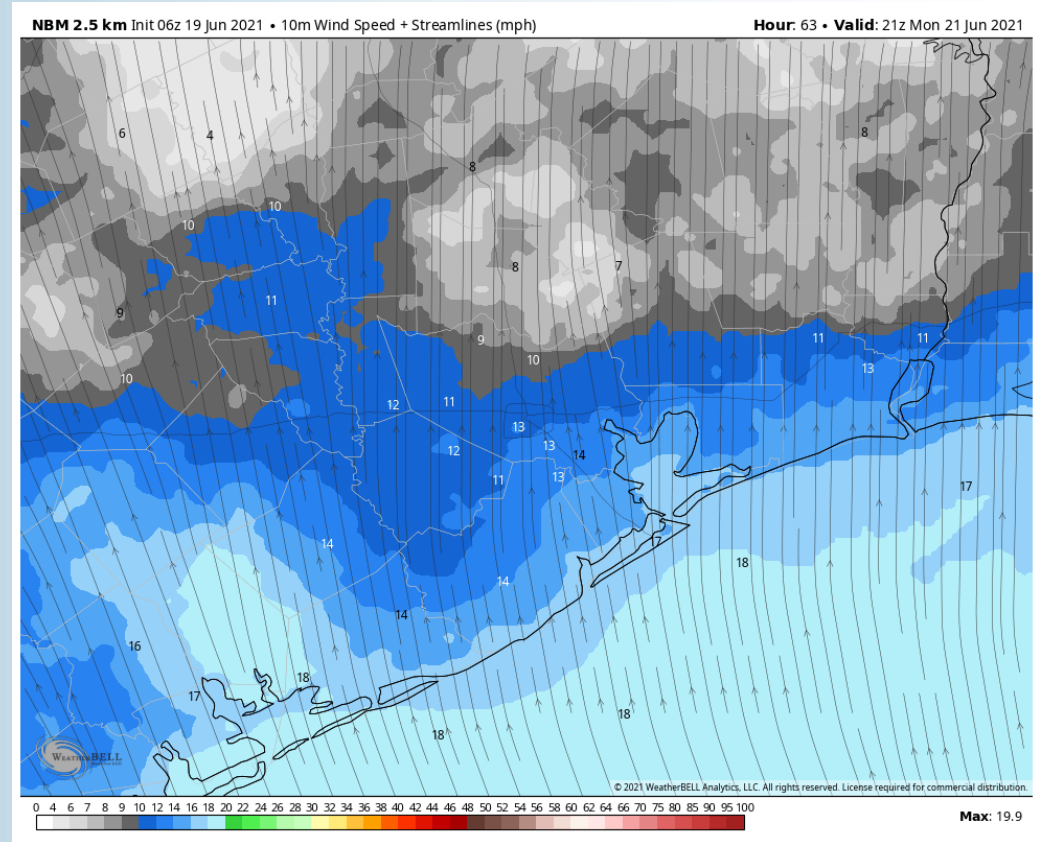
High Temperatures Sunday



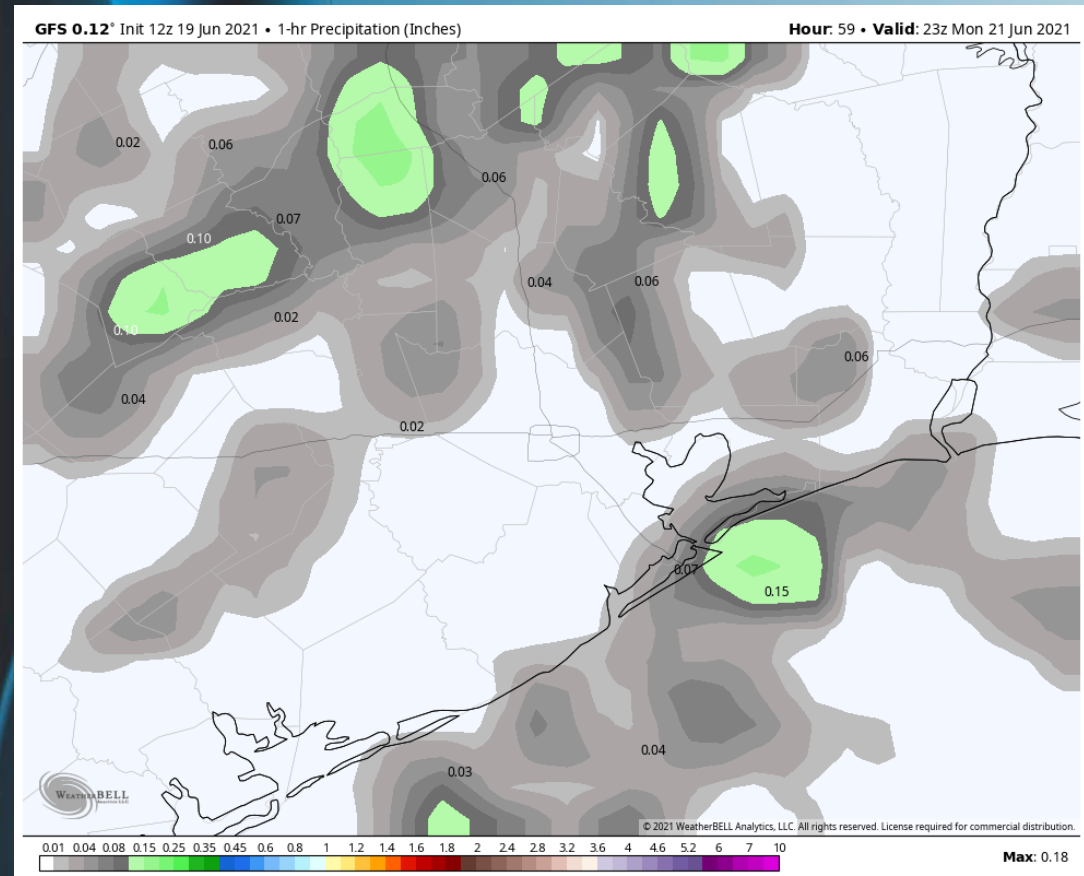
Short-Term Forecast Discussion

- Scattered chances once again possible throughout the day on Monday. A locally heavy downpour will be possible, especially in the afternoon hours.
- Winds likely continue to remain elevated on Monday from the south sustained around 10 – 20 MPH in the AM before gradually weakening into the evening around 10 – 15 MPH. Gust around 25 MPH will be possible in the morning before gust of 20 in the PM.
- Temperatures look to get into the upper 80's F to lower 90's F over open waters.
- *No fog anticipated for Friday.*

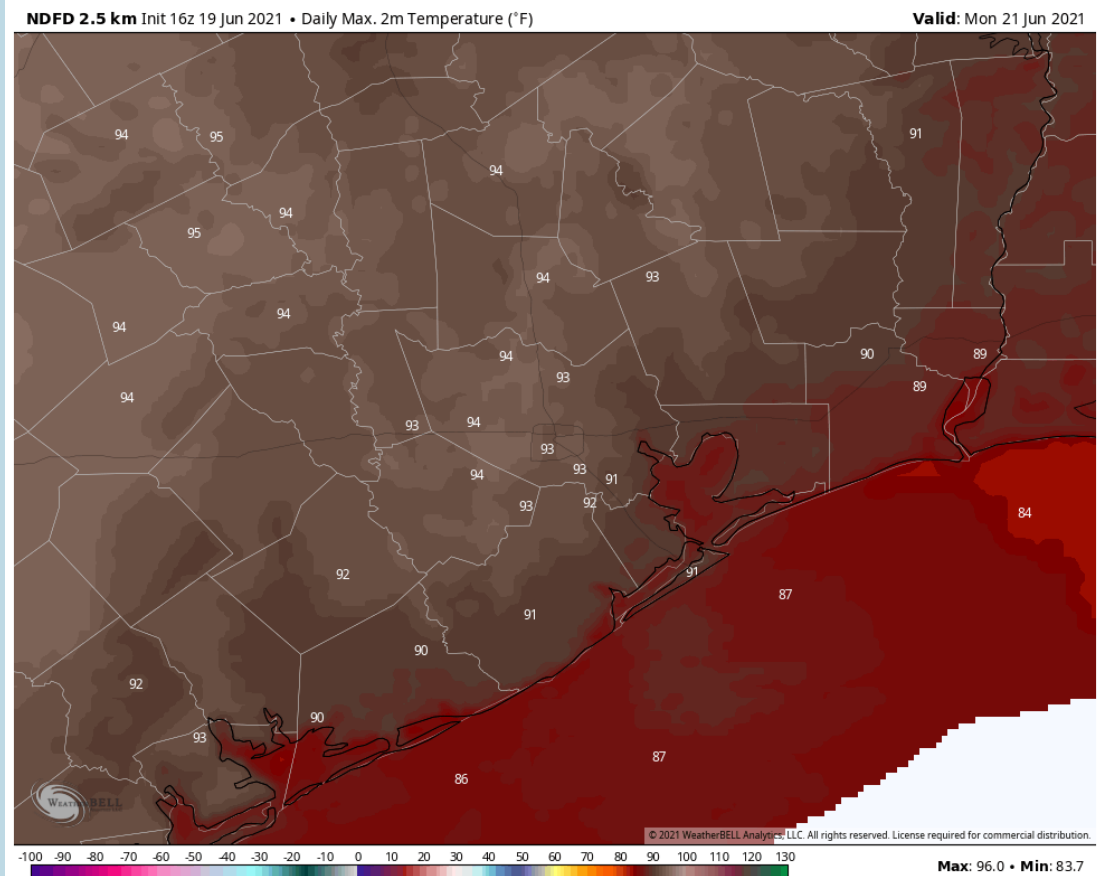
Sustained Winds (4 PM CT)



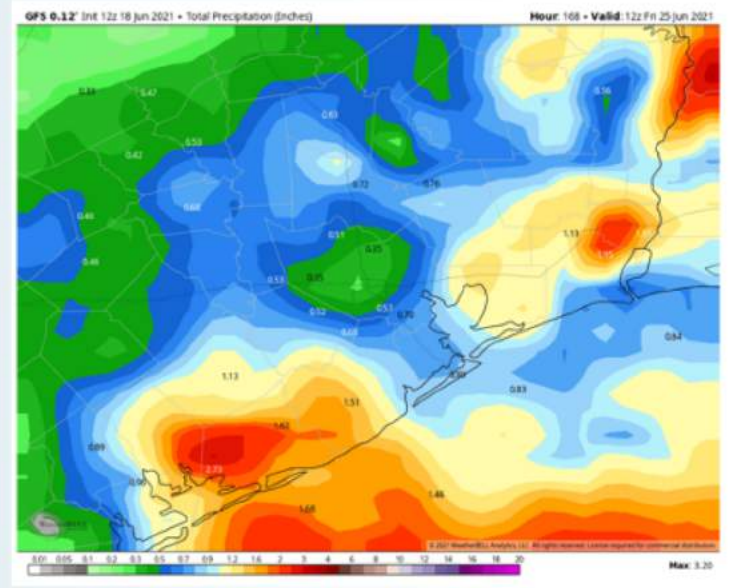
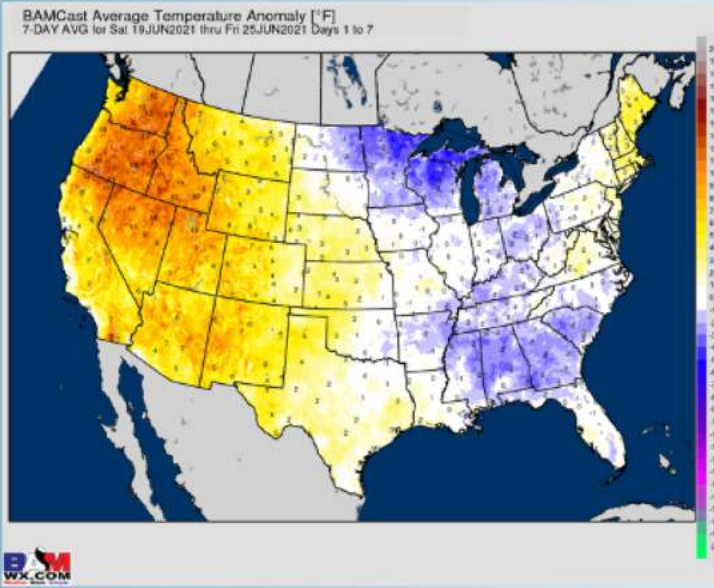
Simulated Radar Snapshot (6 PM CT)



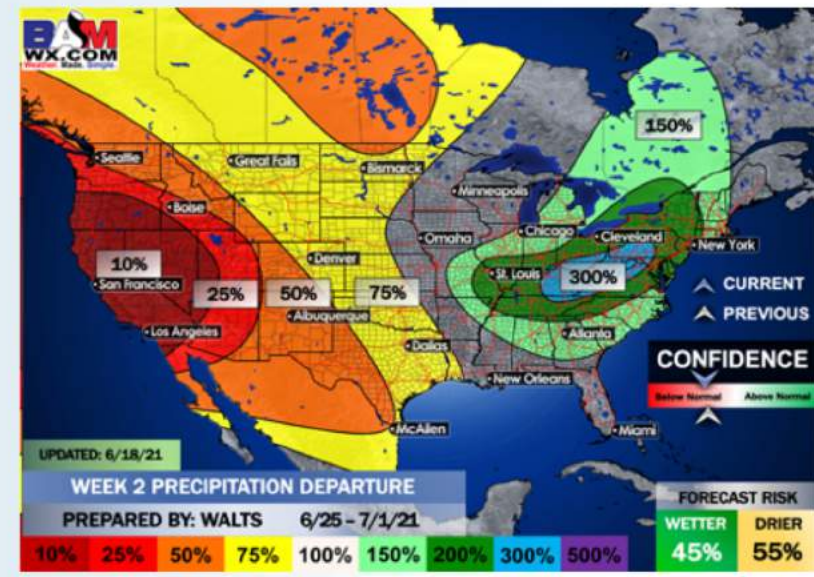
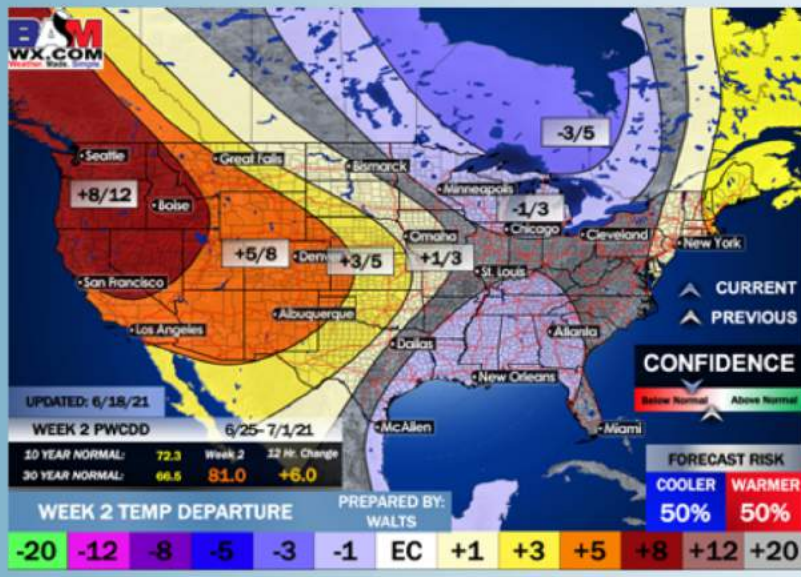
High Temperatures Monday



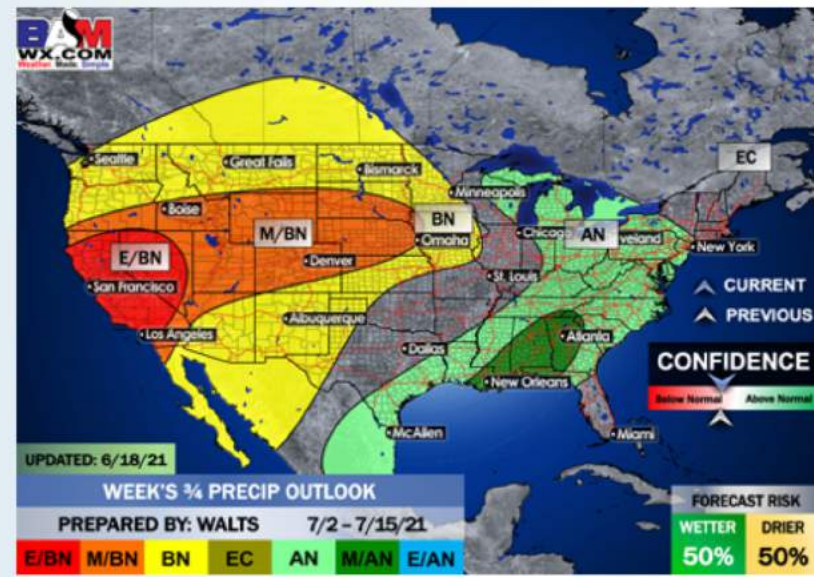
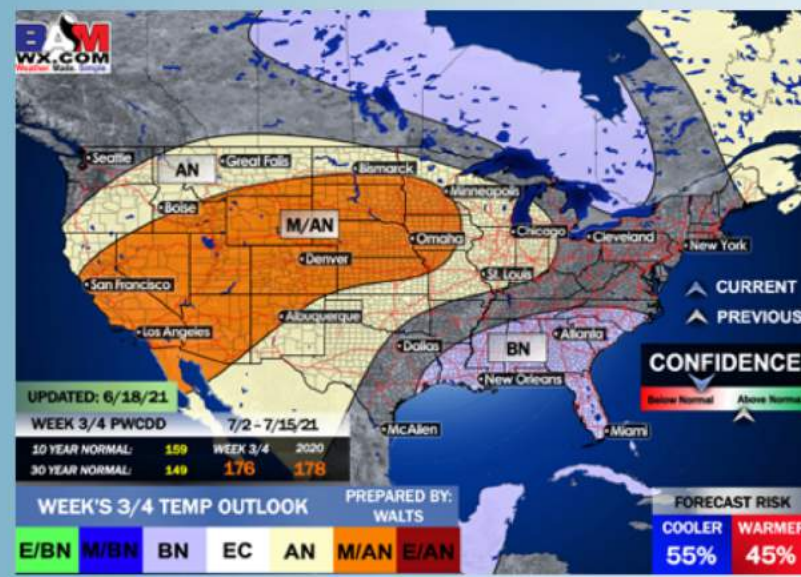
Week 1 Forecast



Week 2 Forecast



Weeks 3/4 Forecast



Long-Range Forecast Discussion

- Temperatures look to run at/ slightly above normal the next 7 days. It still looks like the heavy rains with what will be Tropical Storm Claudette should stay east of the area but rain risks will be on the uptick this weekend into early next week.
- Week 2 is anticipated to trend drier vs previous wetter weeks across the area, while temps look to stay about normal to slightly cooler here into late June.
- The weeks 3/4 (late June to early July) period likely features more seasonable to cooler than normal temperatures, while precipitation looks to return back to above normal in this period as well.