

Updated: 12:40 PM CT, Monday, May 24, 2021

- **As always, please do not hesitate to reach out to us with any forecast questions via the chat option on the Weather Porthole or our on call number, **(317)-560-8122** press 1 for forecast questions.**



Visibility Report

Monday, May 24, 2021

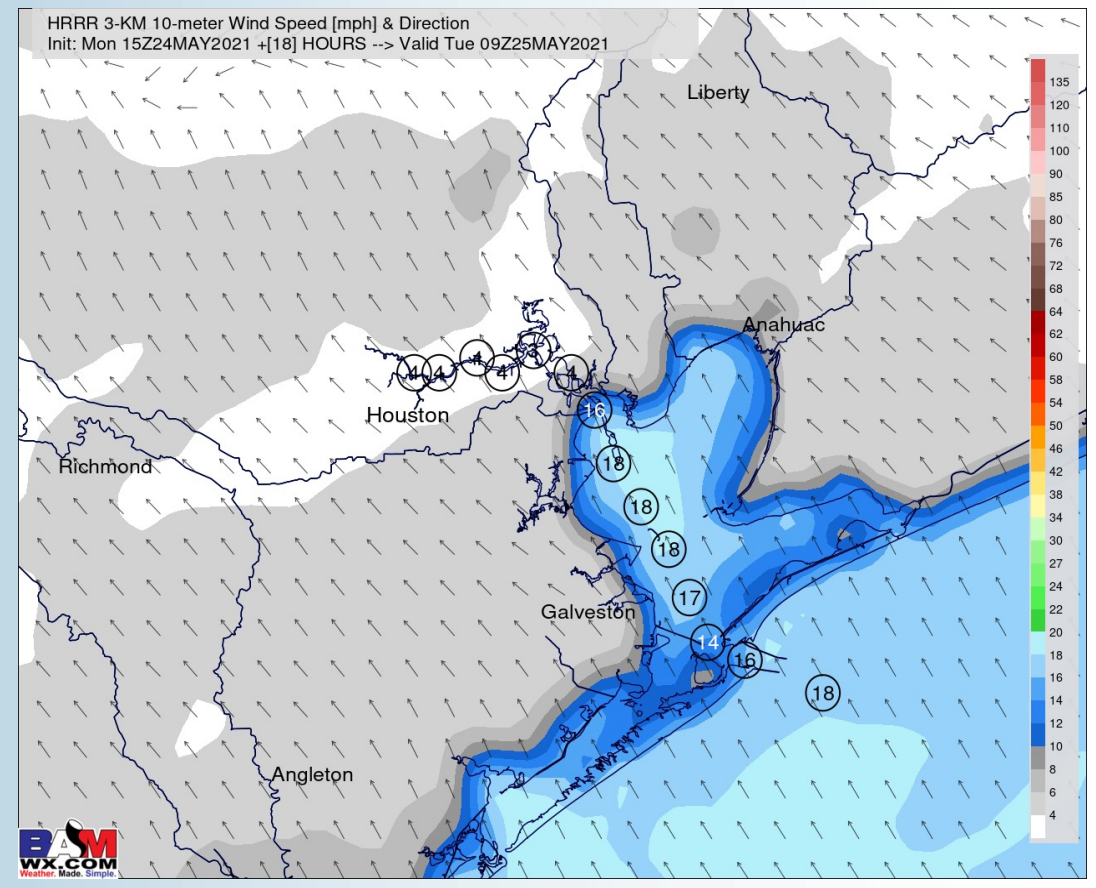
HOURLY VISIBILITY BREAKDOWN (in miles)

Time	05-24-2021 Mon 11am	05-24-2021 Mon 12pm	05-24-2021 Mon 1pm	05-24-2021 Mon 2pm	05-24-2021 Mon 3pm	05-24-2021 Mon 4pm	05-24-2021 Mon 5pm	05-24-2021 Mon 6pm	05-24-2021 Mon 7pm	05-24-2021 Mon 8pm	05-24-2021 Mon 9pm	05-24-2021 Mon 10pm	05-24-2021 Mon 11pm	05-25-2021 Tue 12am	05-25-2021 Tue 1am	05-25-2021 Tue 2am	05-25-2021 Tue 3am	05-25-2021 Tue 4am	05-25-2021 Tue 5am	05-25-2021 Tue 6am	05-25-2021 Tue 7am	05-25-2021 Tue 8am	05-25-2021 Tue 9am	05-25-2021 Tue 10am	05-25-2021 Tue 11am	05-25-2021 Tue 12pm	05-25-2021 Tue 1pm	05-25-2021 Tue 2pm	05-25-2021 Tue 3pm	05-25-2021 Tue 4pm	05-25-2021 Tue 5pm	05-25-2021 Tue 6pm	05-25-2021 Tue 7pm	05-25-2021 Tue 8pm	05-25-2021 Tue 9pm	05-25-2021 Tue 10pm
Houston Pilots N - 610 Bridge	8.547	9.205	8.637	9.350	10.00	8.843	8.505	10.00	10.00	9.645	9.096	9.354	9.033	8.370	8.312	8.977	8.973	8.656	9.691	8.967	8.561	8.987	9.100	10.00	8.332	6.824	6.297	5.638	2.830	8.276	9.097	7.804	10.00	8.223	8.054	9.163
Houston Pilots M - Kinder 1	8.725	9.256	8.158	9.857	10.00	9.918	8.445	10.00	10.00	9.679	9.460	9.256	9.173	8.786	8.679	8.976	8.980	8.442	9.232	8.800	8.832	9.324	9.401	10.00	8.446	6.508	6.599	5.506	3.390	8.313	9.048	7.482	10.00	9.024	7.589	9.479
Houston Pilots L - Greens Bayou	8.395	8.790	8.307	10.00	10.00	10.00	9.551	10.00	9.627	9.396	9.670	8.891	9.183	9.264	9.036	8.768	9.066	8.374	8.745	8.554	8.472	9.323	9.819	10.00	9.159	6.813	6.906	4.361	4.284	7.611	8.635	6.947	9.821	9.089	7.096	9.871
Houston Pilots K - Shell Crude	8.130	9.026	9.086	9.896	10.00	10.00	9.682	10.00	9.155	9.448	10.00	8.975	9.106	9.017	9.520	8.590	9.065	8.507	9.069	8.930	8.612	9.368	10.00	10.00	9.197	7.454	6.871	3.455	4.753	6.850	8.523	6.646	9.579	9.090	7.589	9.867
Houston Pilots J - Lynchburg Ferries	7.284	8.993	10.00	9.521	10.00	10.00	10.00	9.894	8.776	8.996	9.891	9.186	9.222	9.154	9.605	8.678	9.111	8.413	8.554	9.018	9.062	9.641	10.00	9.994	9.903	8.359	5.645	3.453	4.252	6.427	8.265	6.361	8.921	8.964	8.869	10.00
Houston Pilots I - Exxon 3	8.514	8.906	10.00	10.00	10.00	10.00	10.00	9.854	8.644	9.310	9.533	9.263	9.475	9.184	9.267	8.737	8.892	9.278	9.271	10.00	9.309	10.00	10.00	10.00	9.552	8.826	5.642	4.235	3.496	6.626	6.969	7.276	8.586	9.030	10.00	10.00
Houston Pilots H - Morgans Point	8.955	9.093	10.00	10.00	10.00	10.00	9.870	9.628	9.616	9.785	9.757	9.741	10.00	9.957	9.550	9.846	9.407	9.759	10.00	10.00	9.707	10.00	10.00	9.051	9.490	8.604	5.853	4.518	4.731	6.395	5.637	8.511	9.111	10.00	10.00	10.00
Houston Pilots G - 75/76	9.719	10.00	10.00	10.00	9.962	9.840	10.00	9.641	10.00	9.995	10.00	10.00	10.00	10.00	10.00	10.00	9.777	9.746	9.889	10.00	10.00	10.00	10.00	9.151	9.336	8.214	7.548	5.279	6.732	7.758	5.409	8.800	7.855	10.00	10.00	10.00
Houston Pilots F - 63/64	9.904	10.00	10.00	10.00	9.504	9.386	9.988	9.875	10.00	9.938	10.00	9.952	10.00	10.00	9.763	10.00	9.804	9.763	10.00	10.00	10.00	10.00	10.00	10.00	8.226	8.595	8.963	6.656	8.373	9.141	6.307	8.762	6.964	10.00	10.00	9.745
Houston Pilots E - 51/52	10.00	9.433	10.00	10.00	10.00	9.735	9.969	9.642	10.00	9.621	10.00	9.594	10.00	9.715	9.309	9.425	9.598	9.787	10.00	10.00	10.00	10.00	10.00	9.346	8.900	8.496	9.009	9.121	8.494	8.631	8.351	8.467	7.427	10.00	10.00	9.130
Houston Pilots D - 37/38	10.00	9.360	10.00	9.989	10.00	9.955	9.620	9.774	9.777	9.429	9.659	9.548	10.00	9.210	9.409	9.404	9.645	9.709	10.00	10.00	10.00	10.00	9.473	8.852	9.327	8.019	9.226	9.104	8.559	7.884	9.026	7.689	8.080	10.00	10.00	9.451
Houston Pilots C - 25/26	10.00	9.900	9.962	9.339	10.00	9.470	9.253	10.00	9.322	9.329	9.596	9.442	9.989	9.098	9.330	9.177	9.453	9.775	10.00	10.00	9.995	10.00	9.240	7.961	9.211	8.601	9.890	8.709	8.891	7.548	7.696	6.938	9.025	9.316	10.00	9.853
Houston Pilots B - 11/12	9.966	10.00	9.439	9.454	9.878	8.420	9.169	9.963	9.258	9.358	9.463	9.731	9.446	9.353	9.818	9.405	9.219	9.883	10.00	9.979	10.00	10.00	9.357	6.888	7.593	9.679	9.853	8.643	8.437	8.461	6.422	6.636	9.126	8.139	9.544	10.00
Houston Pilots A - 1 & 2 Bravo	10.00	9.375	9.166	9.449	8.435	6.820	9.080	9.245	9.269	9.286	9.357	9.407	9.372	9.495	9.511	9.168	9.322	9.985	10.00	10.00	10.00	10.00	9.714	8.057	7.253	9.452	9.009	8.752	8.310	10.00	7.120	8.607	8.456	9.004	9.745	9.049

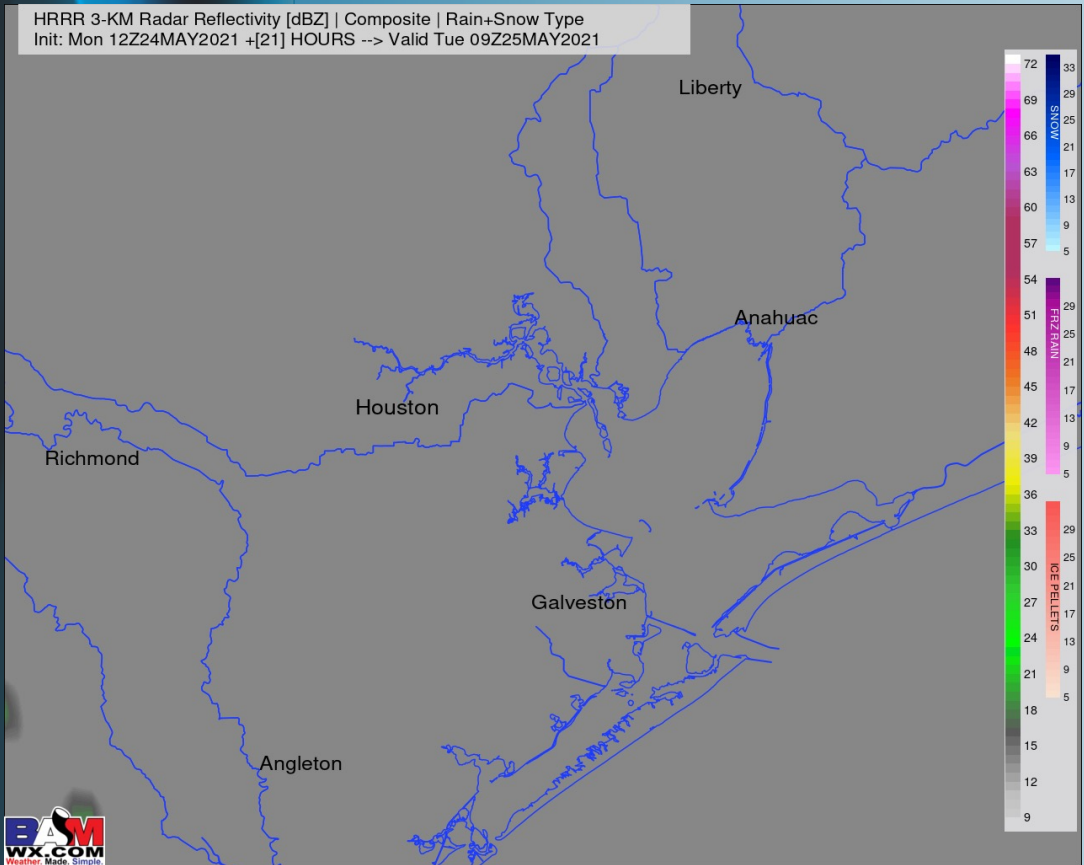
Short-Term Forecast Discussion

- Isolated precipitation chances continue for the day today through about sunset, trending less active overnight. A few strikes of lighting cannot be ruled out through the afternoon will be possible, before things dry out later tonight.
- Winds will continue coming out of the SE at 10-58 MPH with gusts 15-20 MPH for much of the overnight. Winds locally higher at the boarding station will be possible.
- Lows tonight will maintain in the upper 70s F.
- *No fog anticipated tonight, but reduced visibility within precipitation will be possible.*

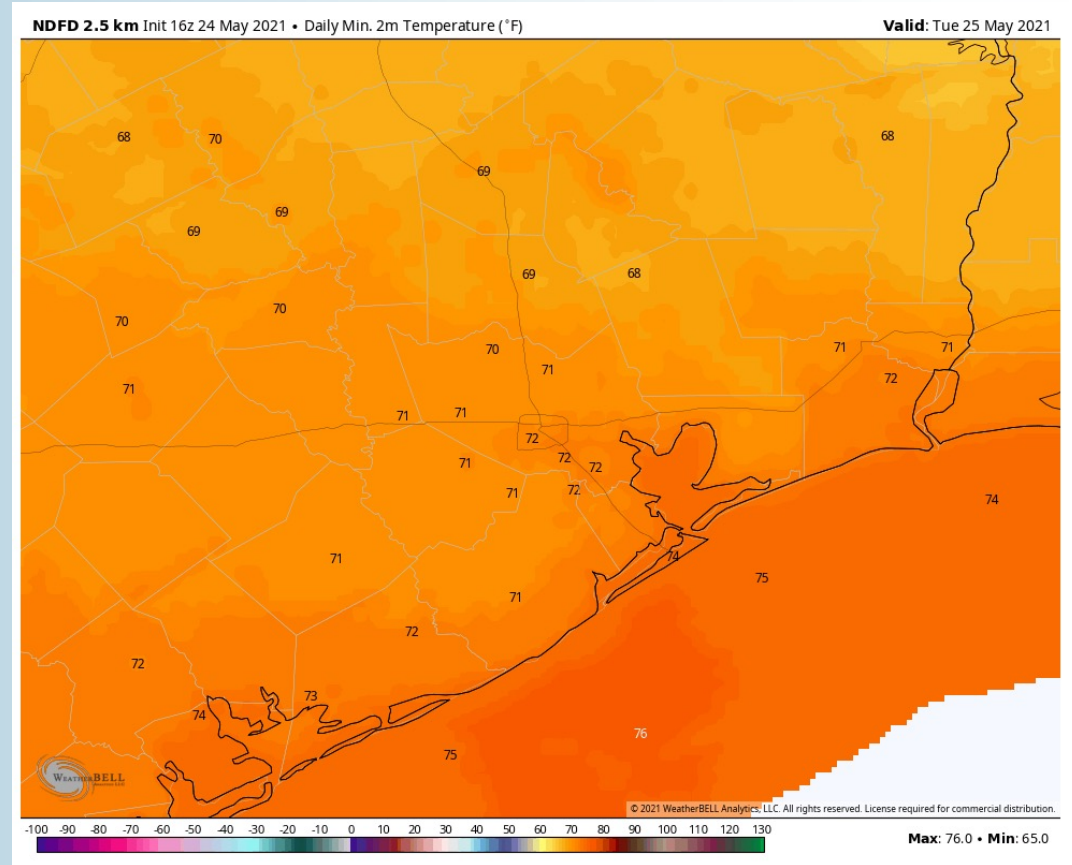
Sustained Winds (4 AM CT)



Simulated Radar Snapshot (4 AM CT)



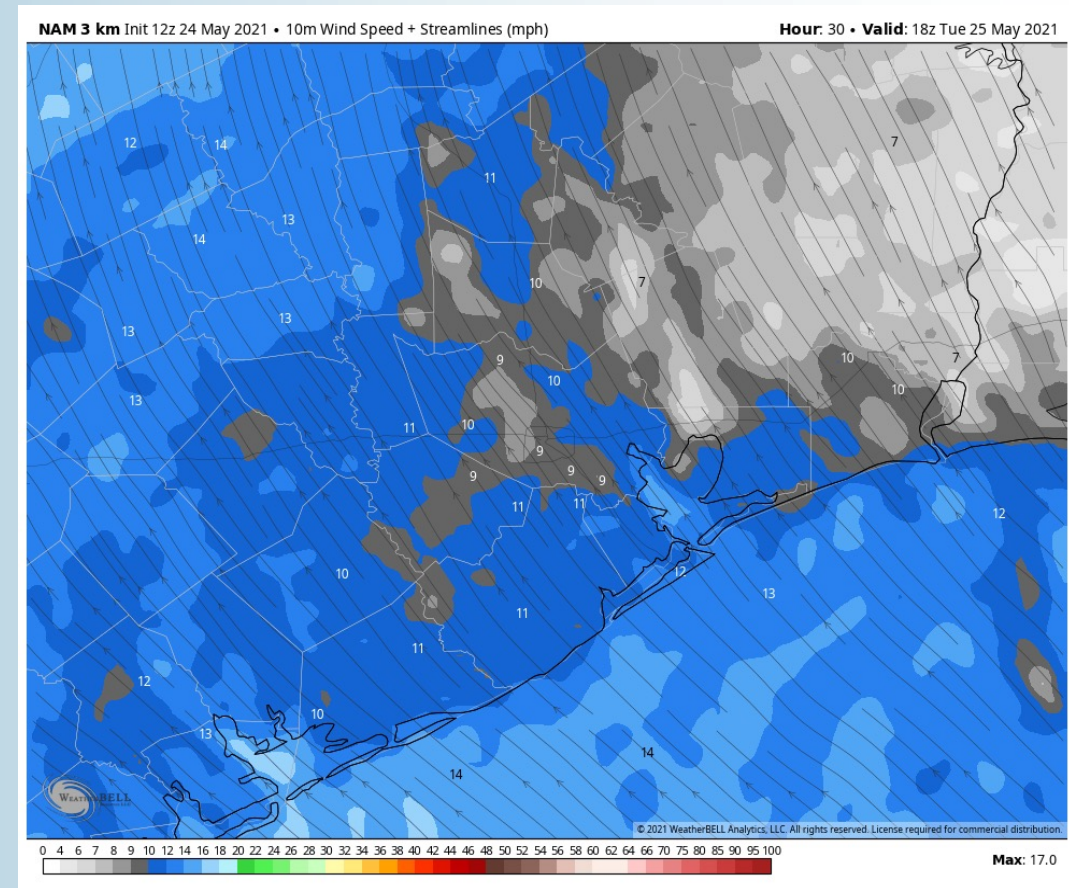
Low Temperatures Tonight



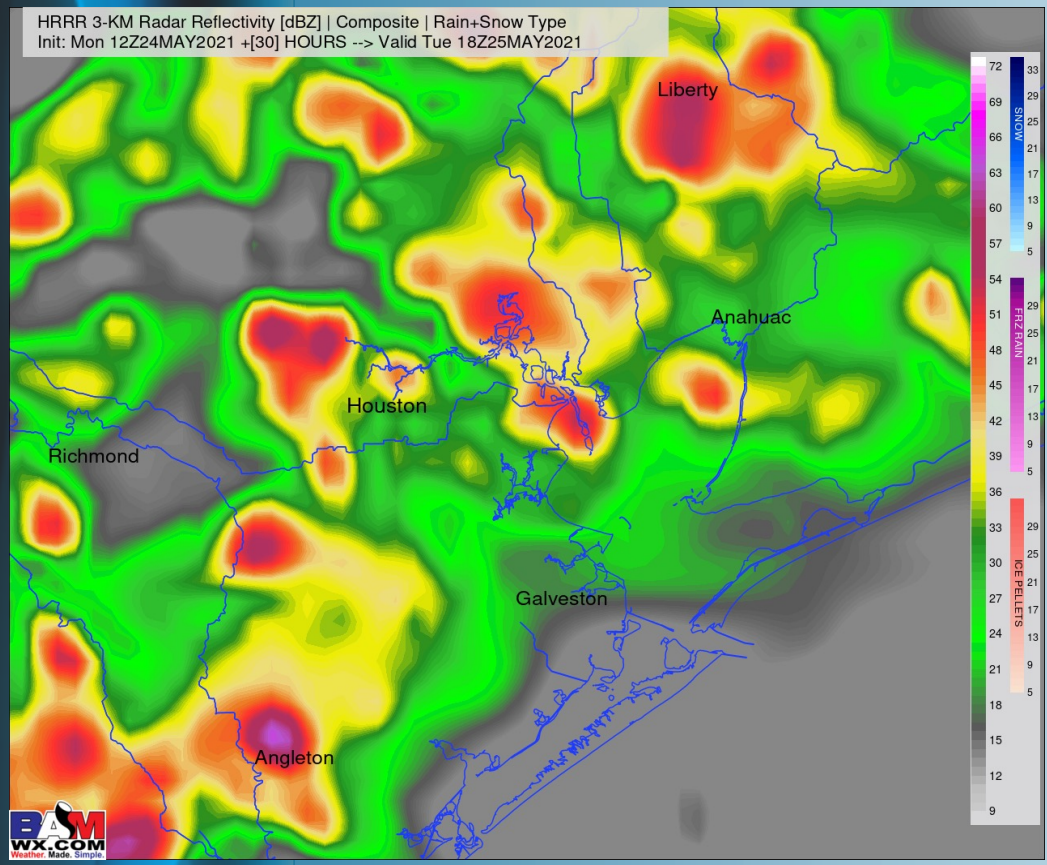
Short-Term Forecast Discussion

- Tuesday's chances for precipitation will continued to be scattered, with the best chances coming along and just west/northwest of the Boarding Stations especially late AM to mid-afternoon.
- Winds on Tuesday will keep coming out of the SE, but look to be a touch weaker – sustained 10-15 MPH with gusts 15-20 MPH possible.
- Highs will once again be in the upper 70s on Tuesday.
- *No fog expected on Tuesday; locally reduced visibility in precipitation will be possible.*

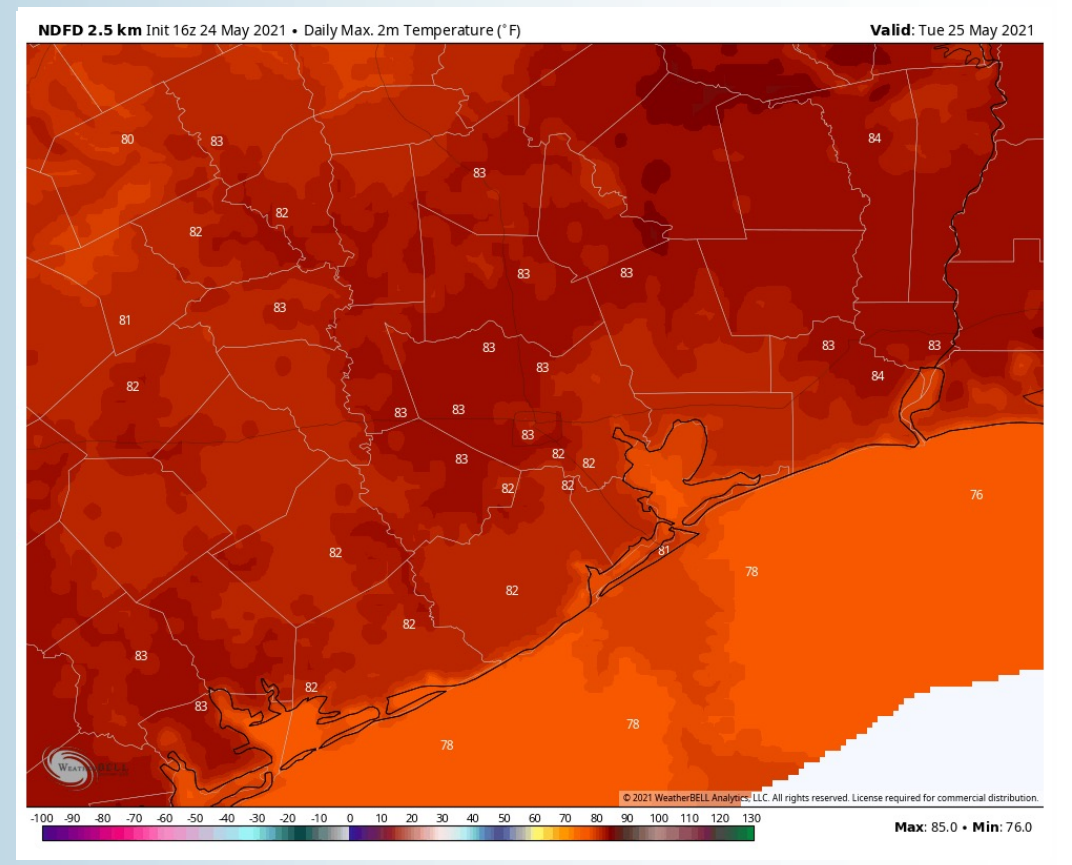
Sustained Winds (1 PM CT)



Simulated Radar Snapshot (1 PM CT)



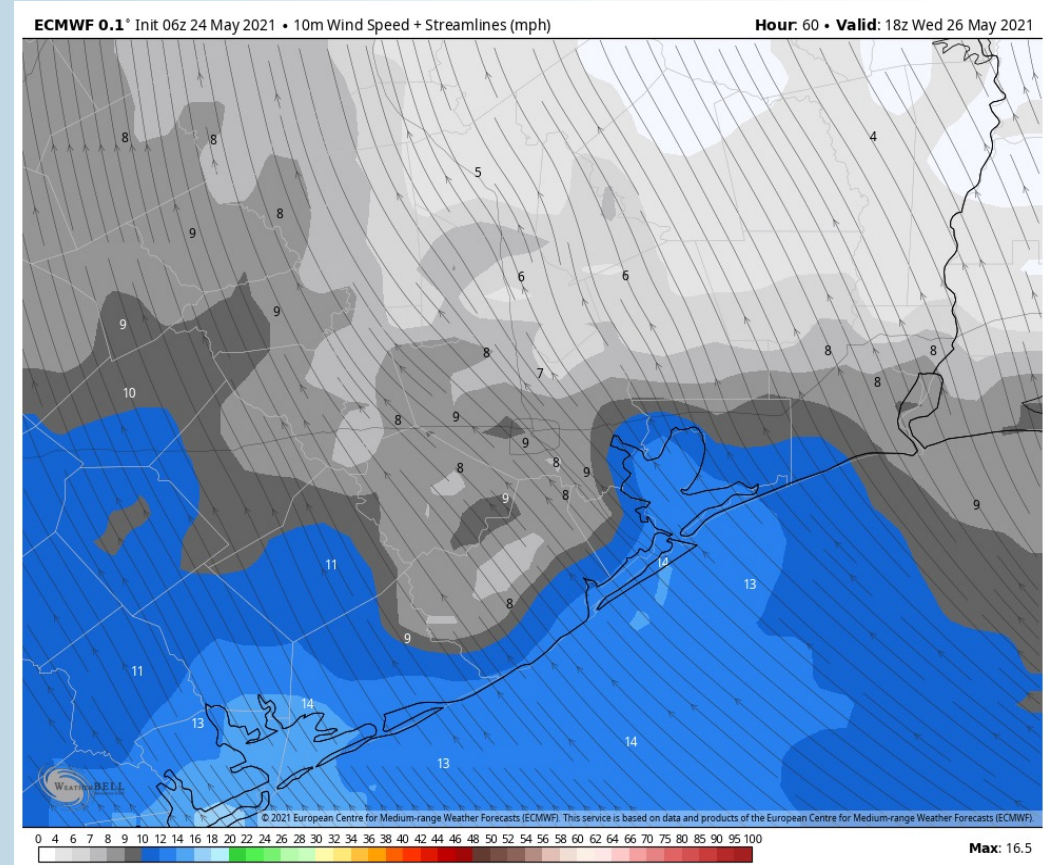
High Temperatures Tuesday



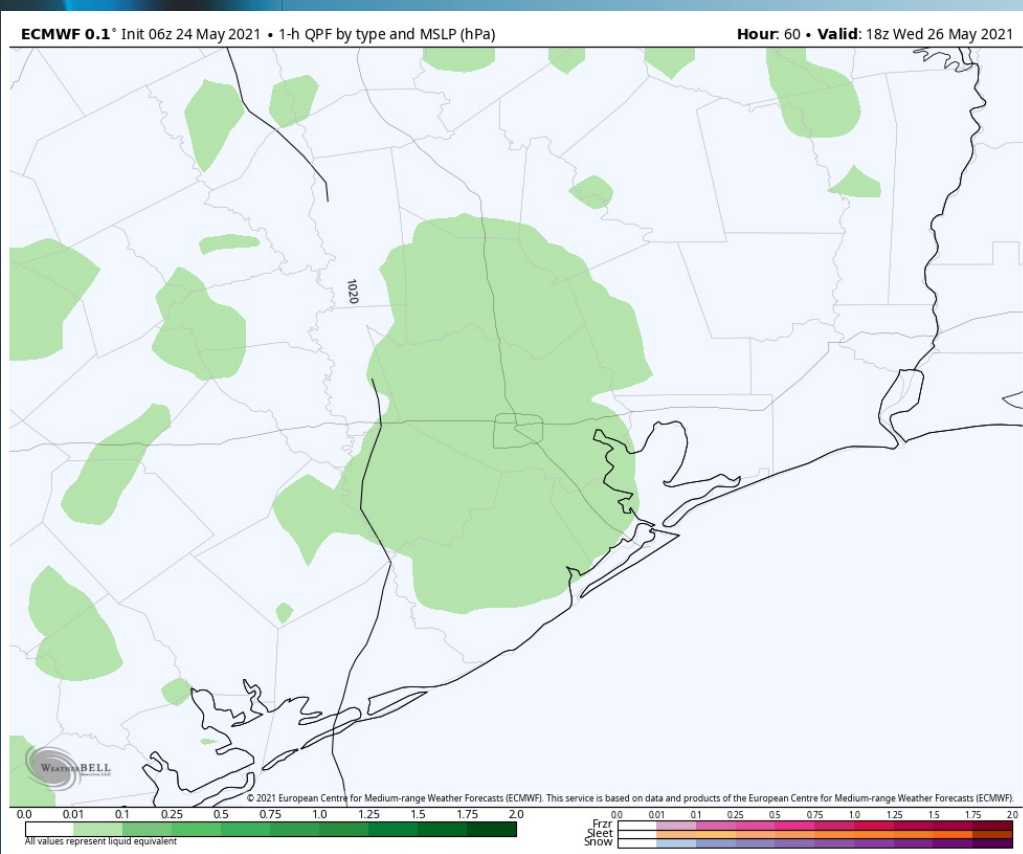
Short-Term Forecast Discussion

- **Wednesday looks like an overall drier day at this distance, with just an isolated shower / t'storm possible late AM into mid-afternoon.**
- **Winds on Wednesday will continue out of the SE at ~10-15 MPH sustained.**
- **Highs will once again be in the upper 70s.**
 - ***No fog expected on Wednesday.***

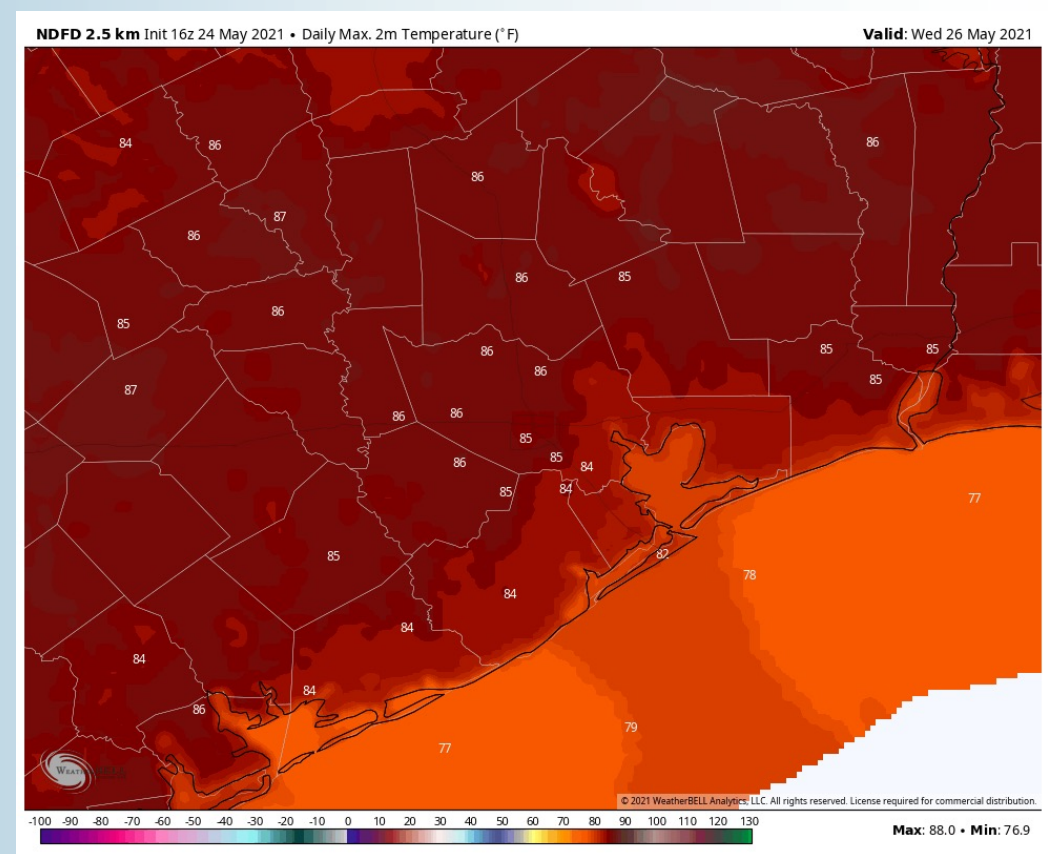
Sustained Winds (1 PM CT)



Simulated Radar Snapshot (1 PM CT)



High Temperatures Wednesday



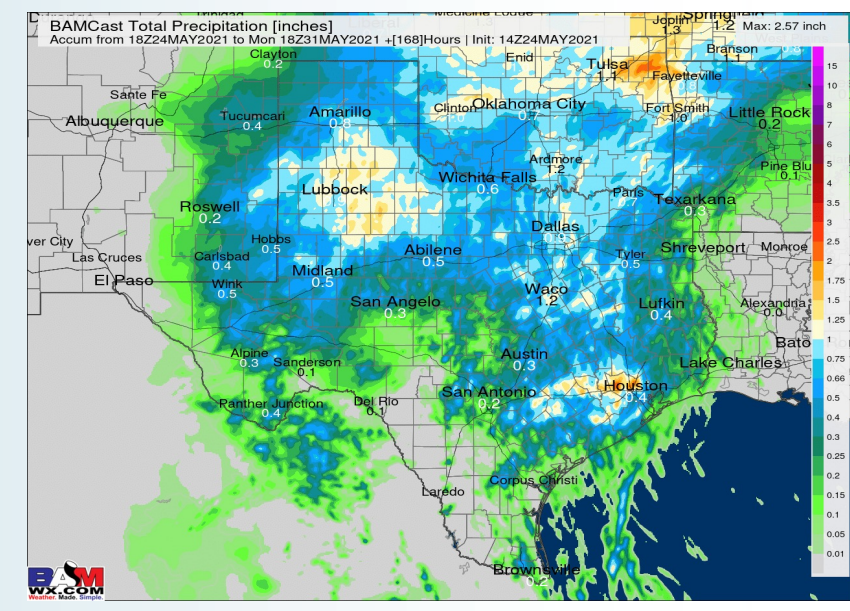
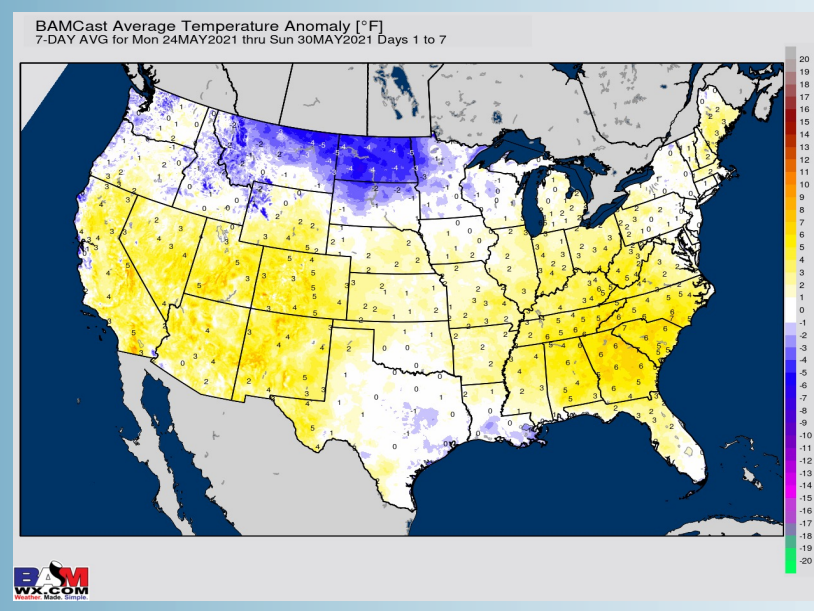
Long-Range Forecast Discussion

- For the next 7 days, we favor temps to be right around average for this time of year and our active precip pattern will relax some as we head deeper into this week.

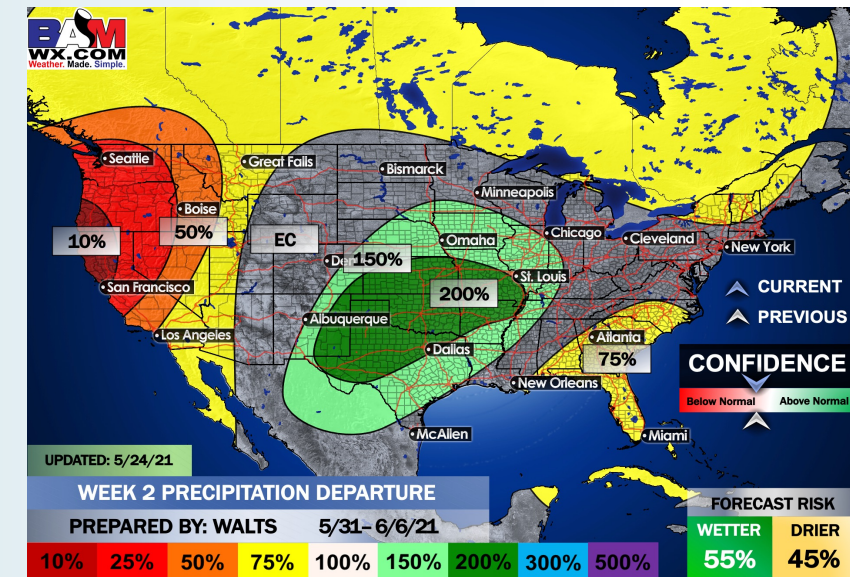
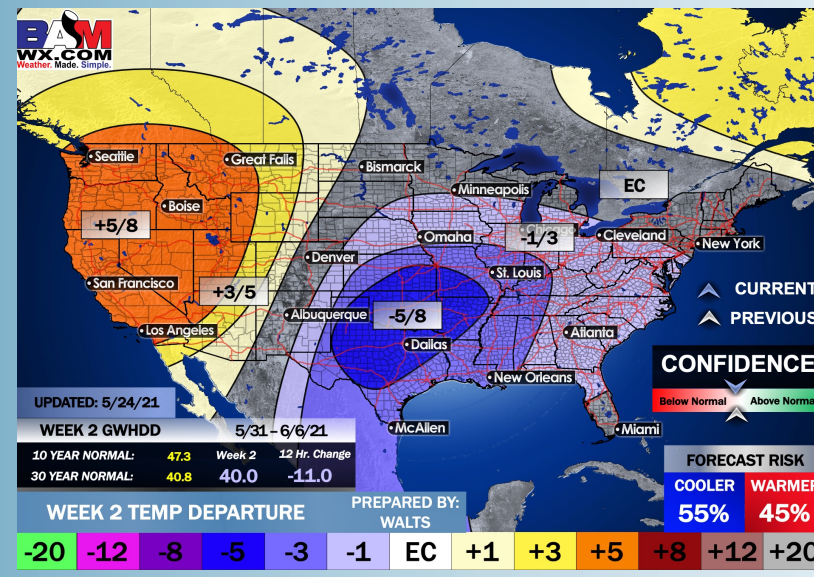
- Working into late month to early June, we are favoring below normal temps for this time of year and for precipitation to stay on the active side of things. Increased moisture risks likely continue across the Southern US.

- The weeks ³/₄ (first half of June) period likely features more cooler than normal temperatures and above normal moisture, similar to our current week 2 thoughts.

Week 1 Forecast



Week 2 Forecast



Weeks 3/4 Forecast

