

Updated: 4:25 AM CT, Monday, May 24, 2021

- **As always, please do not hesitate to reach out to us with any forecast questions via the chat option on the Weather Porthole or our on call number, **(317)-560-8122** press 1 for forecast questions.**



Visibility Report

Monday, May 24, 2021

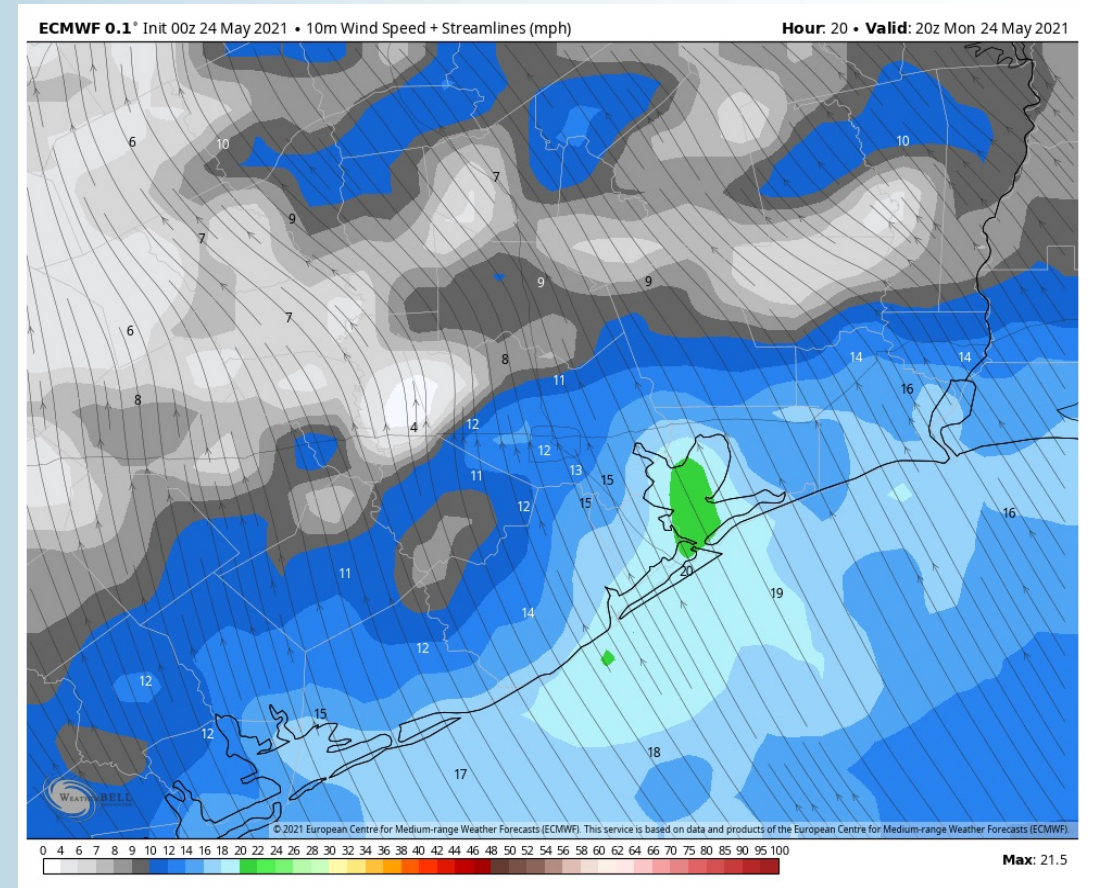
HOURLY VISIBILITY BREAKDOWN (in miles)

Time	05-24-2021 Mon 3am	05-24-2021 Mon 4am	05-24-2021 Mon 5am	05-24-2021 Mon 6am	05-24-2021 Mon 7am	05-24-2021 Mon 8am	05-24-2021 Mon 9am	05-24-2021 Mon 10am	05-24-2021 Mon 11am	05-24-2021 Mon 12pm	05-24-2021 Mon 1pm	05-24-2021 Mon 2pm	05-24-2021 Mon 3pm	05-24-2021 Mon 4pm	05-24-2021 Mon 5pm	05-24-2021 Mon 6pm	05-24-2021 Mon 7pm	05-24-2021 Mon 8pm	05-24-2021 Mon 9pm	05-24-2021 Mon 10pm	05-24-2021 Mon 11pm	05-25-2021 Tue 12am	05-25-2021 Tue 1am	05-25-2021 Tue 2am	05-25-2021 Tue 3am	05-25-2021 Tue 4am	05-25-2021 Tue 5am	05-25-2021 Tue 6am	05-25-2021 Tue 7am	05-25-2021 Tue 8am	05-25-2021 Tue 9am	05-25-2021 Tue 10am	05-25-2021 Tue 11am	05-25-2021 Tue 12pm	05-25-2021 Tue 1pm	05-25-2021 Tue 2pm	
Houston Pilots N - 610 Bridge	8.982	7.148	8.847	7.079	5.477	6.388	8.535	8.622	9.930	9.372	10.00	10.00	9.710	10.00	10.00	10.00	10.00	9.529	8.240	8.046	8.472	9.232	8.568	8.726	8.938	8.960	9.499	9.280	9.342	7.800	9.730	7.856	7.843	7.119	9.363	7.048	
Houston Pilots M - Kinder 1	8.460	7.200	8.261	7.748	5.479	6.025	8.753	8.697	9.034	8.537	10.00	10.00	10.00	10.00	10.00	10.00	10.00	9.676	9.281	9.089	8.554	9.682	9.198	8.475	9.275	9.120	9.168	8.715	9.209	9.134	10.00	8.613	8.132	7.029	10.00	6.474	
Houston Pilots L - Greens Bayou	8.531	8.014	8.190	8.256	5.478	6.569	9.345	8.001	7.965	8.182	9.811	10.00	10.00	10.00	10.00	10.00	10.00	9.812	9.223	9.444	9.049	9.501	9.628	8.627	9.238	9.623	9.735	8.324	9.336	9.443	10.00	9.297	8.725	7.205	10.00	7.328	
Houston Pilots K - Shell Crude	8.512	7.885	8.312	8.068	6.136	7.138	9.427	7.226	6.864	8.639	10.00	10.00	10.00	10.00	10.00	10.00	10.00	9.685	9.593	9.554	9.023	9.415	9.637	8.834	9.134	10.00	9.778	8.686	9.642	9.422	10.00	9.967	8.974	7.367	9.803	8.008	
Houston Pilots J - Lynchburg Ferries	8.712	8.491	8.290	8.533	6.350	7.488	9.524	7.836	7.106	8.425	10.00	10.00	10.00	10.00	10.00	10.00	10.00	9.574	9.452	9.320	9.239	9.247	9.196	9.343	8.797	10.00	9.582	9.513	9.698	9.404	10.00	10.00	8.979	8.898	8.752	9.781	
Houston Pilots I - Exxon 3	9.599	8.592	9.779	8.976	7.614	7.357	9.671	9.097	8.585	9.166	10.00	10.00	10.00	10.00	10.00	10.00	10.00	9.895	9.846	9.356	9.084	9.802	9.552	9.488	8.715	10.00	9.496	9.857	9.958	10.00	10.00	10.00	9.316	8.599	9.014	9.922	
Houston Pilots H - Morgans Point	10.00	9.964	9.922	10.00	7.932	8.034	9.567	9.634	9.098	9.309	10.00	10.00	10.00	10.00	10.00	10.00	10.00	10.00	9.911	9.064	10.00	10.00	10.00	10.00	9.692	10.00	9.875	9.986	10.00	10.00	10.00	10.00	10.00	9.721	9.187	9.430	9.955
Houston Pilots G - 75/76	10.00	10.00	10.00	10.00	8.029	9.061	9.851	10.00	10.00	10.00	10.00	10.00	10.00	10.00	9.820	10.00	9.932	10.00	9.694	9.086	10.00	10.00	10.00	10.00	10.00	10.00	9.994	10.00	10.00	10.00	10.00	10.00	10.00	9.850	9.571	9.241	9.672
Houston Pilots F - 63/64	10.00	10.00	10.00	10.00	9.281	8.810	9.370	10.00	10.00	10.00	10.00	10.00	10.00	10.00	9.577	10.00	9.713	10.00	9.813	9.763	9.955	10.00	10.00	10.00	10.00	10.00	10.00	10.00	10.00	10.00	9.983	10.00	10.00	9.705	9.280	9.301	9.698
Houston Pilots E - 51/52	10.00	10.00	9.938	9.742	9.850	9.349	9.225	10.00	10.00	10.00	10.00	10.00	10.00	8.661	8.229	10.00	10.00	9.805	10.00	10.00	9.985	10.00	10.00	9.763	10.00	9.879	9.761	10.00	10.00	9.735	10.00	9.062	9.860	7.336	9.326	9.934	
Houston Pilots D - 37/38	10.00	10.00	10.00	10.00	9.680	10.00	9.322	10.00	10.00	10.00	10.00	10.00	9.926	8.261	8.398	10.00	10.00	9.631	9.848	9.634	9.957	9.972	9.891	9.960	10.00	10.00	9.470	10.00	10.00	10.00	10.00	8.954	9.948	6.301	8.923	9.396	
Houston Pilots C - 25/26	10.00	9.546	9.697	10.00	9.569	10.00	8.670	10.00	10.00	9.941	9.857	9.961	8.555	8.497	9.292	9.905	9.860	9.400	9.388	9.671	9.629	9.876	9.875	10.00	10.00	10.00	9.587	9.646	9.884	10.00	9.699	9.374	9.775	7.006	8.858	9.223	
Houston Pilots B - 11/12	10.00	8.995	9.890	9.853	9.643	9.718	9.532	9.752	10.00	9.956	9.269	9.903	8.255	7.358	9.478	9.318	9.586	9.496	8.962	9.894	9.523	9.919	9.973	9.969	10.00	10.00	10.00	9.384	9.504	10.00	9.319	9.497	9.231	8.443	7.602	9.265	
Houston Pilots A - 1 & 2 Bravo	10.00	9.964	9.908	9.711	9.600	9.106	9.662	9.400	9.748	9.915	9.305	9.024	9.357	8.430	8.971	8.875	9.564	9.697	9.648	9.738	9.371	9.821	9.937	10.00	9.961	9.695	10.00	9.852	9.599	9.861	10.00	10.00	9.232	9.248	4.179	8.343	

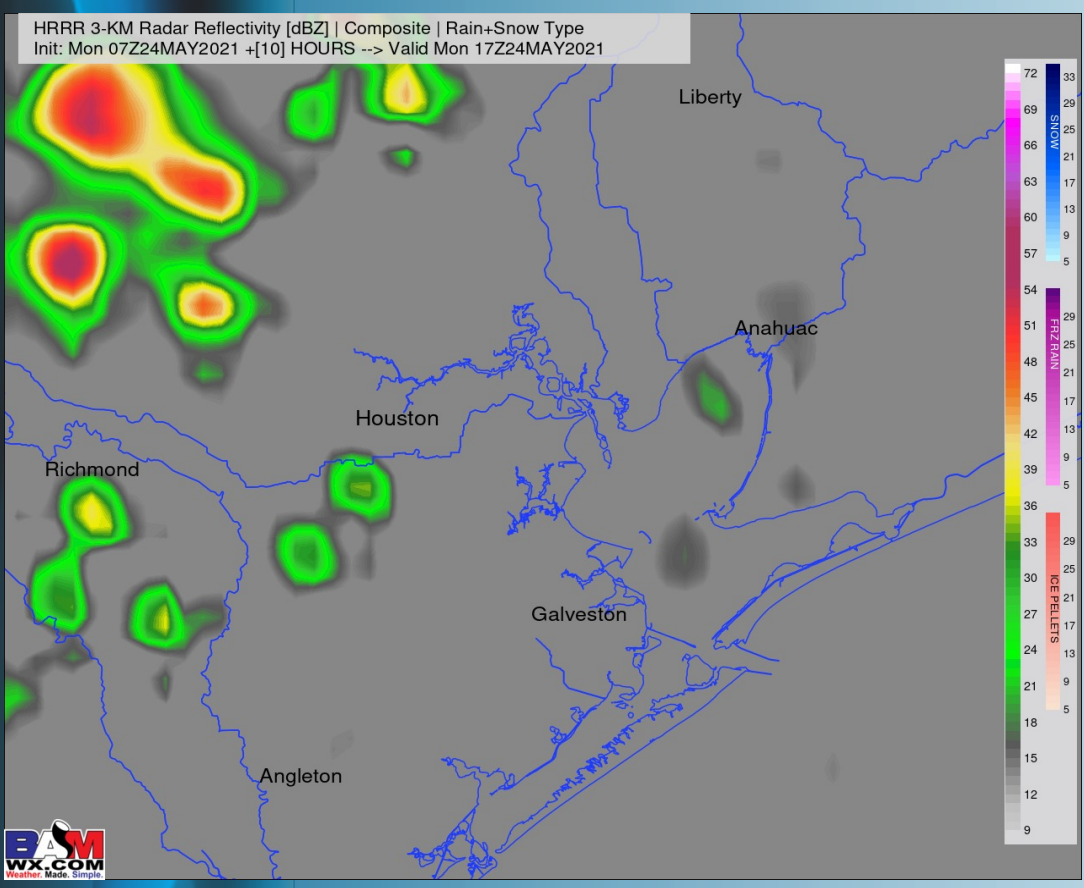
Short-Term Forecast Discussion

- Isolated precipitation chances continue for the day today. Once again this looks to be a day where there will definitely be breaks in the precip here and there, but small chances will be around at really any point. Expecting overall intensity to stay on the lighter side with the core of moisture sitting 1-2 counties W/NW of us. A few strikes of lighting cannot be ruled out.
- Winds will continue coming out of the SE at 13-18 MPH with gusts 18-23 MPH for much of the day. Winds locally higher at the boarding station will certainly be possible.
- Highs today will be in the upper 70s F.
- *No fog anticipated tonight, but reduced visibility within precipitation will be possible.*

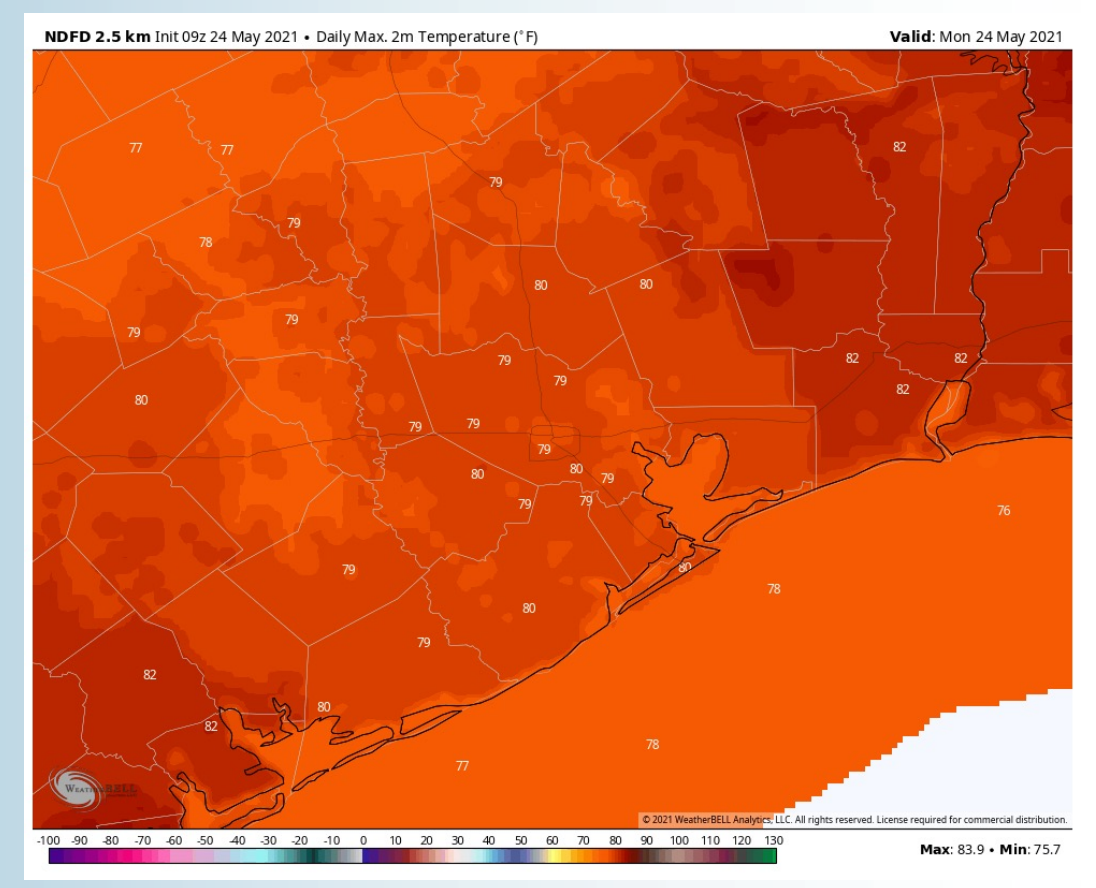
Sustained Winds (3 PM CT)



Simulated Radar Snapshot (12 PM CT)



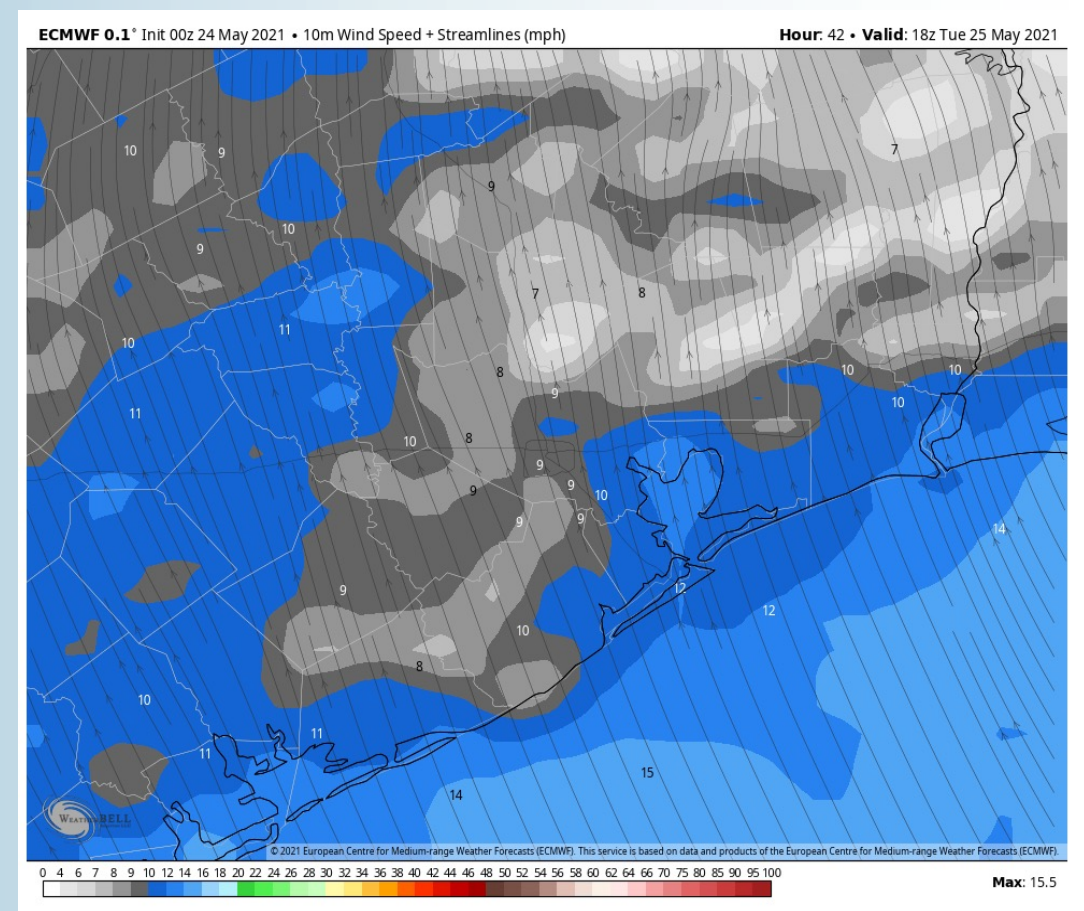
High Temps Monday



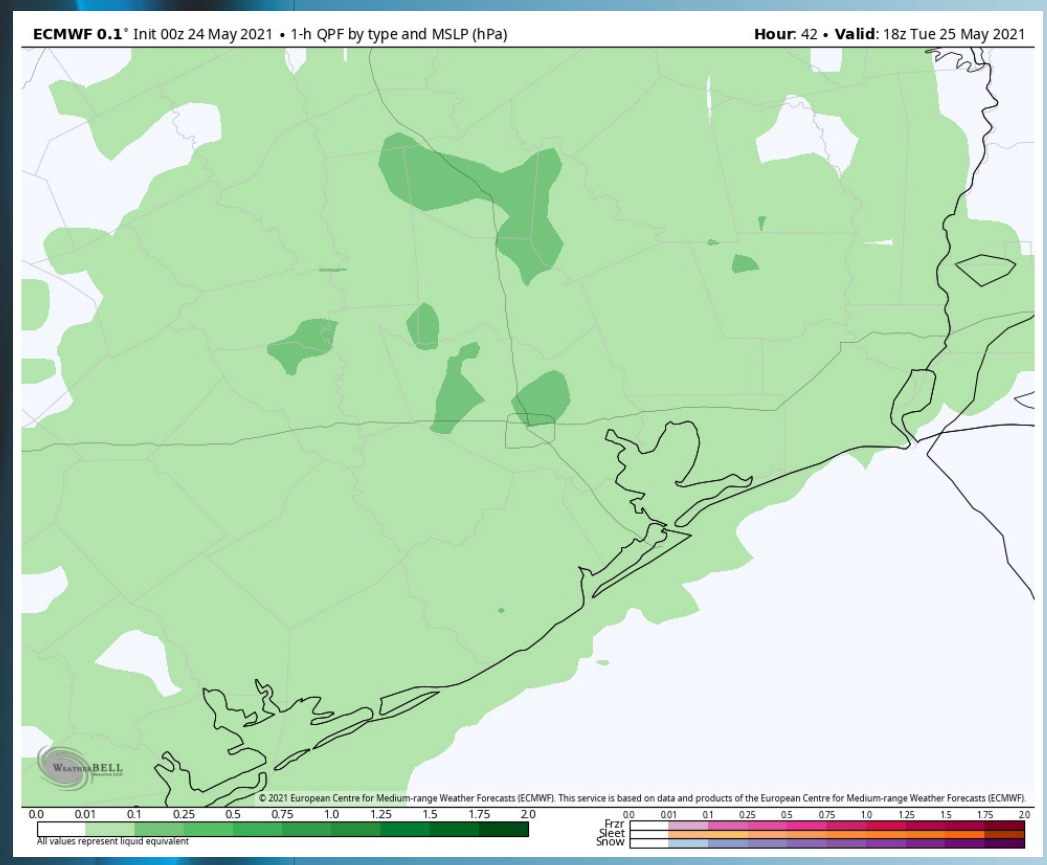
Short-Term Forecast Discussion

- Tuesday's chances for precipitation will continued to be scattered, with the best chances coming along and just west of the Boarding Stations especially late AM to mid-afternoon.
- Winds on Tuesday will keep coming out of the SE, but look to be a touch weaker – sustained 10-15 MPH with gusts 15-20 MPH possible.
- Highs will once again be in the upper 70s on Tuesday.
- *No fog expected on Tuesday; locally reduced visibility in precipitation will be possible.*

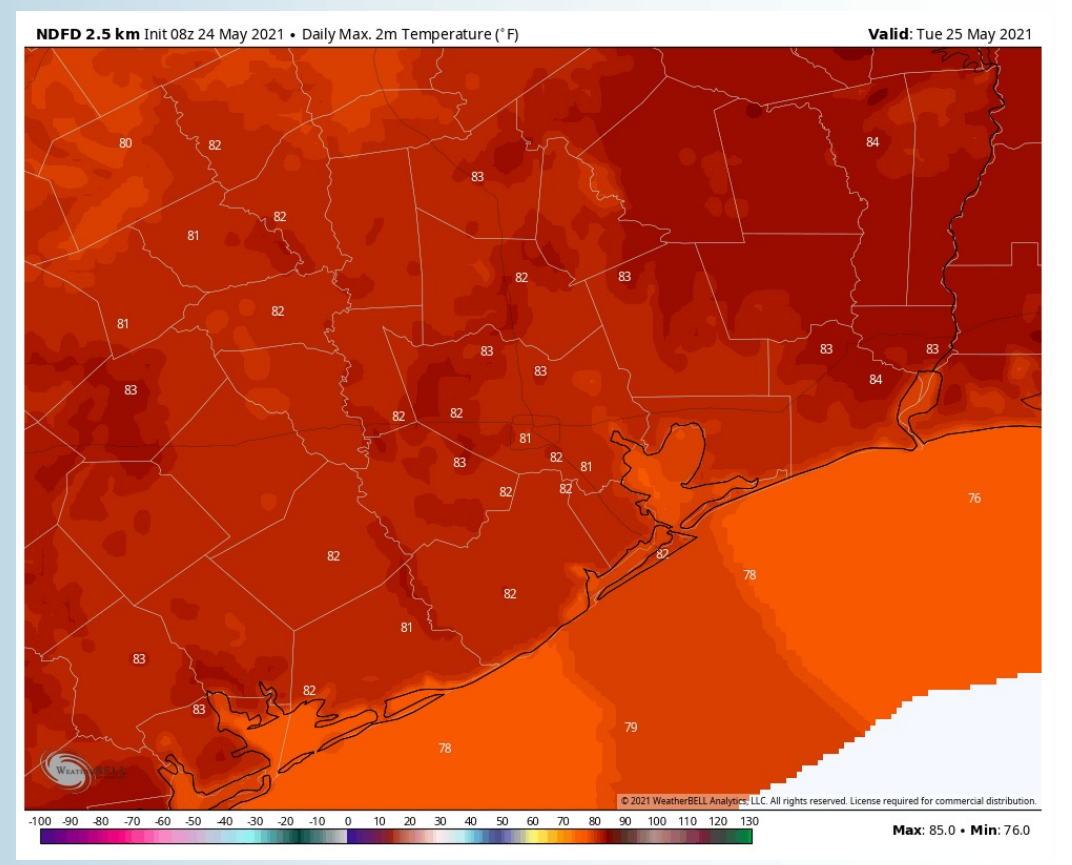
Sustained Winds (1 PM CT)



Simulated Radar Snapshot (1 PM CT)



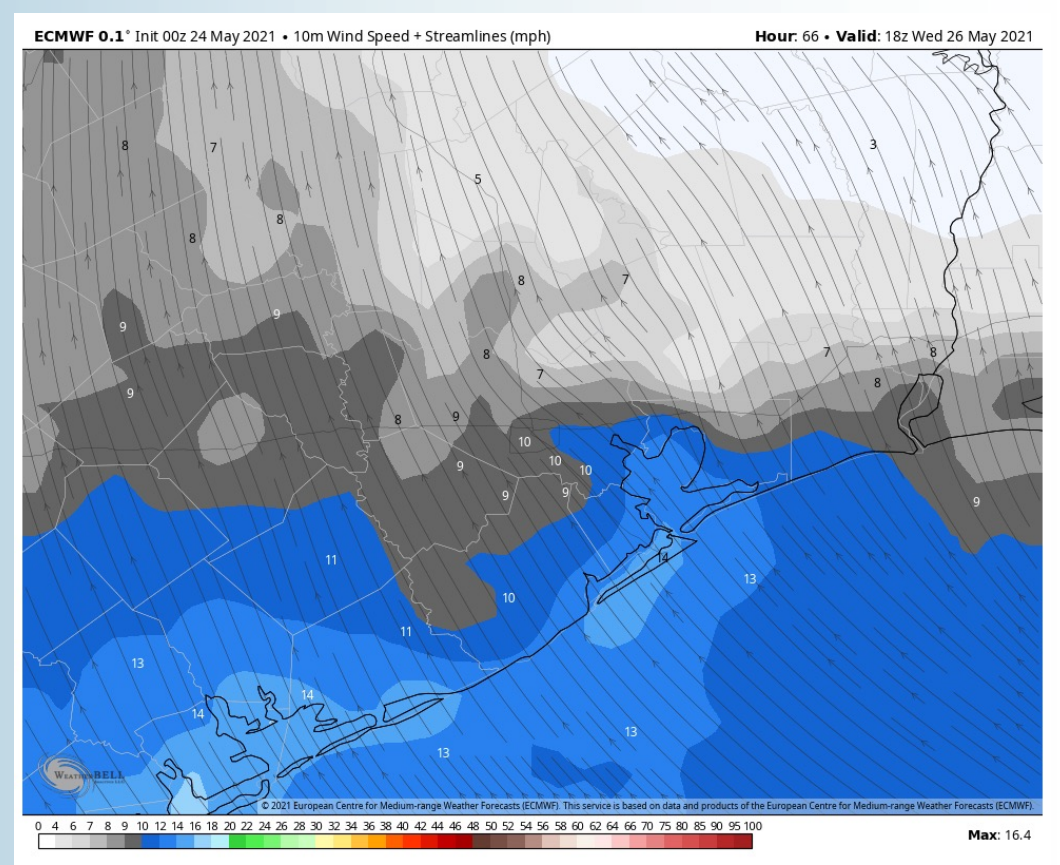
High Temperatures Tuesday



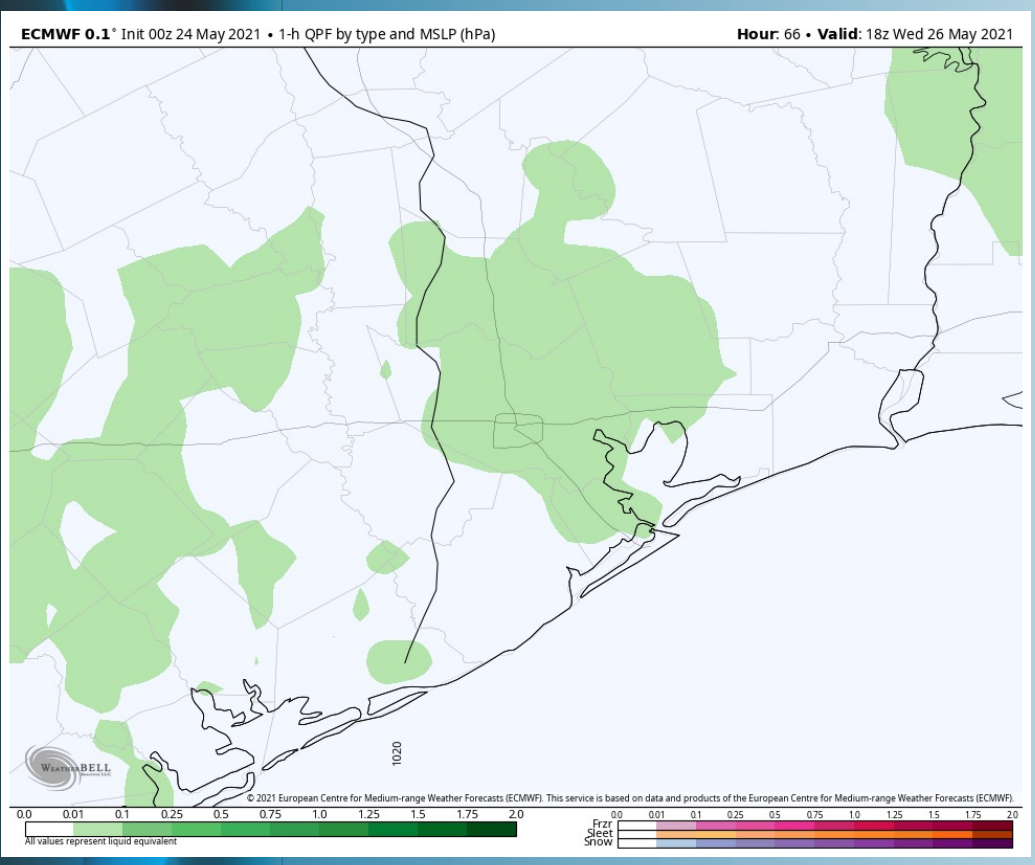
Short-Term Forecast Discussion

- **Wednesday looks like an overall drier day at this distance, with just an isolated shower / t'storm possible late AM into mid-afternoon.**
- **Winds on Wednesday will continue out of the SE at ~10-15 MPH sustained.**
- **Highs will once again be in the upper 70s.**
 - ***No fog expected on Wednesday.***

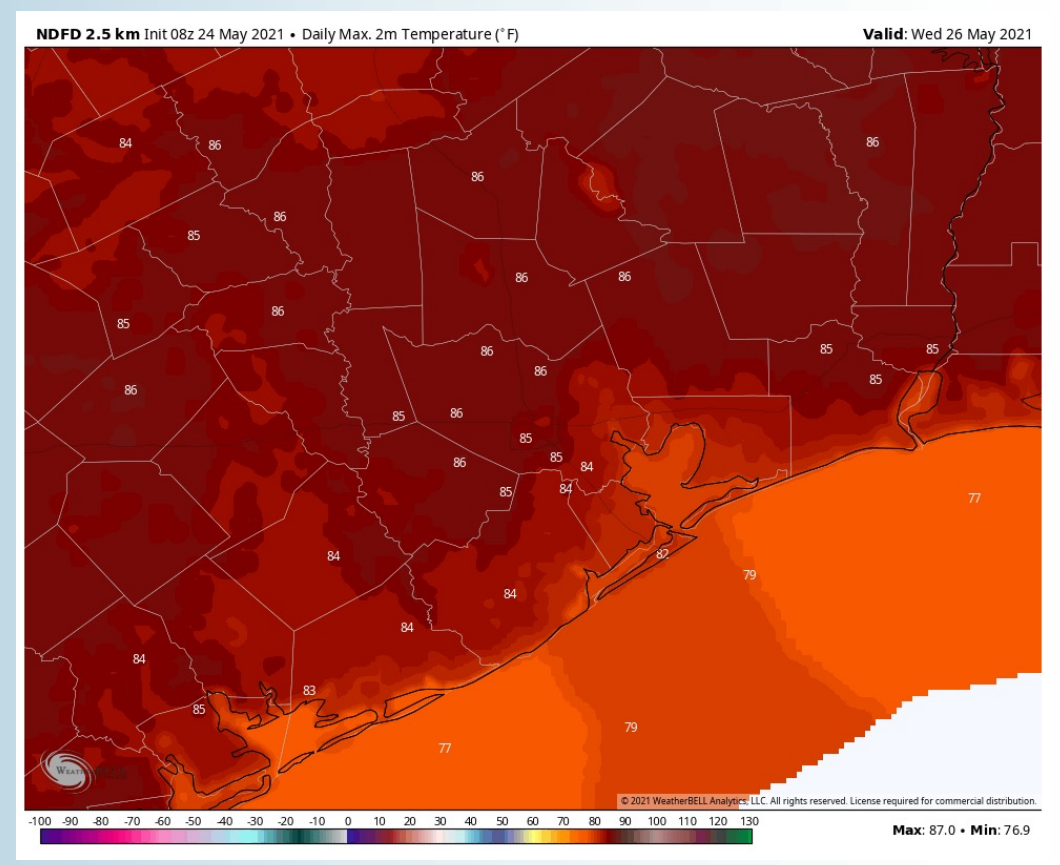
Sustained Winds (1 PM CT)



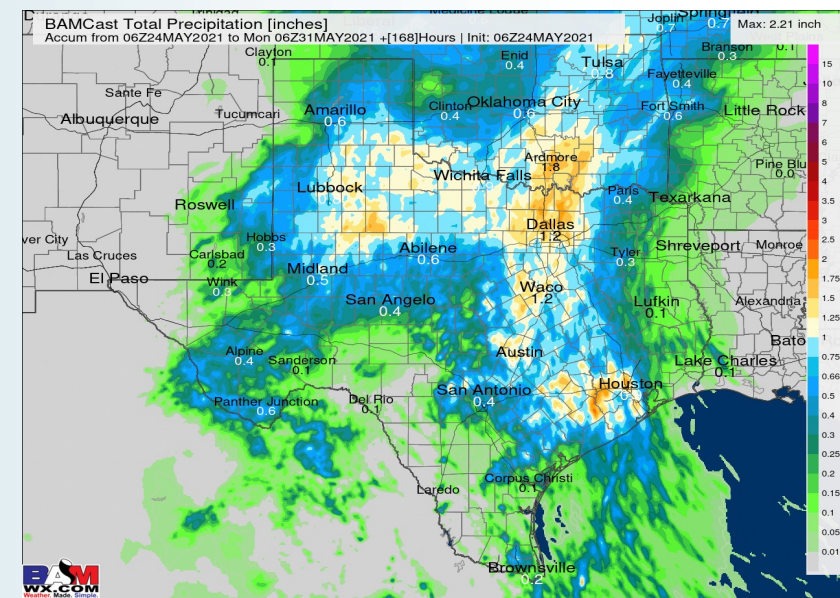
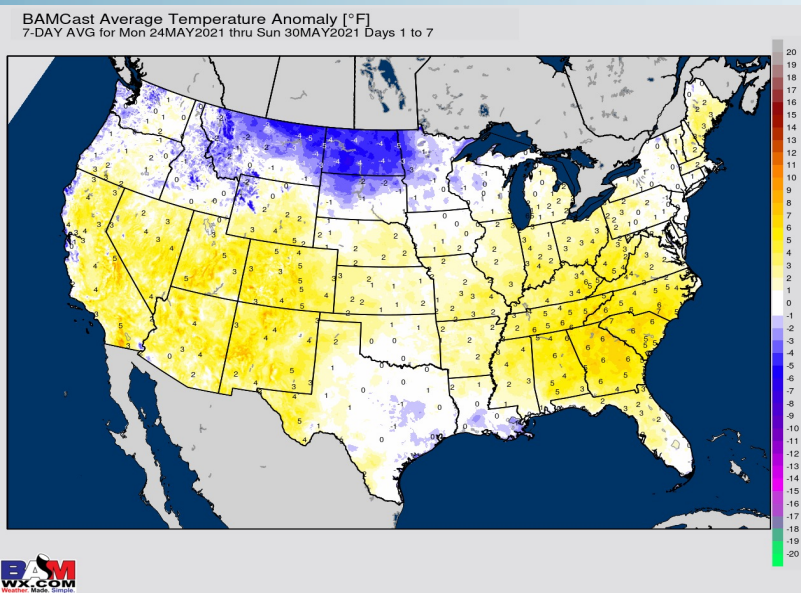
Simulated Radar Snapshot (1 PM CT)



High Temperatures Wednesday



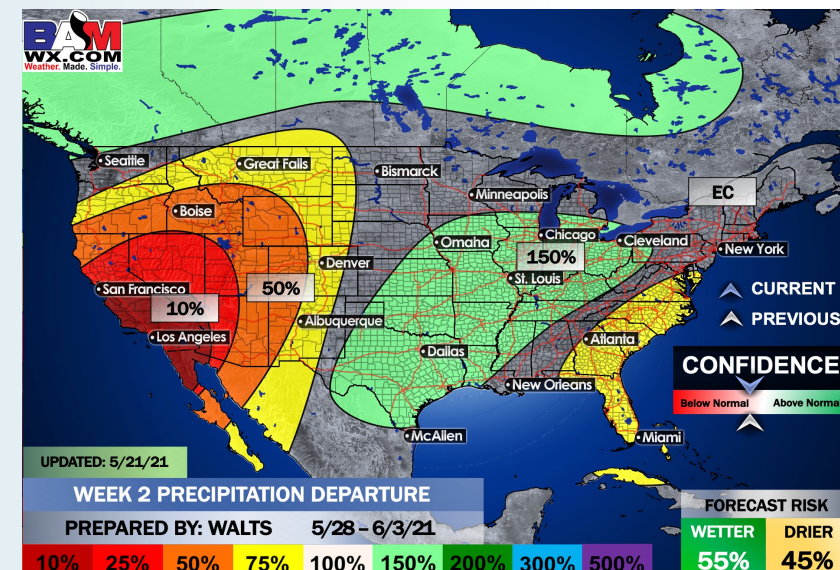
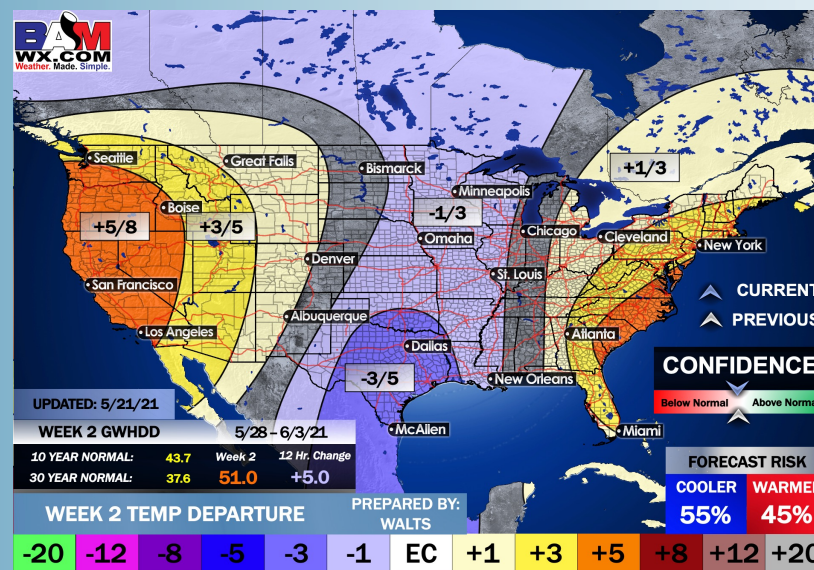
Week 1 Forecast



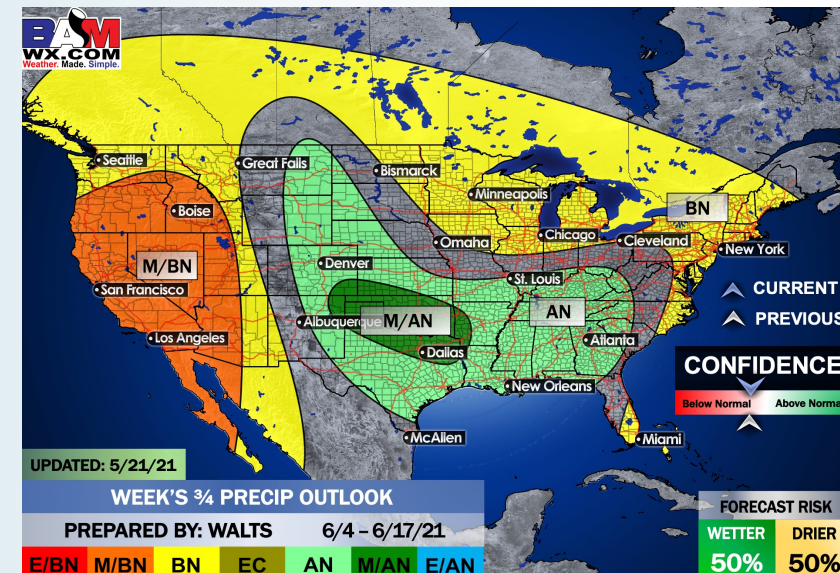
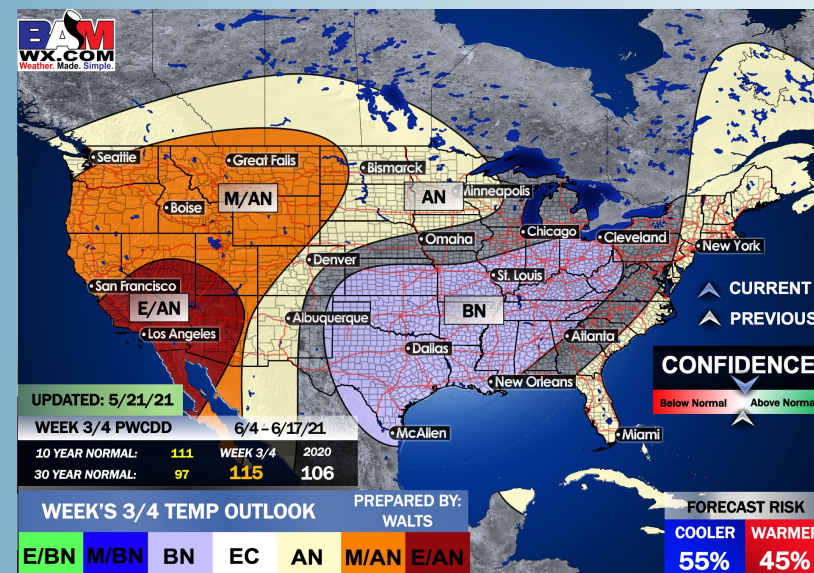
Long-Range Forecast Discussion

- For the next 7 days, we favor temps to be right around average for this time of year and our active precip pattern will relax some as we head into this week.

Week 2 Forecast



Weeks 3/4 Forecast



- The weeks 3/4 (first half of June) period likely features more cooler than normal temperatures and above normal moisture, similar to our current week 2 thoughts.

- Working into late month to early June, we are favoring below normal temps for this time of year and for precipitation to stay on the active side of things. Increased moisture risks likely continue across the Southern US.