

**Updated: 1:00 PM CT Tuesday, March 9, 2021**

- **As always, please do not hesitate to reach out to us with any forecast questions via the chat option on the Weather Porthole or our on call number, **(317)-560-8122** press 1 for forecast questions.**



# Visibility Report

## Tuesday, March 9, 2021

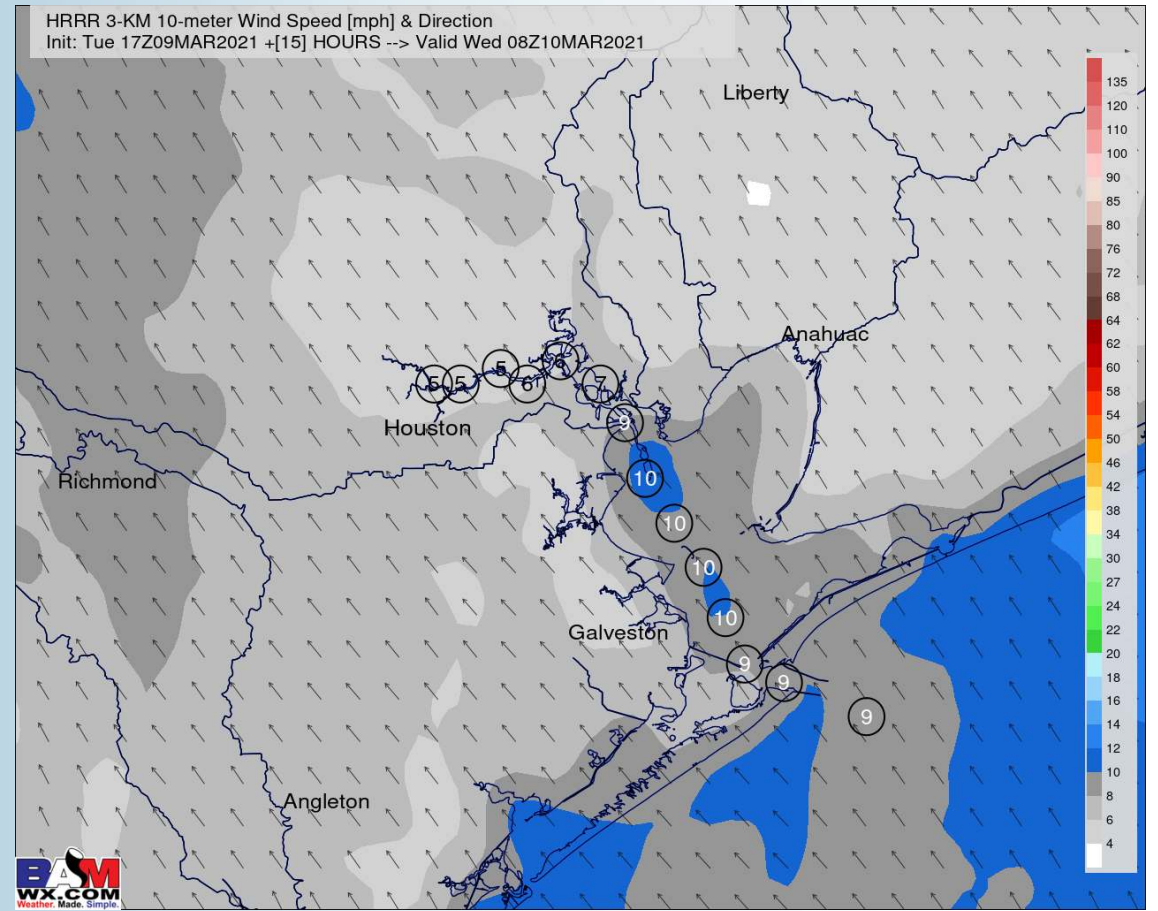
# HOURLY VISIBILITY BREAKDOWN (in miles)

Time	03-09-2021 Tue 12pm	03-09-2021 Tue 1pm	03-09-2021 Tue 2pm	03-09-2021 Tue 3pm	03-09-2021 Tue 4pm	03-09-2021 Tue 5pm	03-09-2021 Tue 6pm	03-09-2021 Tue 7pm	03-09-2021 Tue 8pm	03-09-2021 Tue 9pm	03-09-2021 Tue 10pm	03-09-2021 Tue 11pm	03-10-2021 Wed 12am	03-10-2021 Wed 1am	03-10-2021 Wed 2am	03-10-2021 Wed 3am	03-10-2021 Wed 4am	03-10-2021 Wed 5am	03-10-2021 Wed 6am	03-10-2021 Wed 7am	03-10-2021 Wed 8am	03-10-2021 Wed 9am	03-10-2021 Wed 10am	03-10-2021 Wed 11am	03-10-2021 Wed 12pm	03-10-2021 Wed 1pm	03-10-2021 Wed 2pm	03-10-2021 Wed 3pm	03-10-2021 Wed 4pm	03-10-2021 Wed 5pm	03-10-2021 Wed 6pm	03-10-2021 Wed 7pm	03-10-2021 Wed 8pm	03-10-2021 Wed 9pm	03-10-2021 Wed 10pm	03-10-2021 Wed 11pm			
Houston Pilots N - 610 Bridge	18.314	18.754	19.800	20.527	20.524	19.321	17.167	14.060	12.718	11.576	10.087	9.542	9.172	8.840	8.149	10.00	10.00	10.00	10.00	10.00	10.00	10.00	10.00	10.00	10.00	10.00	10.00	10.00	10.00	10.00	10.00	10.00	10.00	10.00	10.00	10.00	10.00	10.00	
Houston Pilots M - Kinder 1	18.333	18.880	19.709	20.062	20.305	19.248	17.065	13.942	12.672	11.389	9.973	9.463	9.133	8.808	8.127	10.00	10.00	10.00	10.00	10.00	10.00	10.00	10.00	10.00	10.00	10.00	10.00	10.00	10.00	10.00	10.00	10.00	10.00	10.00	10.00	10.00	10.00	10.00	10.00
Houston Pilots L - Greens Bayou	17.345	18.677	19.113	19.363	19.655	18.404	16.029	13.194	12.163	10.748	9.589	9.201	8.910	8.542	8.003	10.00	10.00	10.00	10.00	10.00	10.00	10.00	10.00	10.00	10.00	10.00	10.00	10.00	10.00	10.00	10.00	10.00	10.00	10.00	10.00	10.00	10.00	10.00	10.00
Houston Pilots K - Shell Crude	16.972	18.116	18.415	18.745	18.805	17.634	15.006	12.689	11.875	10.429	9.461	9.180	8.874	8.414	7.891	10.00	10.00	10.00	10.00	10.00	10.00	10.00	10.00	10.00	10.00	10.00	10.00	10.00	10.00	10.00	10.00	10.00	10.00	10.00	10.00	10.00	10.00	10.00	10.00
Houston Pilots J - Lynchburg Ferries	15.587	15.911	16.353	16.916	17.117	16.316	13.515	11.597	10.819	9.799	9.071	8.963	8.643	8.140	7.703	10.00	9.56	9.56	9.56	9.56	9.80	9.80	10.00	10.00	10.00	10.00	10.00	10.00	10.00	9.82	9.82	9.80	9.80	9.80	9.80	9.80	9.80	9.80	9.80
Houston Pilots I - Exxon 3	14.355	14.652	15.343	16.010	16.442	15.442	12.826	11.204	10.500	9.685	9.027	8.953	8.712	8.066	7.632	10.00	10.00	10.00	10.00	10.00	10.00	10.00	10.00	10.00	10.00	10.00	10.00	10.00	10.00	10.00	10.00	10.00	10.00	10.00	10.00	10.00	10.00	10.00	10.00
Houston Pilots H - Morgans Point	11.007	11.488	12.338	13.152	13.538	12.792	10.986	9.940	9.495	9.010	8.569	8.464	8.348	7.833	7.584	10.00	8.96	8.96	8.96	8.96	9.50	9.50	10.00	10.00	10.00	10.00	10.00	10.00	9.50	9.50	9.50	8.93	8.93	9.50	9.50	9.50	9.50	9.50	
Houston Pilots G - 75/76	8.716	9.184	10.046	10.557	10.715	10.309	9.470	9.193	8.958	8.633	8.284	8.144	8.043	7.628	7.581	10.00	8.03	8.03	8.03	8.03	9.03	9.03	9.03	10.00	10.00	10.00	9.03	9.03	9.00	8.51	8.51	8.00	8.00	9.04	9.04	9.04	9.04	9.04	
Houston Pilots F - 63/64	9.031	9.507	10.396	10.771	10.835	10.347	9.577	9.287	9.025	8.656	8.340	8.182	8.032	7.607	7.581	10.00	8.03	8.03	8.03	8.03	9.03	9.03	9.03	9.04	10.00	10.00	9.03	9.03	8.51	7.51	7.03	6.99	8.00	9.04	9.04	9.04	9.04		
Houston Pilots E - 51/52	9.510	10.233	11.025	11.434	11.497	10.720	9.965	9.546	9.163	8.741	8.465	8.330	8.025	7.594	7.581	10.00	8.03	8.03	8.03	8.03	9.03	9.03	9.03	9.04	9.04	9.03	9.03	8.54	7.96	6.09	6.09	6.12	8.00	8.00	9.04	9.04	9.04		
Houston Pilots D - 37/38	10.301	11.225	12.106	12.603	12.424	11.159	10.477	9.804	9.290	8.858	8.535	8.458	8.019	7.590	7.581	10.00	8.03	8.03	8.03	8.03	8.00	9.03	9.03	9.04	9.04	8.25	8.00	7.55	7.01	5.25	5.02	4.98	8.00	8.00	8.00	8.00	8.45		
Houston Pilots C - 25/26	10.877	12.311	13.375	13.861	13.238	11.502	10.949	10.061	9.437	8.997	8.593	8.508	8.029	7.597	7.581	10.00	8.03	8.03	8.03	8.03	8.00	8.31	8.31	8.60	9.04	7.27	7.27	6.96	6.29	5.02	5.02	4.98	8.00	8.00	8.00	8.00	8.00		
Houston Pilots B - 11/12	9.230	10.239	10.936	11.175	10.819	10.007	9.873	9.448	9.149	8.891	8.587	8.357	7.920	7.586	7.581	10.00	8.03	8.03	8.03	8.03	8.00	8.00	8.00	8.00	8.00	6.96	6.96	6.96	5.98	5.02	5.02	4.98	8.00	8.00	8.00	8.00	8.00		
Houston Pilots A - 1 & 2 Bravo	8.554	9.280	9.420	9.606	9.285	9.144	9.253	9.080	8.880	8.848	8.780	8.330	7.815	7.588	7.581	10.00	8.03	8.03	8.03	8.03	8.00	8.00	8.00	8.00	8.00	6.96	6.96	6.96	6.73	6.73	6.73	6.71	8.00	8.00	8.00	8.00	8.00		

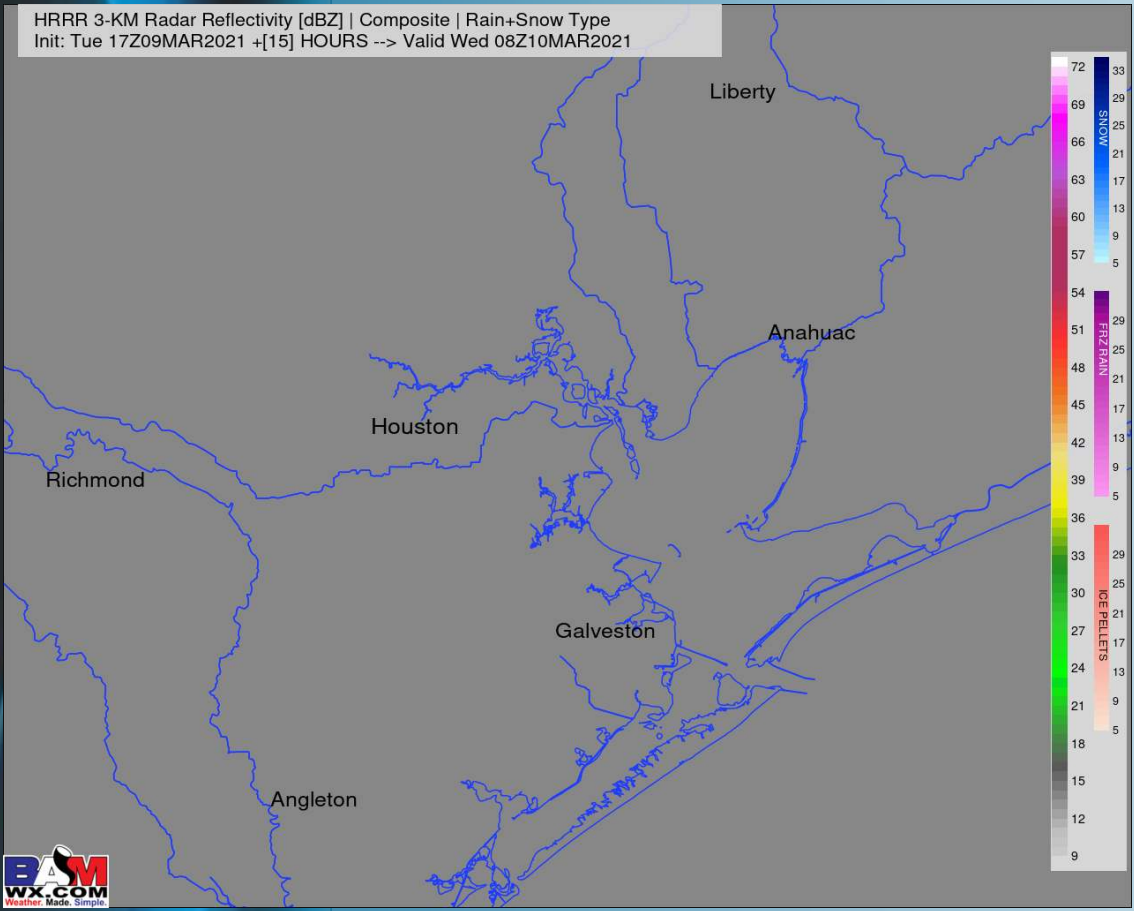
## Short-Term Forecast Discussion

- Expecting an overall dry overnight period.
- Tonight features sustained winds of 10-15 MPH and gusts 15-20 MPH coming from the SE at the boarding station.
- Lows tonight drop to near 60F.
- *No fog is currently anticipated for tonight.*

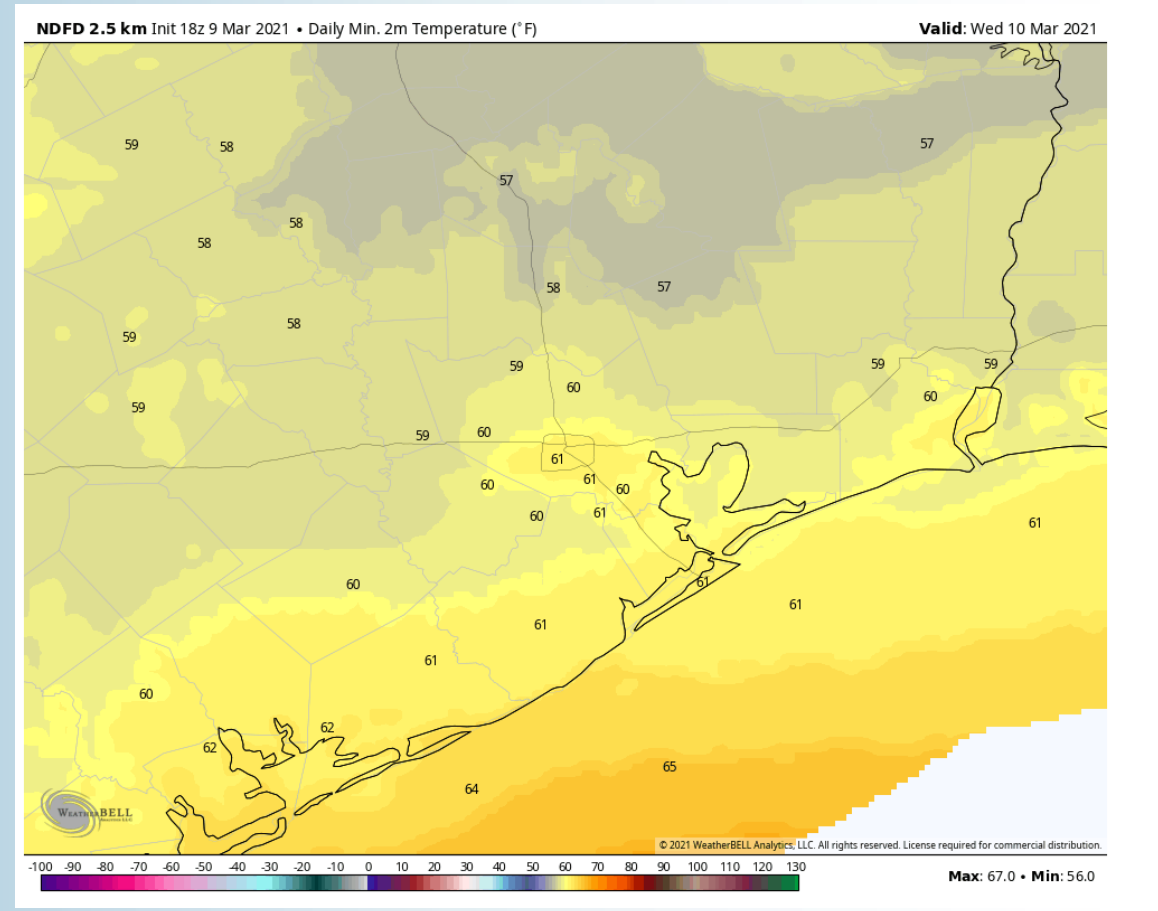
## Sustained Winds (2 AM CT)



## Simulated Radar Snapshot (2 AM CT)



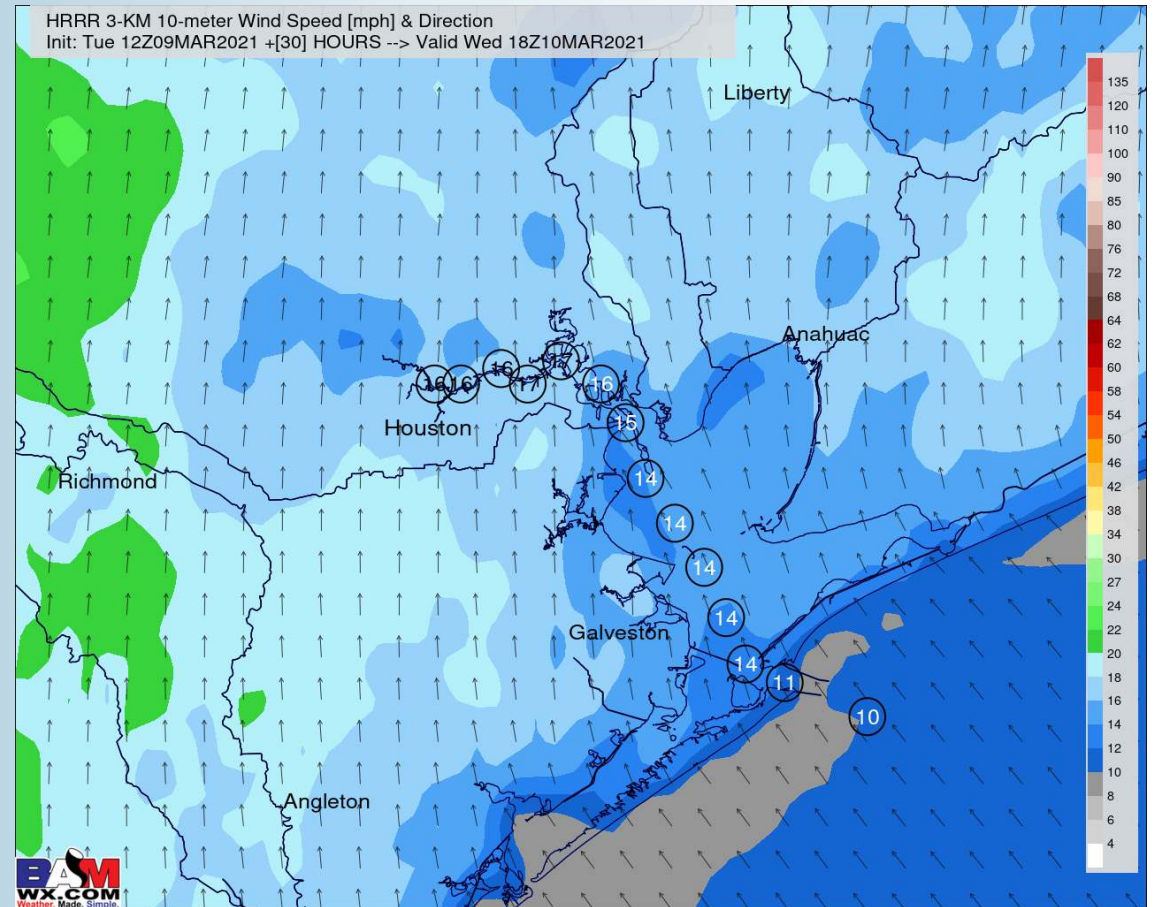
## Low Temperatures Tonight



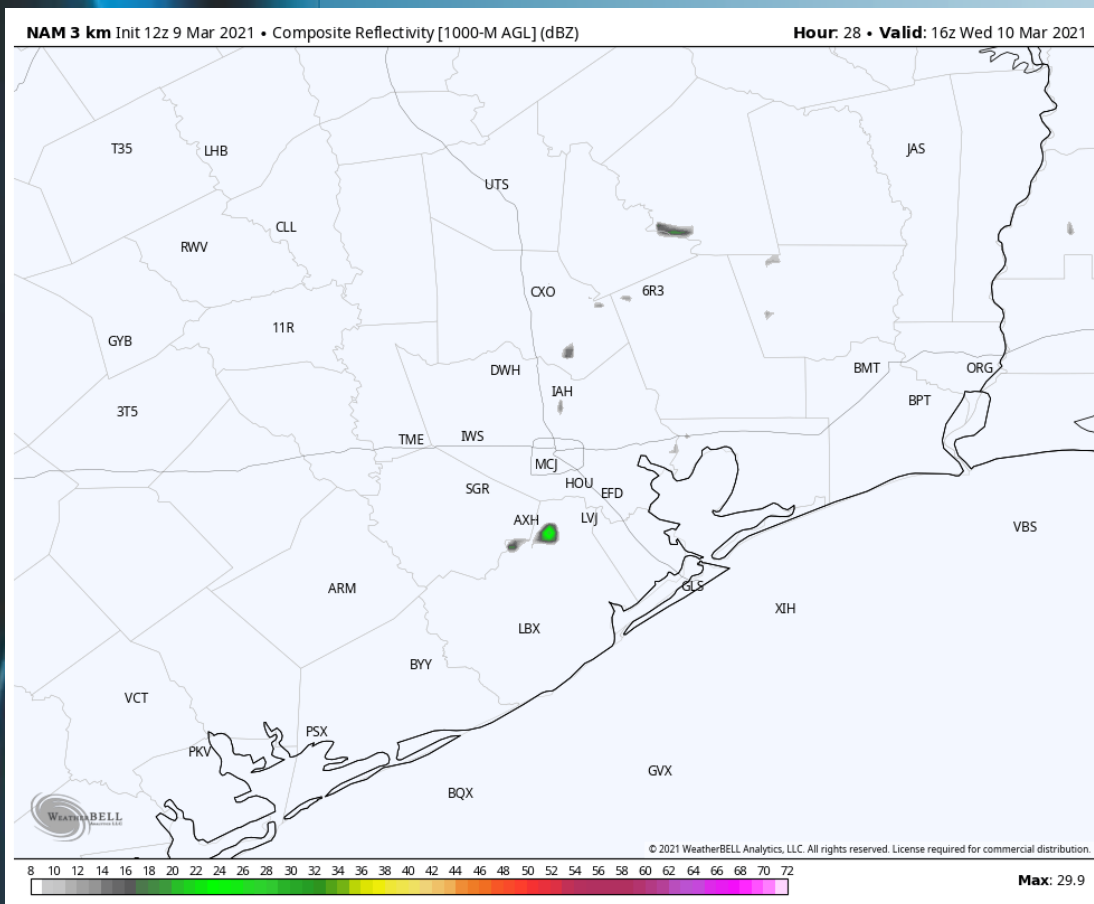
## Short-Term Forecast Discussion

- We need to watch for a few iso sprinkles again (~10-20%) near mid/late morning to early PM Wed, but at this distance favoring an overall drier day tomorrow.
- Wednesday likely features sustained winds of 13-18 MPH and gusts 20-25 MPH coming from the SE at the boarding station.
- Highs will be in the lower 70s for our stations on Wednesday, warmer inland.
- *No fog is currently anticipated for Wednesday.*

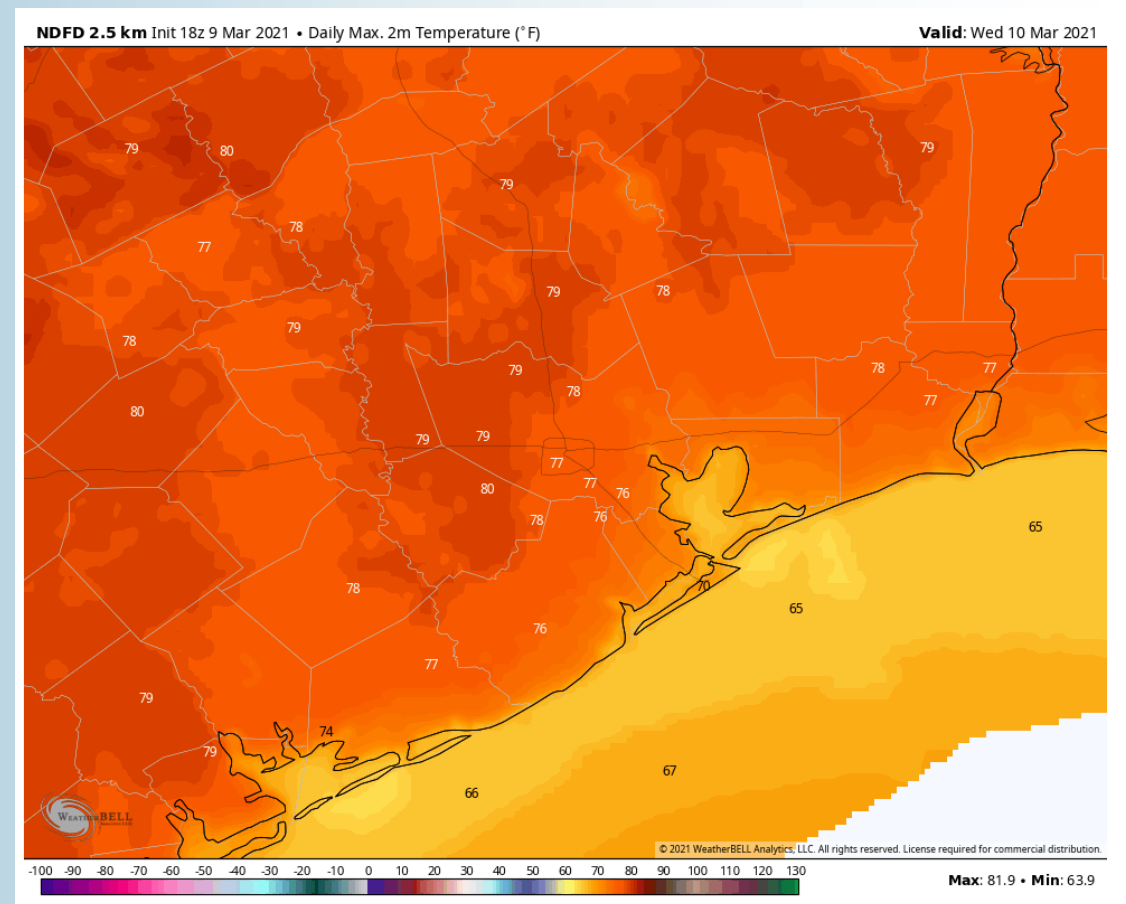
## Sustained Winds (12 PM CT)



## Simulated Radar Snapshot (10 AM CT)



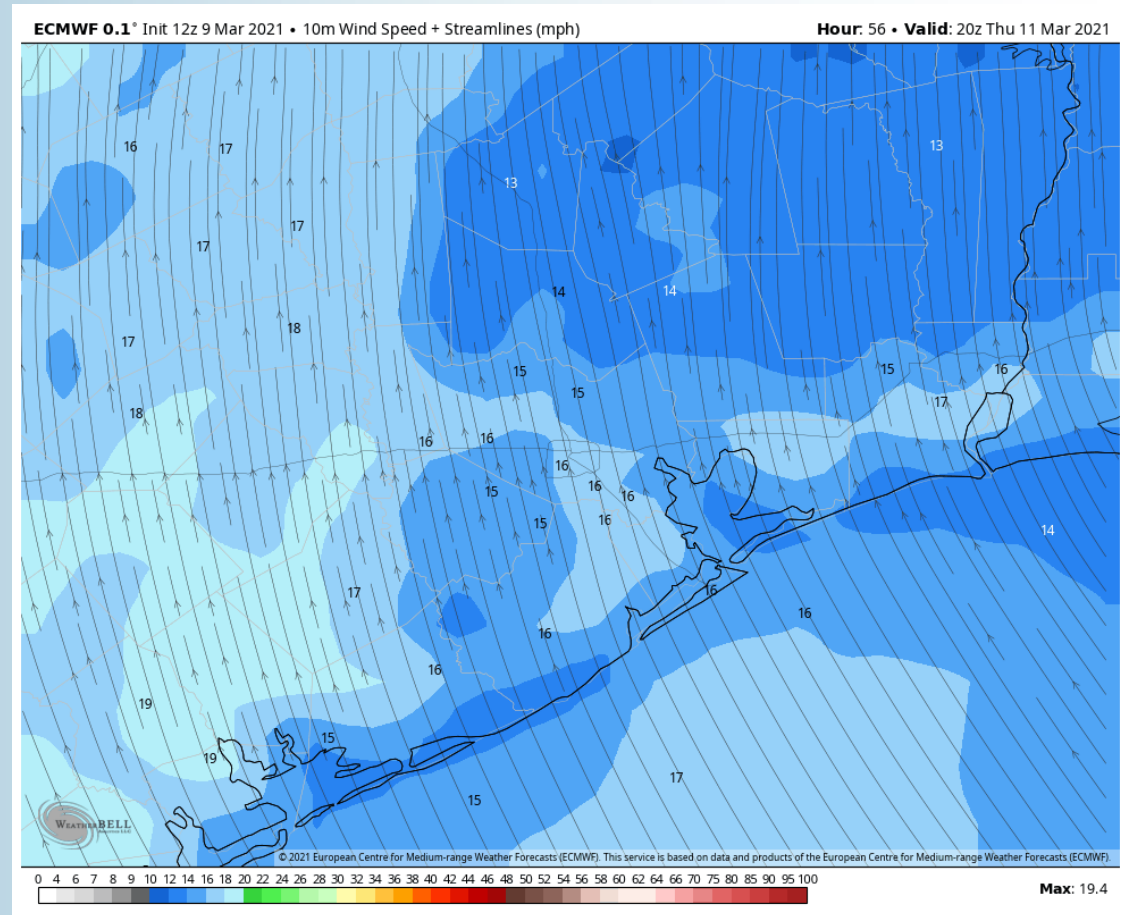
## High Temperatures Wednesday



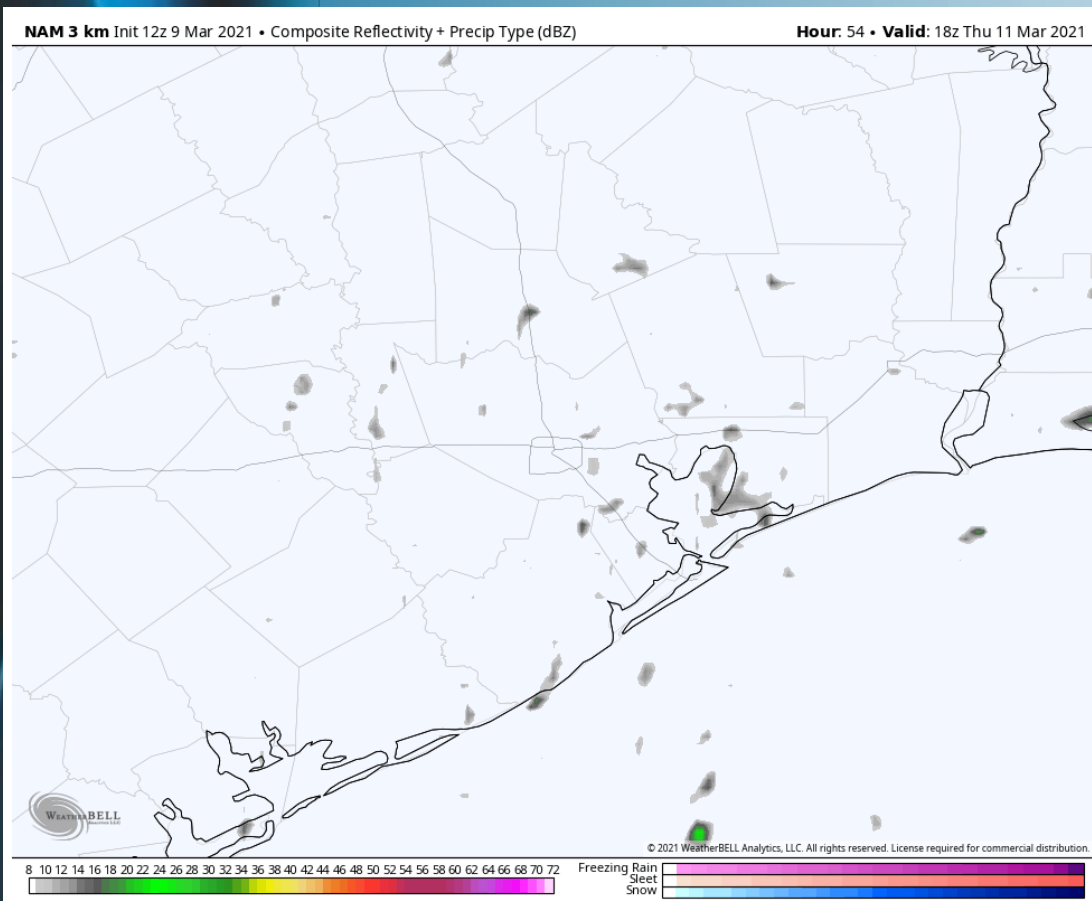
## Short-Term Forecast Discussion

- We may need to watch for a few iso sprinkles again (~10-20%) near mid/late morning to early PM Thurs, but at this distance favoring an overall drier day.
- Thursday likely features sustained winds of 13-18 MPH and gusts 20-25 MPH coming from the SSE at the boarding station.
- Highs will be in the lower 70s for our stations on Thursday, warmer inland.
- *No fog is currently anticipated for Thursday.*

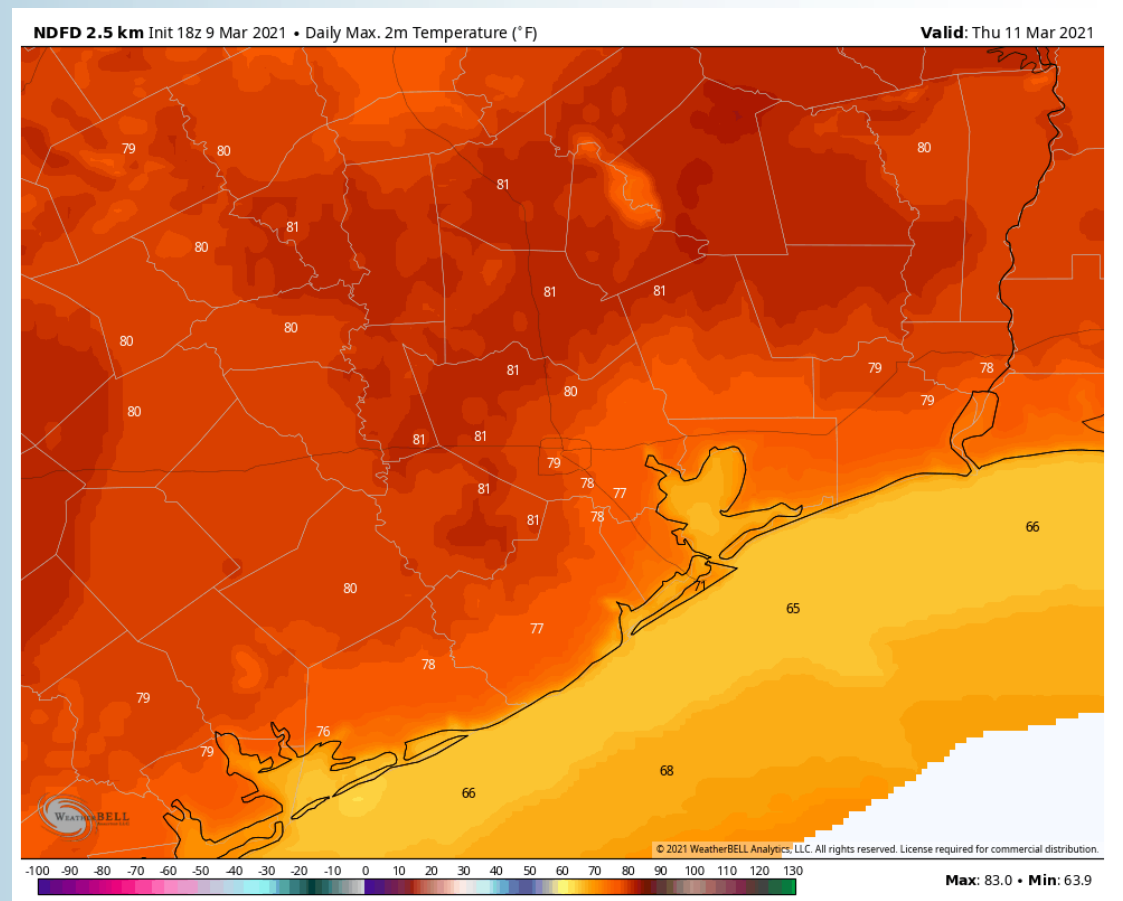
## Sustained Winds (2 PM CT)



## Simulated Radar Snapshot (12 PM CT)



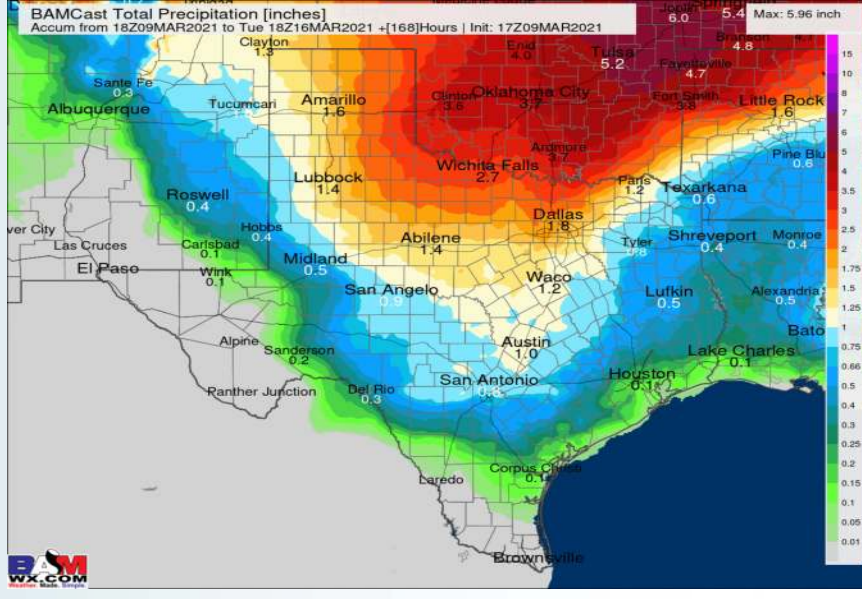
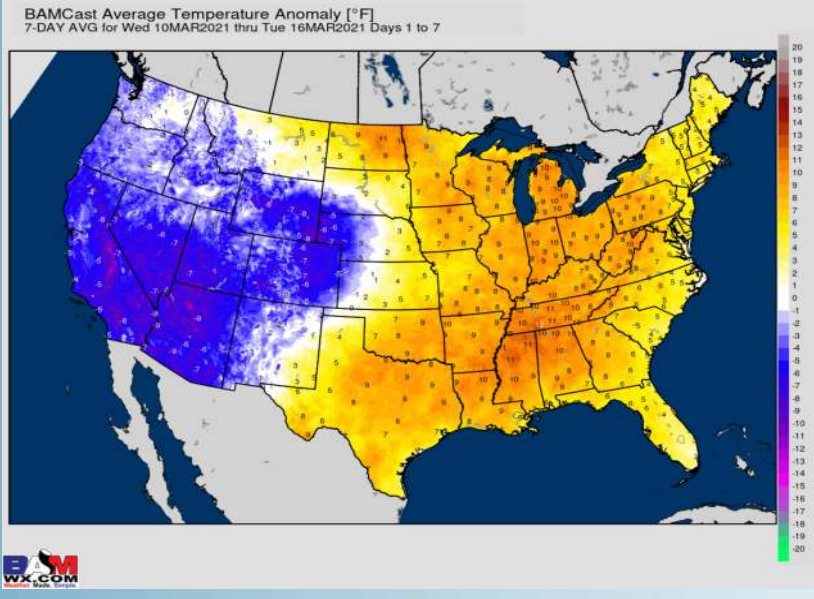
## High Temperatures Thursday



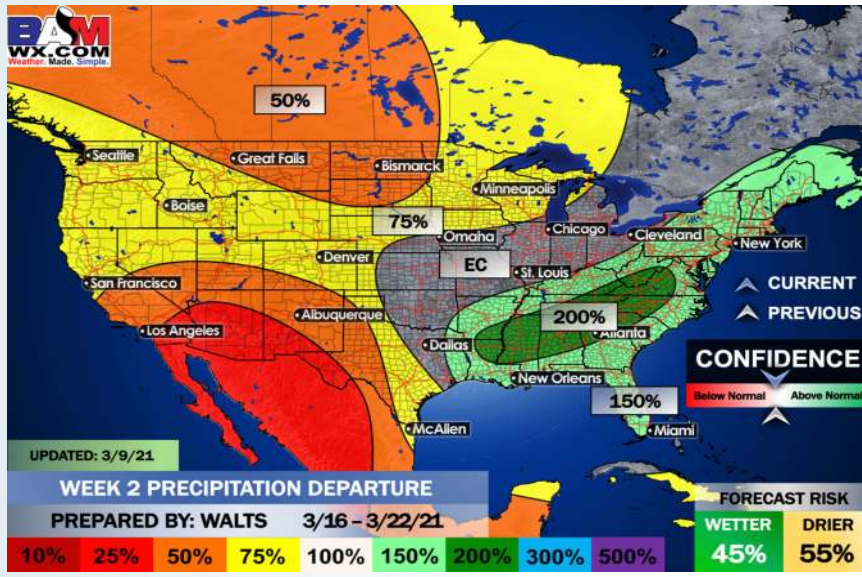
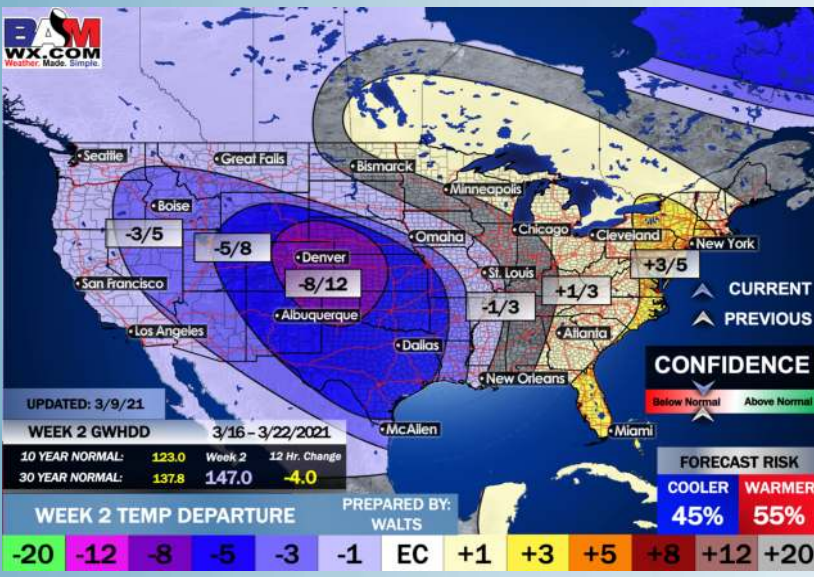
## Long-Range Forecast Discussion

- Temps are expected to rise above normal temperatures today through Saturday, dropping cooler late weekend to early next week. Precipitation chances look to be mainly north over the next week.
  
- The week 2 timeframe will offer up some better precipitation risks with the best potential just North / East of the Houston area. Temperatures will likely drop below normal for this period.
  
- The end of March and open to early April is expected to have near below normal precipitation risks with slightly above normal temperature risks.

### Week 1 Forecast



### Week 2 Forecast



### Weeks 3/4 Forecast

