

Updated: 2:20 AM CT Tuesday, February 16, 2021

➤ As always, please do not hesitate to reach out to us with any forecast questions via the chat option on the Weather Porthole or our on call number, **(317)-560-8122** press 1 for forecast questions.



Visibility Report

Tuesday, February 16, 2021

HOURLY VISIBILITY BREAKDOWN (in miles)

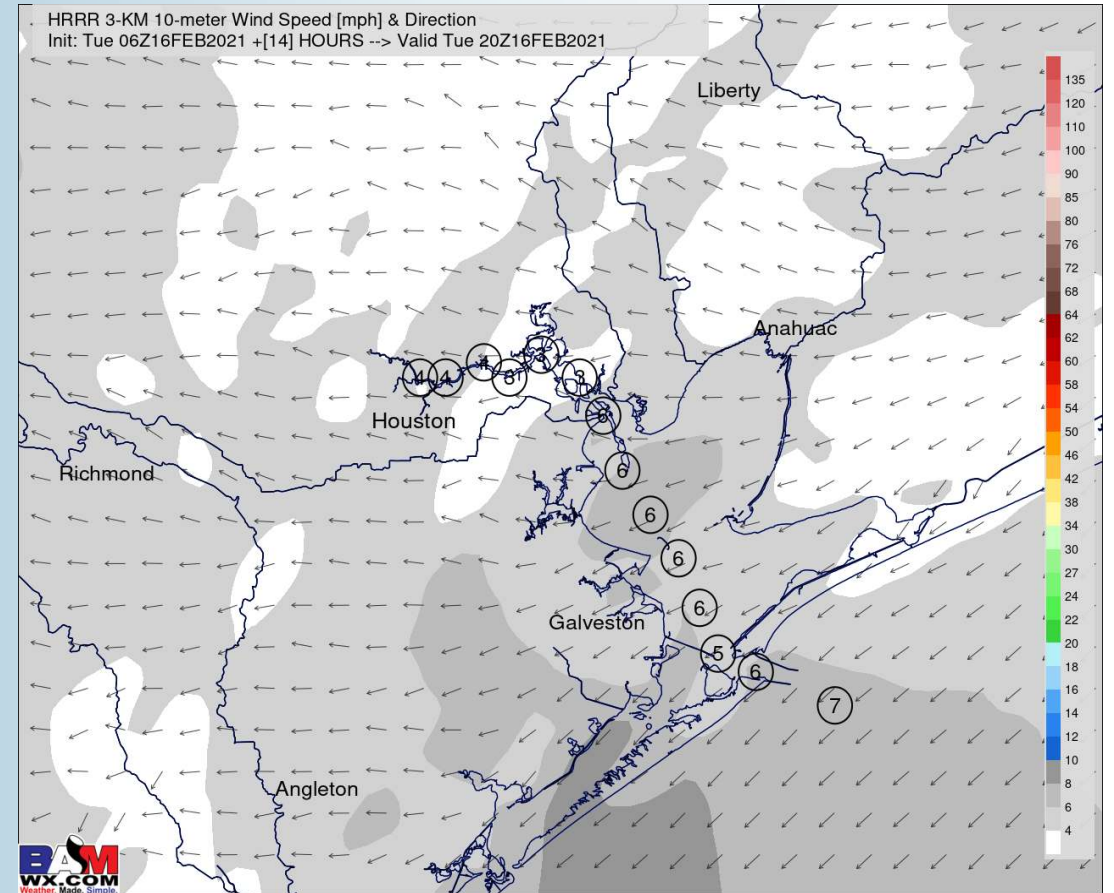
Time	02-16-2021 Tue 1am	02-16-2021 Tue 2am	02-16-2021 Tue 3am	02-16-2021 Tue 4am	02-16-2021 Tue 5am	02-16-2021 Tue 6am	02-16-2021 Tue 7am	02-16-2021 Tue 8am	02-16-2021 Tue 9am	02-16-2021 Tue 10am	02-16-2021 Tue 11am	02-16-2021 Tue 12pm	02-16-2021 Tue 1pm	02-16-2021 Tue 2pm	02-16-2021 Tue 3pm	02-16-2021 Tue 4pm	02-16-2021 Tue 5pm	02-16-2021 Tue 6pm	02-16-2021 Tue 7pm	02-16-2021 Tue 8pm	02-16-2021 Tue 9pm	02-16-2021 Tue 10pm	02-16-2021 Tue 11pm	02-17-2021 Wed 12am	02-17-2021 Wed 1am	02-17-2021 Wed 2am	02-17-2021 Wed 3am	02-17-2021 Wed 4am	02-17-2021 Wed 5am	02-17-2021 Wed 6am	02-17-2021 Wed 7am	02-17-2021 Wed 8am	02-17-2021 Wed 9am	02-17-2021 Wed 10am	02-17-2021 Wed 11am	02-17-2021 Wed 12pm
Houston Pilots A - 1 & 2 Bravo	10.00	10.00	10.00	10.00	10.00	10.00	10.00	10.00	10.00	10.00	10.00	10.00	10.00	10.00	10.00	10.00	10.00	10.00	10.00	10.00	10.00	8.99	8.99	9.03	9.03	8.75	4.63	1.01	0.58	0.28	0.67	0.70	1.01	0.27	0.28	6.01
Houston Pilots B - 11/12	10.00	10.00	10.00	10.00	10.00	10.00	10.00	10.00	10.00	10.00	10.00	10.00	10.00	10.00	10.00	10.00	10.00	10.00	10.00	8.99	8.99	8.99	8.99	9.03	9.03	5.61	1.64	1.16	1.02	1.24	0.76	1.16	0.52	1.34	1.70	6.56
Houston Pilots C - 25/26	10.00	10.00	10.00	10.00	10.00	10.00	10.00	10.00	10.00	10.00	10.00	10.00	10.00	10.00	10.00	10.00	10.00	10.00	10.00	8.99	8.99	8.99	8.99	9.03	9.03	4.02	1.64	1.43	1.87	2.09	0.76	1.16	0.52	1.79	2.31	6.39
Houston Pilots D - 37/38	10.00	10.00	10.00	10.00	10.00	10.00	10.00	10.00	10.00	10.00	10.00	10.00	10.00	10.00	10.00	10.00	10.00	10.00	8.99	8.99	8.99	8.99	8.99	9.03	9.03	2.03	1.64	2.03	3.17	2.51	0.93	1.37	0.63	4.02	4.02	7.42
Houston Pilots E - 51/52	10.00	10.00	10.00	10.00	10.00	10.00	10.00	10.00	10.00	10.00	10.00	10.00	10.00	10.00	10.00	10.00	10.00	10.00	10.00	8.99	8.99	8.99	8.99	9.03	8.00	2.03	1.64	2.03	4.02	3.32	1.64	1.82	0.76	4.02	4.13	8.00
Houston Pilots F - 63/64	10.00	10.00	10.00	10.00	10.00	10.00	10.00	10.00	10.00	10.00	10.00	10.00	10.00	10.00	10.00	10.00	10.00	10.00	10.00	8.99	8.99	8.99	8.99	9.03	8.00	2.03	2.03	2.03	3.95	2.28	2.03	4.02	1.39	4.02	5.00	8.00
Houston Pilots G - 75/76	10.00	10.00	10.00	10.00	10.00	10.00	10.00	10.00	10.00	10.00	10.00	10.00	10.00	10.00	10.00	10.00	10.00	10.00	10.00	10.00	8.99	8.99	8.99	9.03	8.00	2.51	3.25	2.03	2.51	2.03	2.51	4.98	1.65	4.43	6.01	8.00
Houston Pilots H - Morgans Point	10.00	10.00	10.00	10.00	10.00	10.00	10.00	10.00	10.00	10.00	10.00	10.00	10.00	10.00	10.00	10.00	10.00	10.00	10.00	10.00	9.49	9.49	9.49	9.50	9.06	6.74	6.77	4.22	4.48	4.48	5.31	5.08	2.26	3.84	5.14	5.71
Houston Pilots I - Exxon 3	10.00	10.00	10.00	10.00	10.00	10.00	10.00	10.00	10.00	10.00	10.00	10.00	10.00	10.00	10.00	10.00	10.00	10.00	10.00	10.00	10.00	10.00	10.00	10.00	10.00	10.00	7.92	6.89	6.89	7.63	6.89	3.94	2.91	2.91	2.91	2.91
Houston Pilots J - Lynchburg Ferries	10.00	10.00	10.00	10.00	10.00	10.00	10.00	10.00	10.00	10.00	10.00	10.00	10.00	10.00	10.00	10.00	10.00	10.00	10.00	10.00	9.81	9.81	9.81	9.80	9.80	9.00	7.67	5.61	6.13	6.50	5.74	4.49	2.68	3.45	4.24	4.24
Houston Pilots K - Shell Crude	10.00	10.00	10.00	10.00	10.00	10.00	10.00	10.00	10.00	10.00	10.00	10.00	10.00	10.00	10.00	10.00	10.00	10.00	10.00	10.00	10.00	10.00	10.00	10.00	10.00	10.00	7.92	6.89	6.89	7.92	6.89	3.94	2.91	2.91	2.91	2.91
Houston Pilots L - Greens Bayou	10.00	10.00	10.00	10.00	10.00	10.00	10.00	10.00	10.00	10.00	10.00	10.00	10.00	10.00	10.00	10.00	10.00	10.00	10.00	10.00	10.00	10.00	10.00	10.00	10.00	10.00	8.14	6.89	6.89	7.92	6.89	3.94	2.91	2.91	2.91	2.91
Houston Pilots M - Kinder 1	10.00	10.00	10.00	10.00	10.00	10.00	10.00	10.00	10.00	10.00	10.00	10.00	10.00	10.00	10.00	10.00	10.00	10.00	10.00	10.00	10.00	10.00	10.00	10.00	10.00	10.00	8.61	6.89	6.89	7.92	6.89	3.94	2.91	2.91	2.91	2.91
Houston Pilots N - 610 Bridge	10.00	10.00	10.00	10.00	10.00	10.00	10.00	10.00	10.00	10.00	10.00	10.00	10.00	10.00	10.00	10.00	10.00	10.00	10.00	10.00	10.00	10.00	10.00	10.00	10.00	10.00	7.92	6.89	6.89	7.92	6.89	3.94	2.91	2.91	2.91	2.91

Short-Term Forecast Discussion

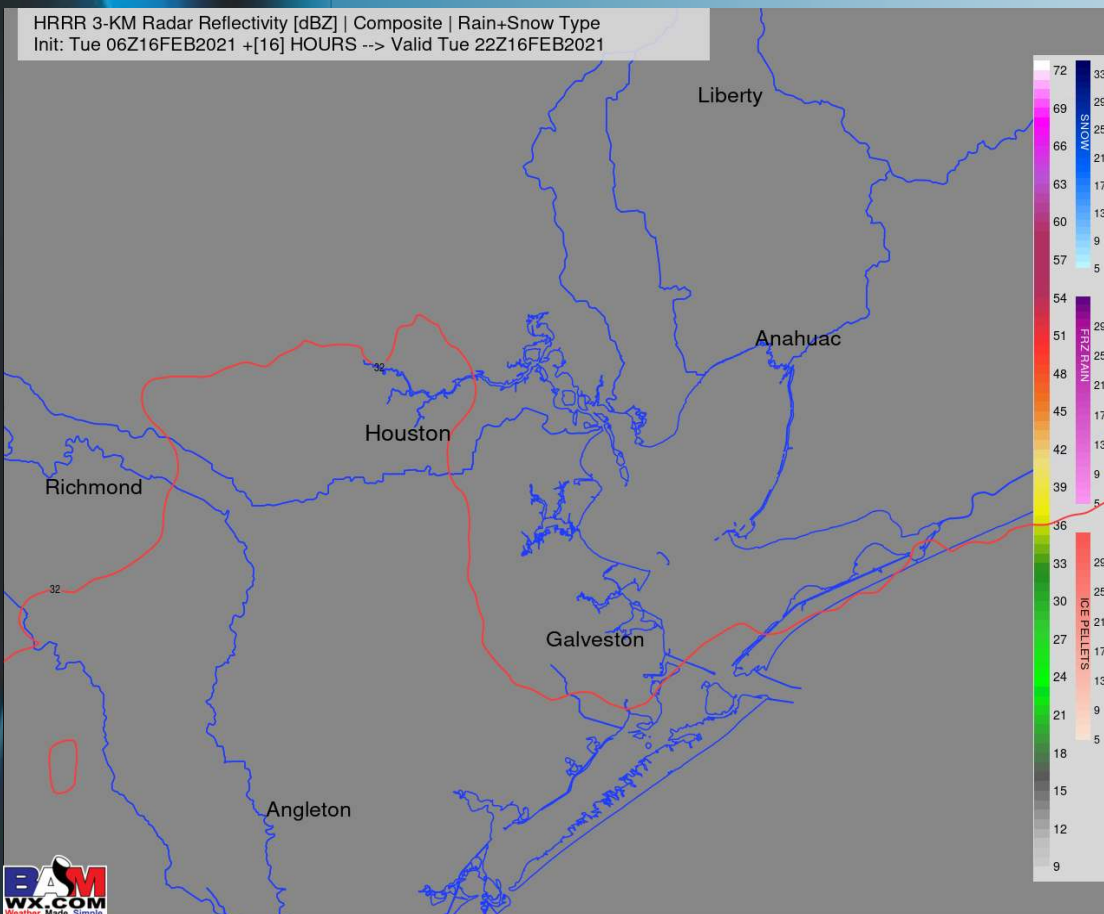
- We are favoring today to be a drier day.
- Winds will be sustained 8-13 MPH with gusts 13-18 possible through noon, weakening into the afternoon hours more to 5-10 MPH sustained. Winds will be out of the N but will shift to the NE ~Noon, E by ~2 PM, and SE by ~4 PM. Winds then pick up late in the evening and overnight hours to sustained back to 10-20 MPH.
- Temps today continue to remain quite cool, likely in the mid 30s across most of our stations, upper 30s closer to the boarding station.
- *No fog is anticipated today.*

Tuesday, February 16th, 2021

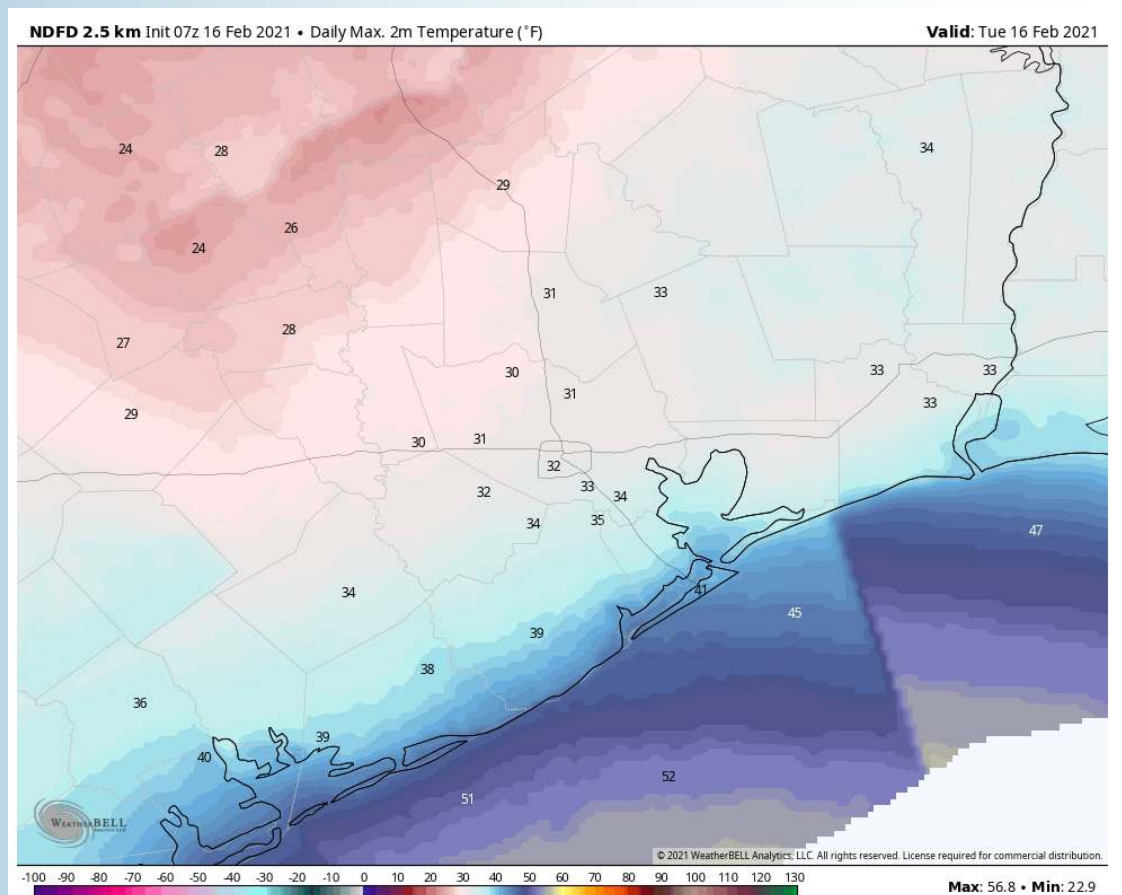
Sustained Winds (2 PM CT)



Simulated Radar Snapshot (4 PM CT)



High Temperatures Tuesday



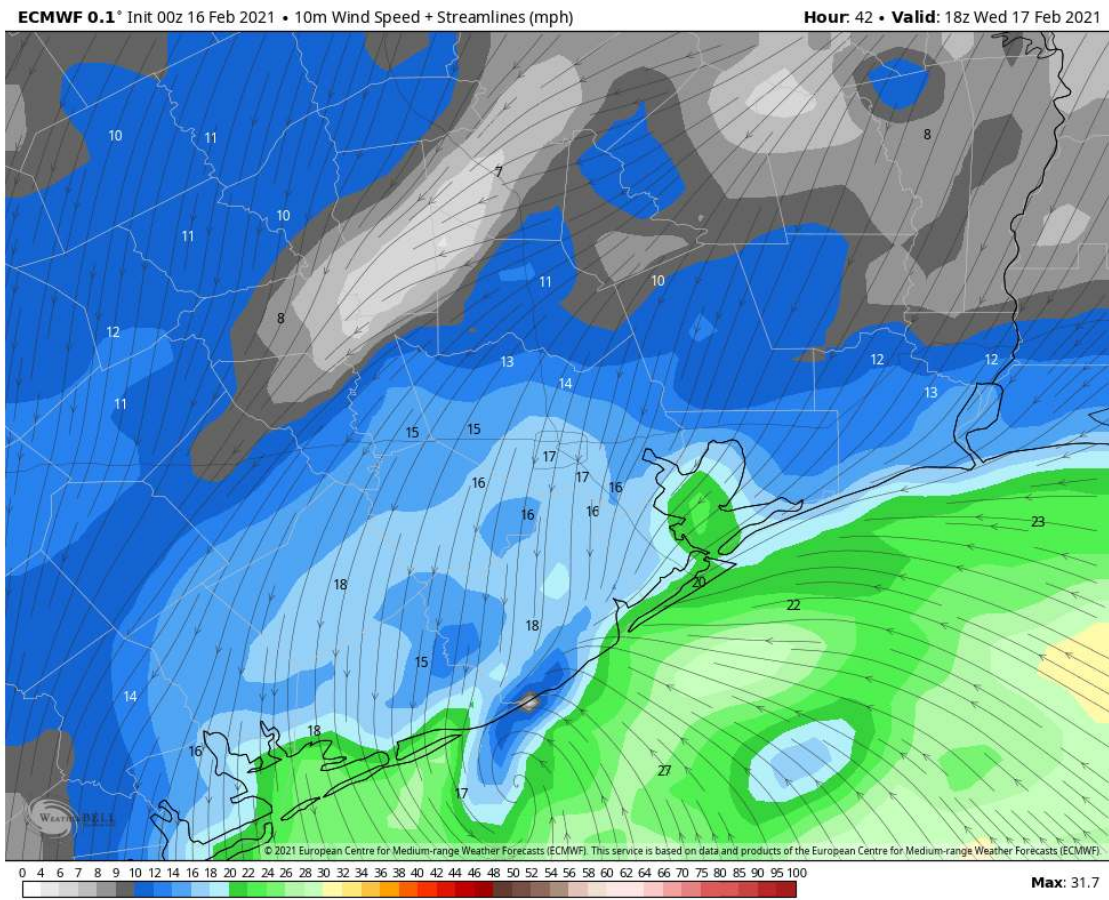
Short-Term Forecast Discussion

- Wednesday will introduce yet another chance of precipitation, at this distance looking to come as all rain for the Boarding Stations. Best opportunities for rain coming in the mid-AM through about noon. Currently favoring light to at times moderate intensity.
- Winds are a bit tricky on Wednesday as to when and where exactly the center of the low pressure system passes through the area. Favoring an East wind 15-25 MPH sustained with gusts 25-35 MPH before shifting back to the N as the low passes into the afternoon.
- Highs Wednesday will rebound a bit, expecting highs closer to the mid to upper 40s across the area.

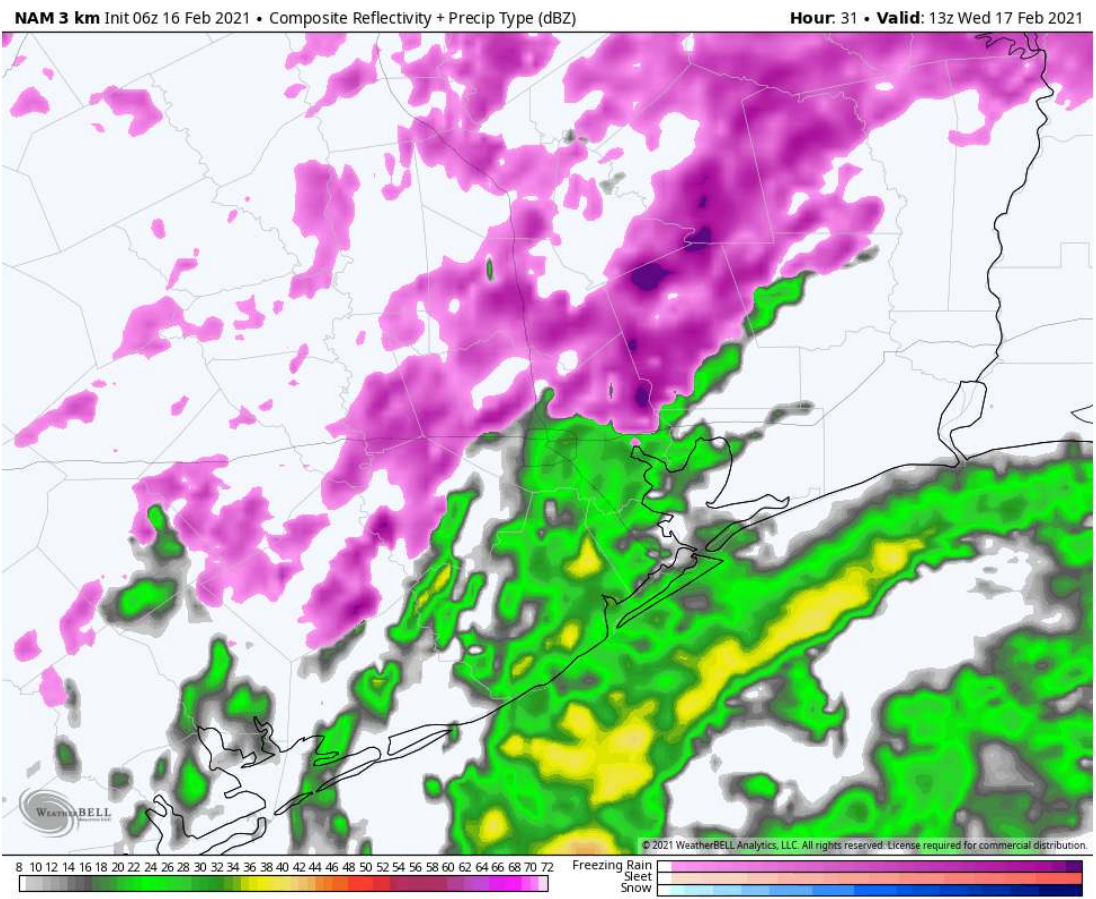
➤ *No fog is expected Wednesday.*

Wednesday, February 17th, 2021

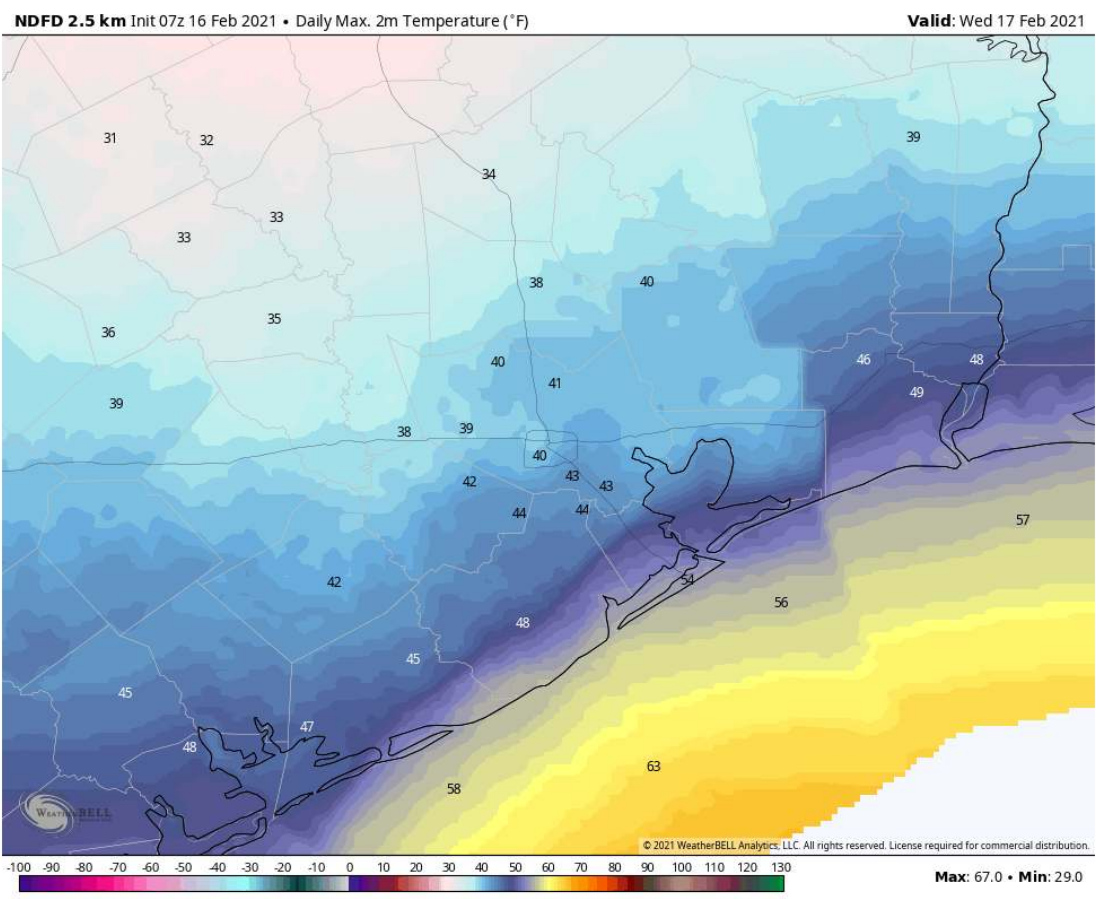
Sustained Winds (12 PM CT)



Simulated Radar Snapshot (7 AM CT)



High Temperatures Wednesday

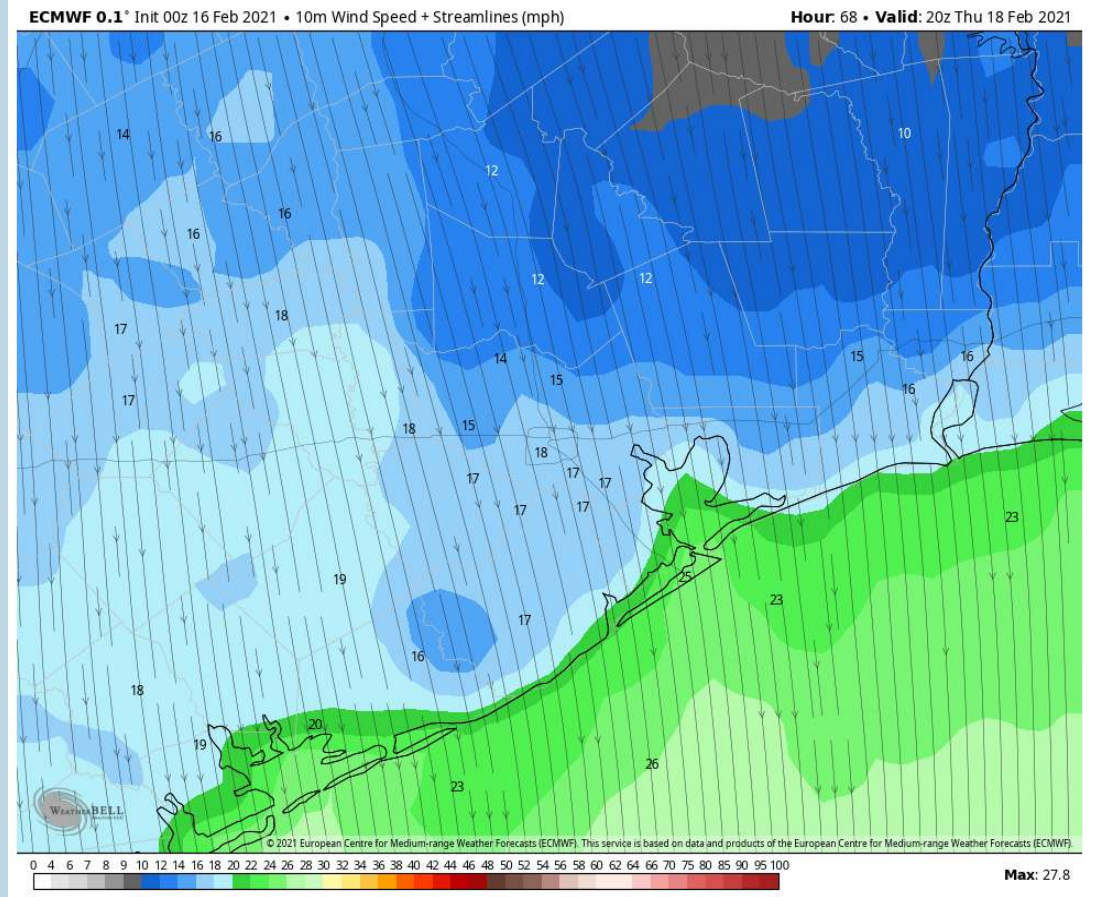


Short-Term Forecast Discussion

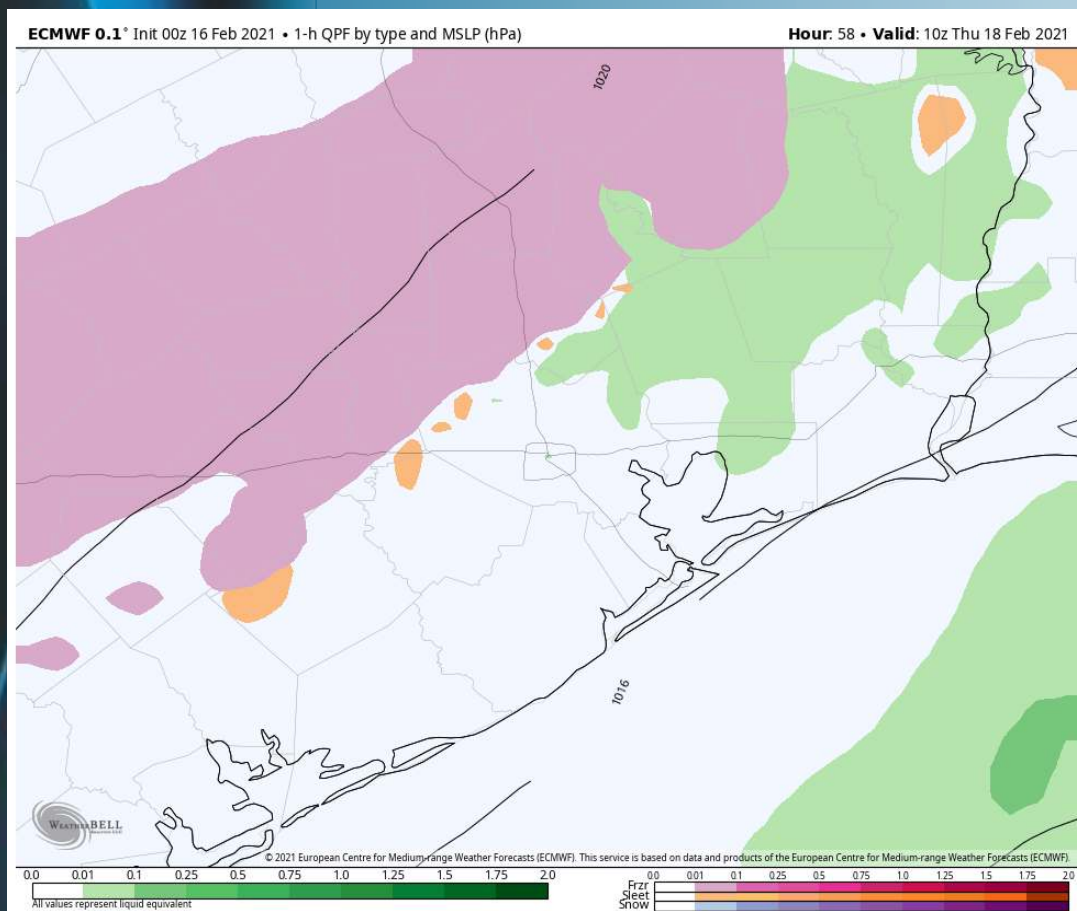
- Some very light rain will be possibly pre-dawn Thursday morning...however, we anticipate drier weather to ensue here by daybreak and throughout the remainder of the day.
- For the boarding stations we continue to favor 15-25 MPH sustained winds, with gusts 25-35 MPH coming form the North most of the day here.
- Temps on Thursday will drop back down into the upper 30s across the area.
- *Fog is not anticipated Thursday.*

Thursday, February 18th, 2021

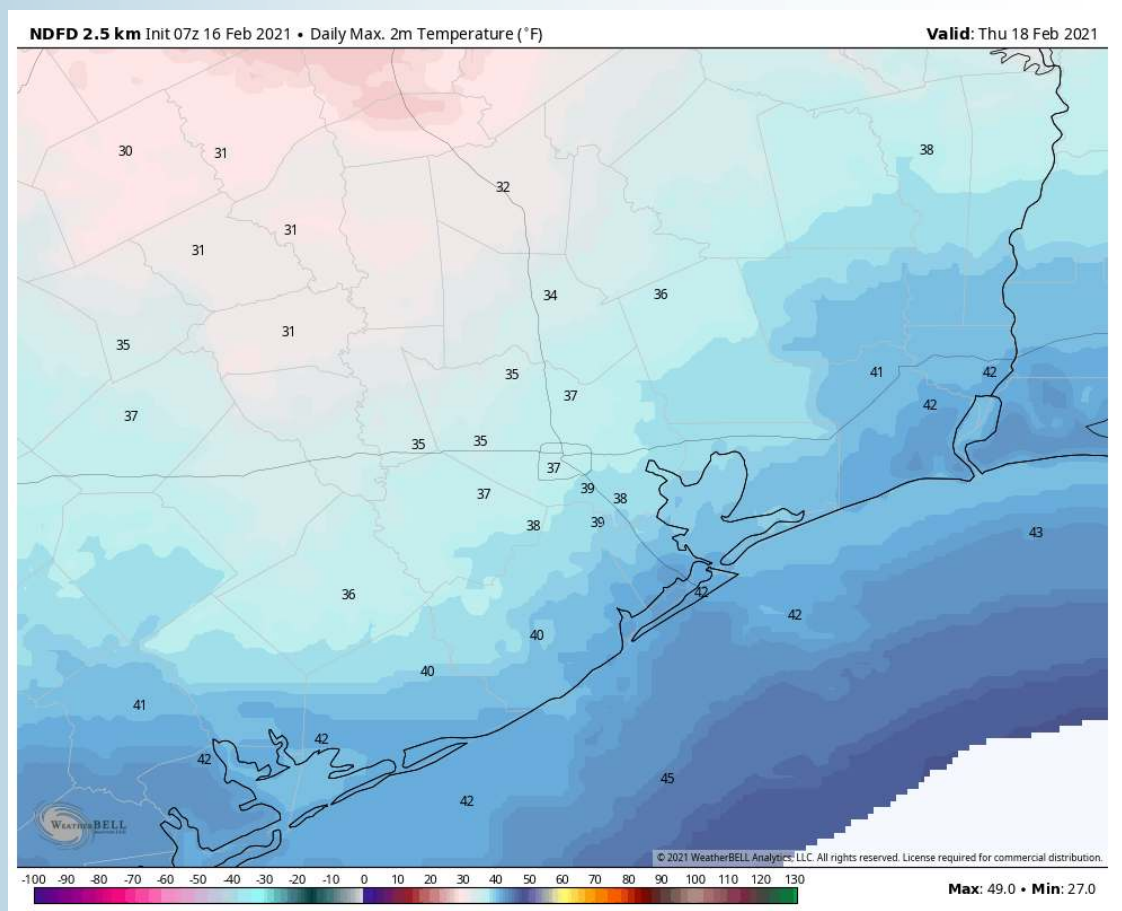
Sustained Winds (2 PM CT)



Simulated Radar Snapshot (4 AM CT)



High Temperatures Thursday

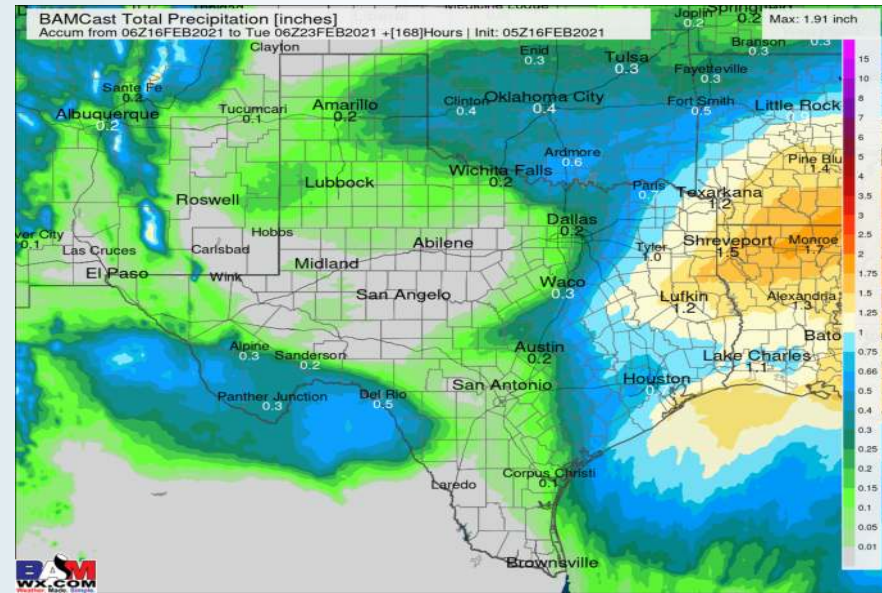
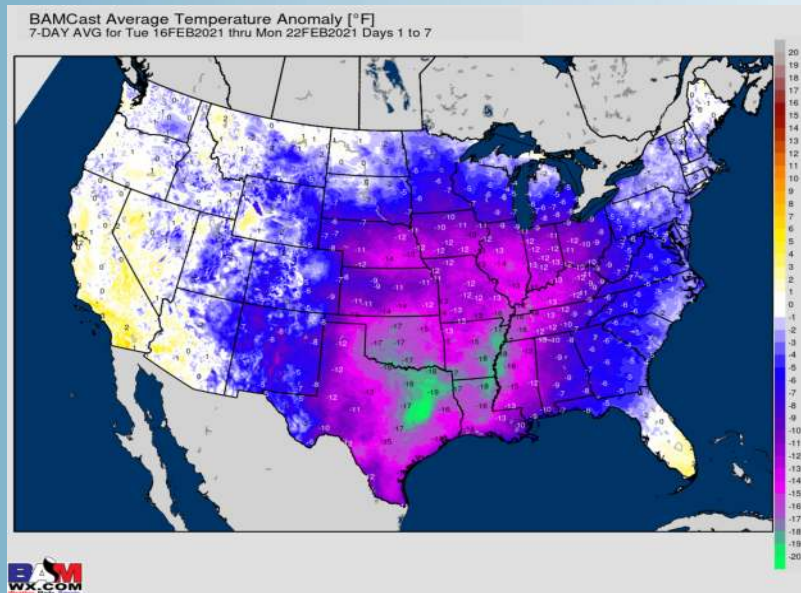


Week 1 Forecast

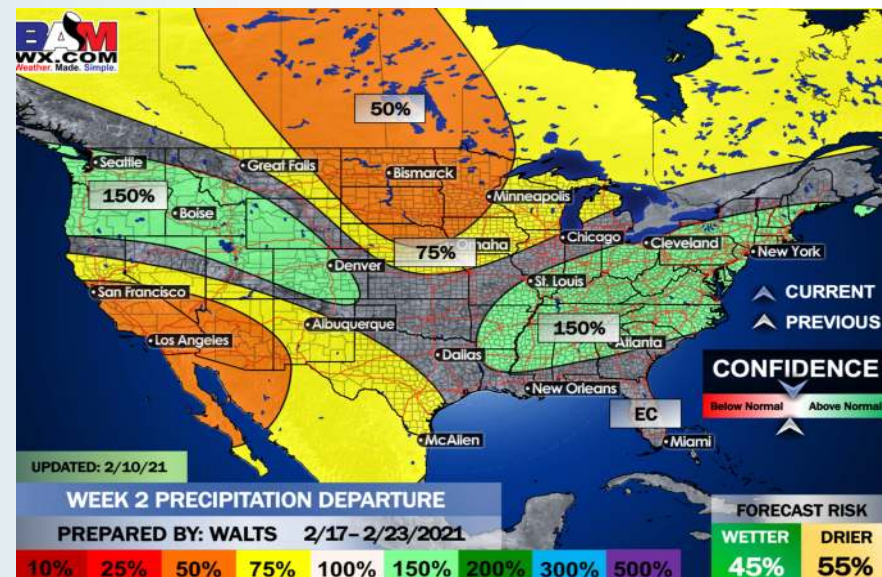
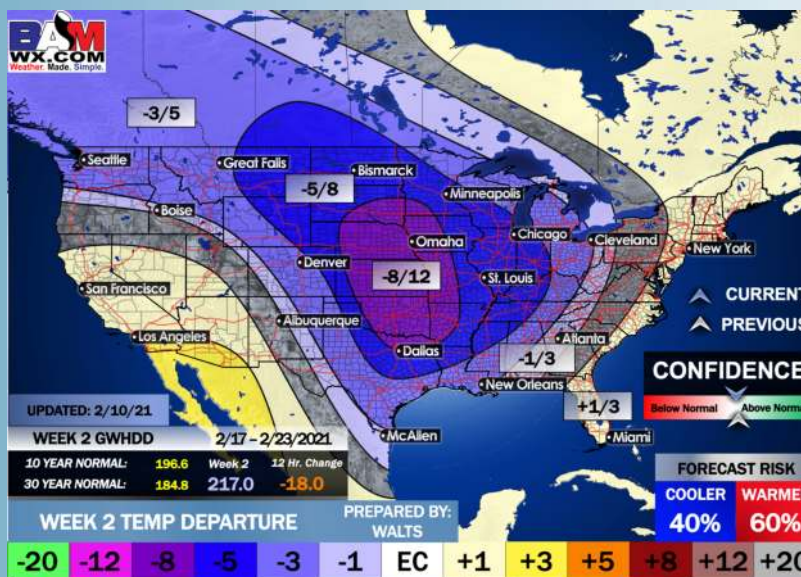
Long-Range Forecast Discussion

- Much below normal temps will be the theme over the next 7 days with a rather active pattern continuing. Our next system looks to move through the area Wed/ Thu of this week.
- The pattern continues much colder than normal for week 2 here...with an influential jet stream maintaining here, we think the pattern can continue to be wetter vs normal.

- “Normal” conditions regarding temps vs normal look in store for the 2nd half of February to early March...we think precipitation may still stay on the active side of things.



Week 2 Forecast



Weeks 3/4 Forecast

